F.A.P RTE.	SECTION	COUNTY	TOTAL SHEETS	SHEET NO.
338	107-RS-3	LAKE	30	1
	ILLINOIS	CONTRACT NO. 60M58		

STATE OF ILLINOIS
DEPARTMENT OF TRANSPORTATION
DIVISION OF HIGHWAYS

PROPOSED HIGHWAY PLANS

F.A.P. ROUTE 338: ILL 59
US 12 (RAND ROAD) TO ILL 22
SECTION: 107–RS–3
RESURFACING

LAKE COUNTY
C–91–132–11

FOR INDEX OF SHEETS, SEE SHEET NO. 2

THE PROJECT IS LOCATED IN THE VILLAGES OF WAUCONDA AND BARRINGTON

TRAFFIC DATA

ADT (2009) = 16,300

POSTED SPEED LIMIT = 50 MPH – 45 MPH

D–91–132–11

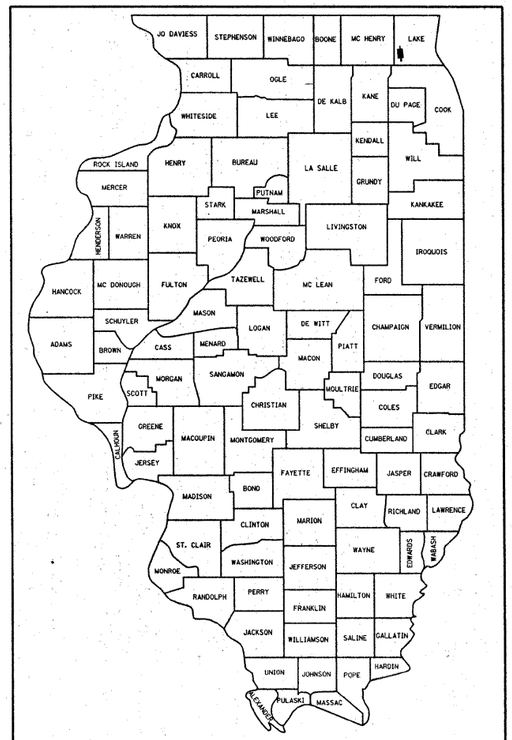

LOCATION OF SECTION INDICATED THUS:–

FINAL PLANS

IMPROVEMENT ENDS: STA. 250 + 76.50

IMPROVEMENT BEGINS: STA. 9 + 62.50

R 9 E

T 43 N | T 44 N

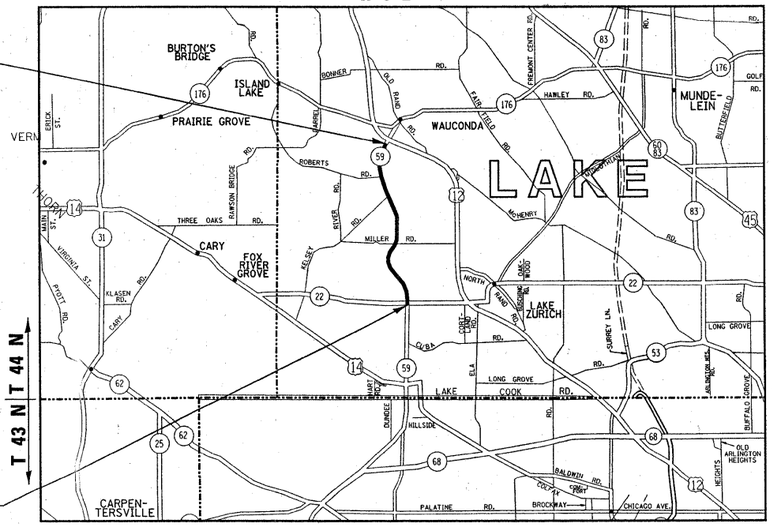

WAUCONDA AND CUBA TOWNSHIPS

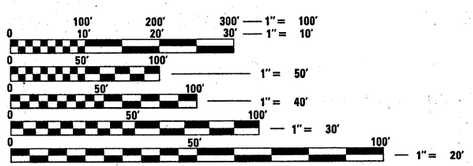

FULL SIZE PLANS HAVE BEEN PREPARED USING STANDARD ENGINEERING SCALES. REDUCED SIZED PLANS WILL NOT CONFORM TO STANDARD SCALES. IN MAKING MEASUREMENTS ON REDUCED PLANS, THE ABOVE SCALES MAY BE USED.

J.U.L.I.E.
JOINT UTILITY LOCATION INFORMATION FOR EXCAVATION
1–800–892–0123
OR 811

GROSS LENGTH = 24,114 FT. = 4.567 MILE
NET LENGTH = 24,114 FT. = 4.567 MILE

STATE OF ILLINOIS
DEPARTMENT OF TRANSPORTATION
DIVISION OF HIGHWAYS

SUBMITTED October 29, 2010
Diane M. O'Keefe
DEPUTY DIRECTOR OF HIGHWAYS, REGION ENGINEER

December 10 2010
Scott E. Stitt, P.E.
acting ENGINEER OF DESIGN AND ENVIRONMENT

December 10 2010
Christine M. Reed
DIRECTOR OF HIGHWAYS, CHIEF ENGINEER

PROJECT ENGINEER BORO, ROBERT (847) 705–4178
PROJECT MANAGER RAYYAN, ISSAM

CONTRACT NO. 60M58

PRINTED BY THE AUTHORITY OF THE STATE OF ILLINOIS