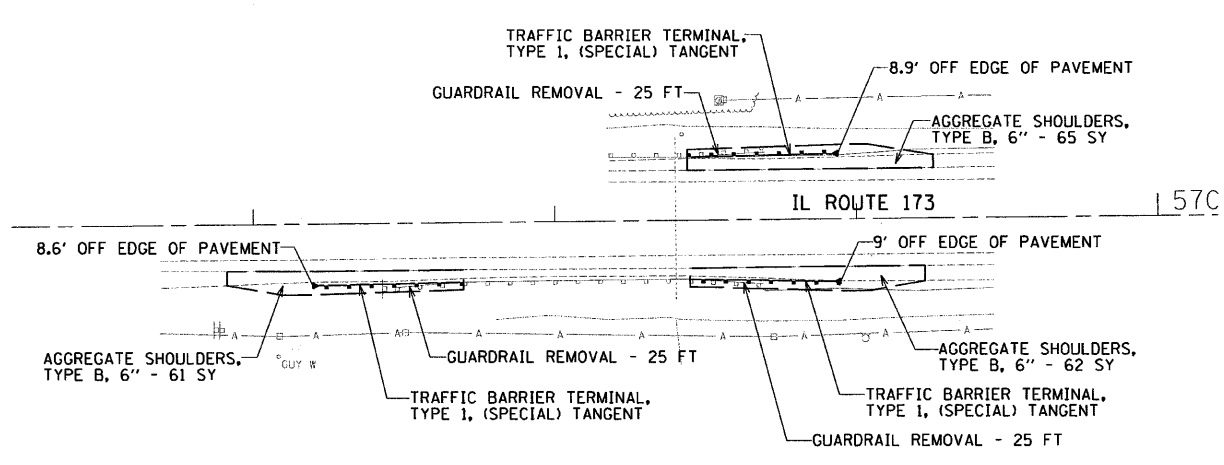
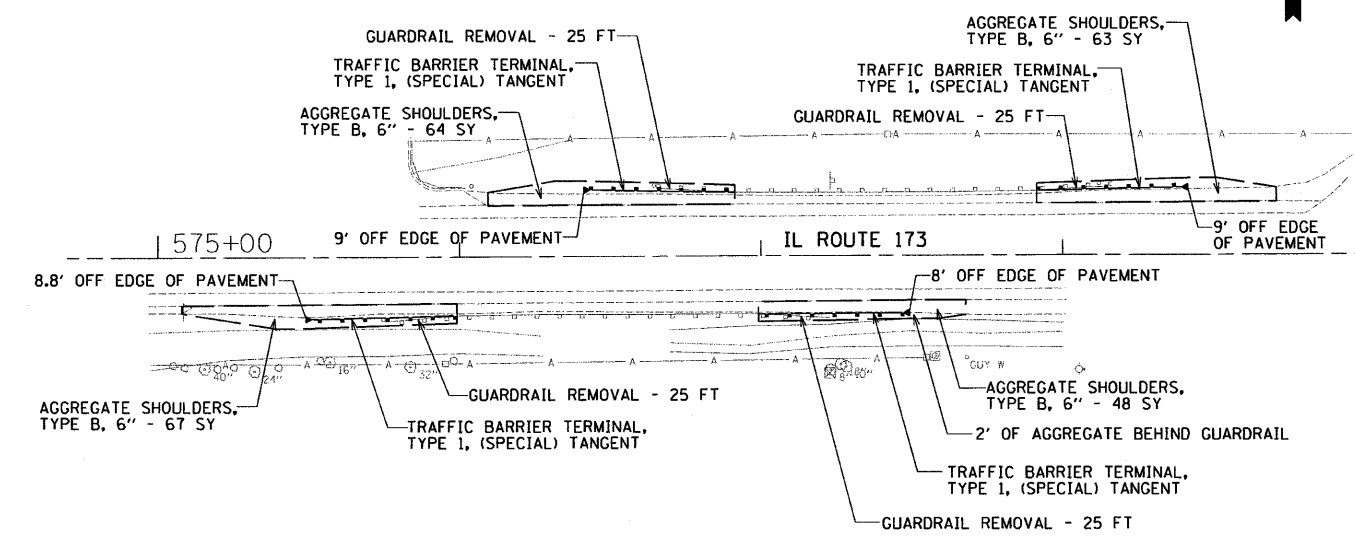


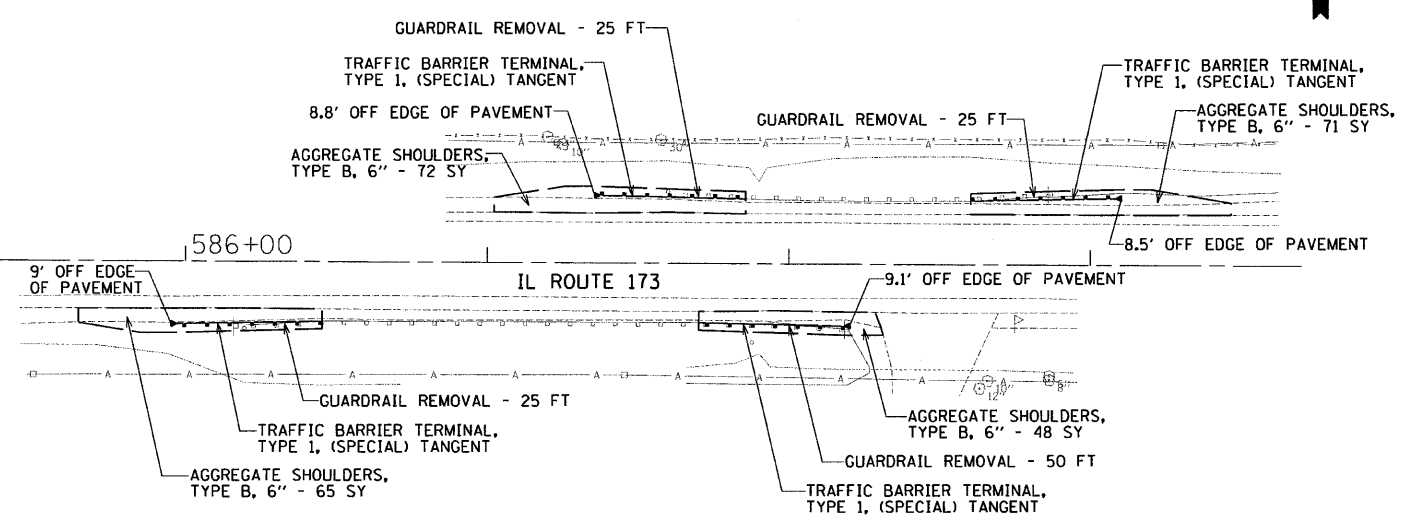
I:\p052009\20093023-28\scd\site\plan\001\60K68-plt-plan1.dgn
 8/3/2010 11:50:06 AM



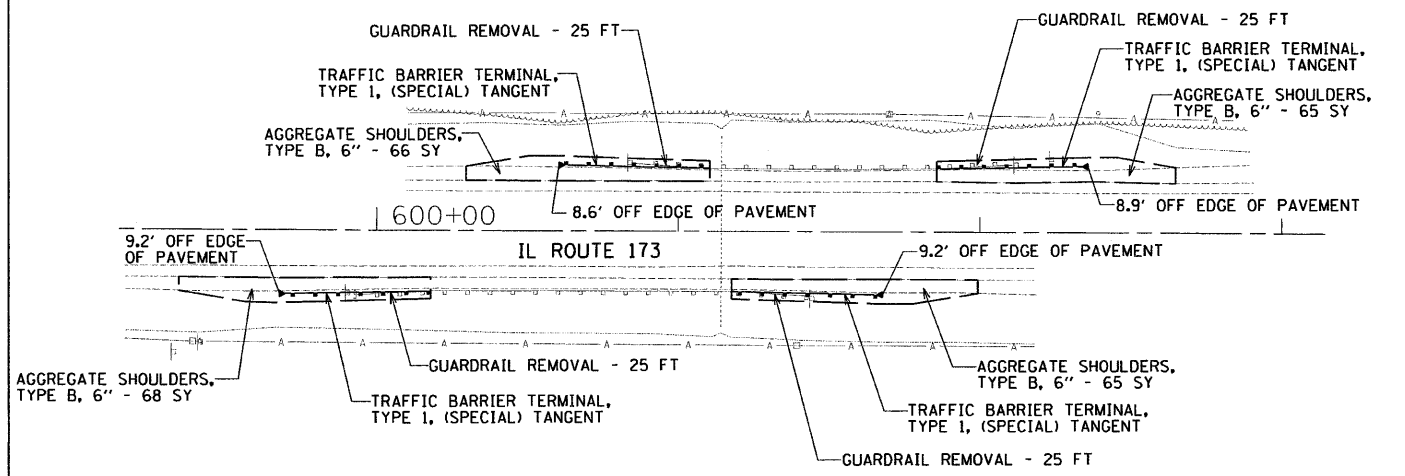
LOCATION 1



LOCATION 2



LOCATION 3



LOCATION 4

FILE NAME =	USER NAME = .USER.	DESIGNED - MW	REVISED -
#FILE#		DRAWN - EUB	REVISED -
	PLOT SCALE = 30.0000' / IN.	CHECKED - RS	REVISED -
	PLOT DATE = 8/3/2010	DATE -	REVISED -

STATE OF ILLINOIS
DEPARTMENT OF TRANSPORTATION

IL 173 - PRICE ROAD TO LAKE COUNTY LINE
ROADWAY PLANS

SCALE: 30 SHEET NO. 1 OF 10 SHEETS STA. TO STA.

F.A.U. RTE.	SECTION	COUNTY	TOTAL SHEETS	SHEET NO.
303	2010-028 GRR	McHENRY	17	5
CONTRACT NO. 60K68			ILLINOIS FED. AID PROJECT	