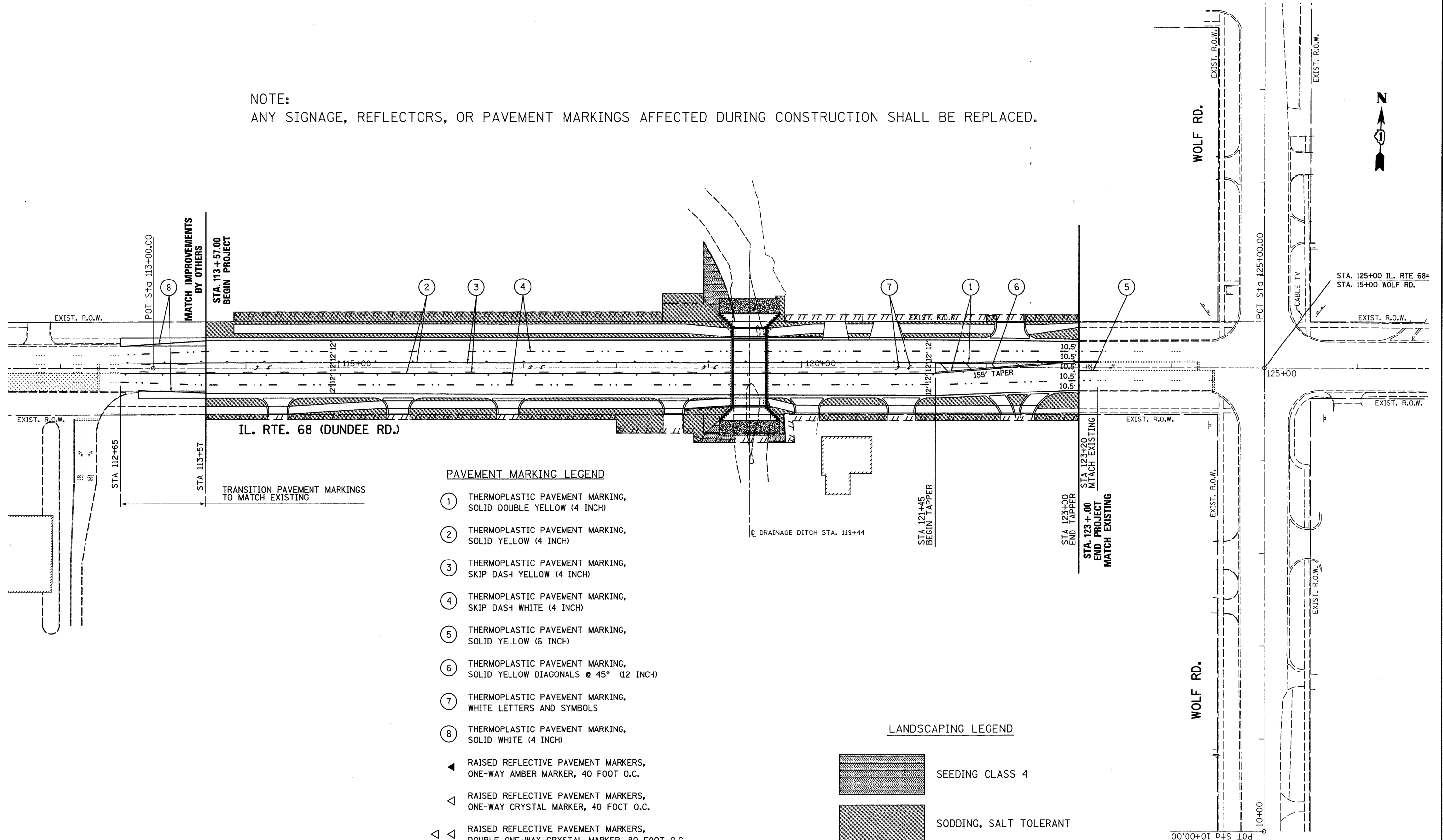




NOTE:
 ANY SIGNAGE, REFLECTORS, OR PAVEMENT MARKINGS AFFECTED DURING CONSTRUCTION SHALL BE REPLACED.



PAVEMENT MARKING LEGEND

- ① THERMOPLASTIC PAVEMENT MARKING, SOLID DOUBLE YELLOW (4 INCH)
- ② THERMOPLASTIC PAVEMENT MARKING, SOLID YELLOW (4 INCH)
- ③ THERMOPLASTIC PAVEMENT MARKING, SKIP DASH YELLOW (4 INCH)
- ④ THERMOPLASTIC PAVEMENT MARKING, SKIP DASH WHITE (4 INCH)
- ⑤ THERMOPLASTIC PAVEMENT MARKING, SOLID YELLOW (6 INCH)
- ⑥ THERMOPLASTIC PAVEMENT MARKING, SOLID YELLOW DIAGONALS @ 45° (12 INCH)
- ⑦ THERMOPLASTIC PAVEMENT MARKING, WHITE LETTERS AND SYMBOLS
- ⑧ THERMOPLASTIC PAVEMENT MARKING, SOLID WHITE (4 INCH)
- ▲ RAISED REFLECTIVE PAVEMENT MARKERS, ONE-WAY AMBER MARKER, 40 FOOT O.C.
- △ RAISED REFLECTIVE PAVEMENT MARKERS, ONE-WAY CRYSTAL MARKER, 40 FOOT O.C.
- ◁ ▷ RAISED REFLECTIVE PAVEMENT MARKERS, DOUBLE ONE-WAY CRYSTAL MARKER, 80 FOOT O.C.
- ◆ RAISED REFLECTIVE PAVEMENT MARKERS, TWO-WAY AMBER MARKER, 40 FOOT O.C.

LANDSCAPING LEGEND

-  SEEDING CLASS 4
-  SODDING, SALT TOLERANT



FILE NAME =	USER NAME = RDS	DESIGNED - JDD	REVISED -	STATE OF ILLINOIS DEPARTMENT OF TRANSPORTATION	PROPOSED PAVEMENT MARKINGS AND LANDSCAPING IL ROUTE 68 (DUNDEE ROAD) OVER WHEELING DRAINAGE DITCH			F.A.P. RTE. 343	SECTION 98-B	COUNTY COOK	TOTAL SHEETS 65	SHEET NO. 19
FILEL	PLOT SCALE = 1"=50'	DRAWN - RDS	REVISED -		SCALE: 1"=50'	SHEET NO. OF SHEETS	STA. 113+57.00 TO STA. 123+00.00	CONTRACT NO. 60H20				
	PLOT DATE = 11-12-10	CHECKED -	REVISED -					FED. ROAD DIST. NO. [ILLINOIS] FED. AID PROJECT				
		DATE - 11-12-10	REVISED -									