FAP ROUTE	SECTION	COUNTY	TOTAL SHEETS	SHEET NO
586	60R-2,37R-1	MADISON	502	43
STA.		TO STA.		
CONTRACT NO: 76301				

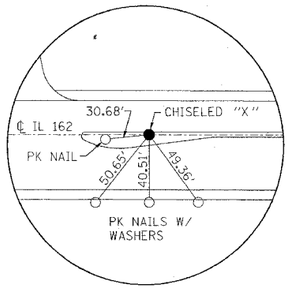

P.O.T. STA. 508+70.01

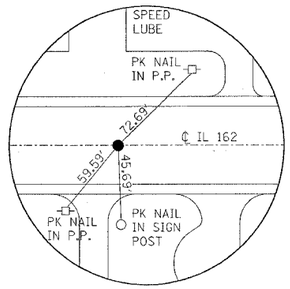

P.O.T. STA. 539+15.99

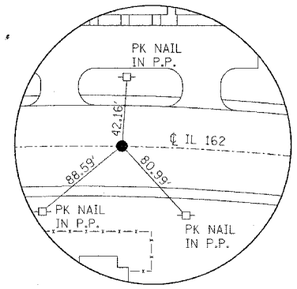

P.C. STA. 559+78.55

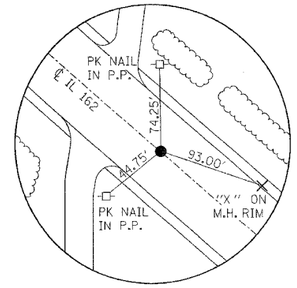

P.T. STA. 568+18.23

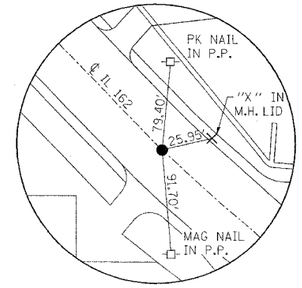

P.C. STA. 572+89.72

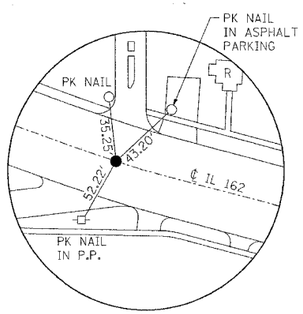

P.T. STA. 577+62.26

TBM 2020-2
CHISELED "□" ON N. CONC. FOUNDATION OF
MOBIL GAS STATION SIGN @ SW QUADRANT
OF IL 162 & I-55
ELEV = 570.497

TBM 2020-3
CHISELED "+" ON FLANGE BOLT (TOP SET)
& THE SW BOLT OF FIRE HYDRANT @ NW
QUADRANT OF IL 162 & TROY PLAZA
ELEV = 573.802

TBM 2020-4
CHISELED "□" ON NW CORNER OF TROY BANK
SIGN FOUNDATION - S OF IL 162
ELEV = 566.312

TBM 2020-5
CHISELED "□" ON CONCRETE LID FOR WATER
METER NORTH SIDE OF IL 162 IN FRONT OF APT.
COMPLEX. 130' (+/-) WEST OF DIANA ST.
INTERSECTION WITH IL 162
ELEV = 564.320

TMB 2020-6
CHISELED "X" ON FLANGE BOLT (TOP SET) OF
FIRE HYDRANT ON NORTH SIDE OF IL 162 AND 175' (+/-)
WEST OF SARAH ST. INTERSECTION. BOLT IS BETWEEN
"E" AND "L" OF 'MUELLER'.
ELEV = 546.999

TBM 2020-7
CHISELED "X" ON FLANGE BOLDT (TOP SET) OF FIRE
HYDRANT @ NW CORNER OF BORDER ST & IL 162
ELEV = 551.337

TBM 2020-8
CUT "□" ON SIDEWALK @ SE CORNER OF AMERICAN LEGION
POST 708 BUILDING - NW CORNER OF IL 162 & MAIN ST.
ELEV = 563.596

TBM 2020-9
CUT "X" ON SOUTH FLANGE BOLT ON FIRE HYDRANT @ NW
CORNER OF MARKET ST (IL 162) & DEWEY
ELEV = 548.331

TBM 2020-10
CUT "□" ON SE CORNER OF CONCRETE SLAB FOR
ABANDONED US POSTAL MAILBOX @ NE CORNER OF
IL 162 & MARY DR.
ELEV = 542.397

TBM 2020-11
CUT "□" ON CONCRETE RIM OF MANHOLE IN FRONT OF
HOUSE #502 - NORTH SIDE OF IL 162 - ACROSS FROM
WEST ENTRANCE TO FRIEDENS CEMETERY
ELEV = 539.416

TBM 2020-12
CUT "X" ON NORTH FLANGE BOLT OF FIRE HYDRANT
@ SW CORNER OF IL 162 & BRENTMOOR DR.
ELEV = 538.388

TBM 2020-13
CUT "□" ON HEADWALL @ SOUTH SIDE OF IL 162 -
(+/-) 150' EAST OF BITUMINOUS DRIVEWAY, HOUSE #8752
ELEV = 524.252

TBM 2020-14
CUT "□" @ NORTH END OF DROP INLET, NW WORNER OF
IL 162 & US 40
ELEV = 464.228

BM 2020-14A
CUT "□" @ EAST END OF OLD HANDRAIL, NORTH SIDE OF
US 40 - (+/-) 150' WEST OF RUSTIC LANE - (+/-) 58'
FROM EDGE OF PAVEMENT
ELEV = 460.090

BM 2020-15
CUT "□" ON HANDRAIL OF US 40 BRIDGE OVER SILVER
CREEK, EAST END - SOUTH SIDE BRIDGE #060-0077
ELEV = 463.193

REVISIONS	
NAME	DATE

ILLINOIS DEPARTMENT OF TRANSPORTATION

ALIGNMENT TIE POINTS AND BENCHMARKS

FAP ROUTE 586 (IL 162)
SECTION 60R-2,37R-1
MADISON COUNTY

DRAWN BY:

PLOT DATE: Friday July 02, 2004 @ 7:22:39 AM

PLAN	BY	DATE
NOTE BOOK NO.	SURVEYED	
	PLOTTED	
	ALIGNMENT CHECKED	
	ENTD. & FLD. CHECKED	
	CADD FILE NAME	

7/2/2004
Friday July 02, 2004 @ 7:22:39 AM
c:\pwworking\esi\d0999\plan\plt0055.dgn LV=1:63