

FOR INDEX OF SHEETS, AND HIGHWAY
STANDARDS SEE SHEET NO. 2

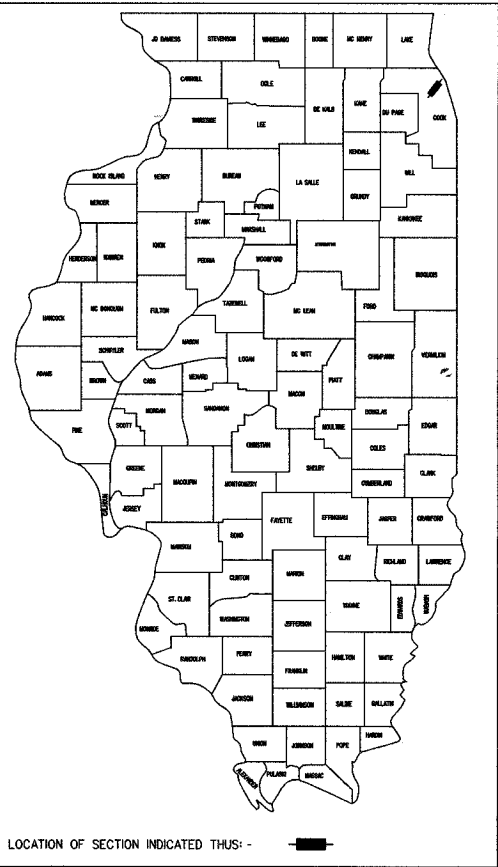
STATE OF ILLINOIS
DEPARTMENT OF TRANSPORTATION
DIVISION OF HIGHWAYS

PLANS FOR PROPOSED
SURFACE TRANSPORTATION PROJECT

F.A.U. ROUTE 2832 (McCORMICK BOULEVARD)
EMERSON STREET TO GREEN BAY ROAD
PROJECT: Acm-8003 (221)
SECTION: 00-00218-00-FP
CITY OF EVANSTON
COOK COUNTY
JOB NO. C-91-281-02


F.A.U.	SECTION	COUNTY	TOTAL SHEETS	SHEET NO.
2832	00-00218-00-FP	COOK	108+	1
STA	TO STA		2=	//0
FED. ROAD DIST. NO. 7	ILLINOIS	FED. AID PROJECT		

CONTRACT NO. 83773



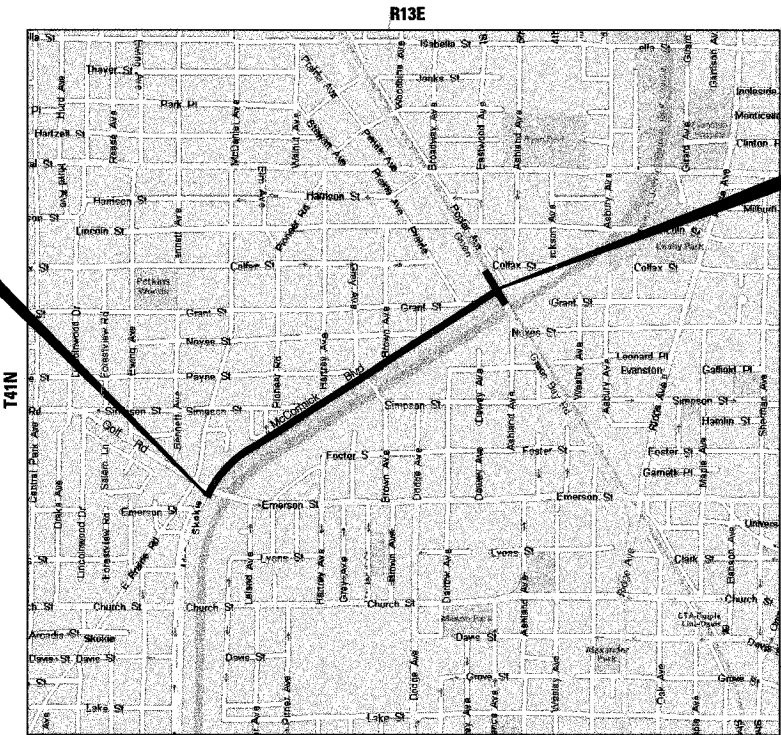
SCALES

PLAN	1 INCH = 50 FEET
PROFILE HORIZ.	1 INCH = 50 FEET
PROFILE VERT.	1 INCH = 5 FEET
CROSS SECTIONS HORIZ.	1 INCH = 10 FEET
CROSS SECTIONS VERT.	1 INCH = 5 FEET



PROJECT M-8003 (221)
IMPROVEMENT BEGINS
McCORMICK BOULEVARD
STATION 14+00.00

PROJECT M-8003 (221)
IMPROVEMENT ENDS
McCORMICK BOULEVARD
STATION 60+32.05



IMPROVEMENT LOCATED IN:
CITY OF EVANSTON

LOCATION MAP

NOT TO SCALE

PROJECT LENGTH (GROSS /NET)
McCORMICK BOULEVARD 4632.05 (0.9 MI)
GREEN BAY ROAD 679.32 FT (0.1MI)
PROJECT TOTAL 5311.37 FT (1.0 MI)

DESCRIPTION OF IMPROVEMENT

THIS IMPROVEMENT CONSISTS OF ROADWAY RECONSTRUCTION AND RESURFACING, STORM SEWER AND DRAINAGE STRUCTURE ADJUSTMENTS AND INSTALLATION, ROADWAY LIGHTING, TRAFFIC SIGNAL MODERNIZATION, LANDSCAPING, STRIPING AND ALL INCIDENTAL AND COLLATERAL WORK AS NECESSARY TO COMPLETE THE IMPROVEMENT SHOWN HEREIN AND AS DESCRIBED IN THE SPECIFICATIONS.

DESIGN DESIGNATION (ADT):

MCCORMICK BLVD:
1350(25) MINOR ARTERIAL
3.65 (COMP-20)
DESIGN SPEED 40 MPH
POSTED SPEED 35 MPH

FULL SIZE PLANS HAVE BEEN PREPARED USING STANDARD
ENGINEERING SCALES. REDUCED SIZED PLANS WILL NOT
CONFORM TO STANDARD SCALES. IN MAKING MEASUREMENTS
ON REDUCED PLANS, THE ABOVE SCALES MAY BE USED.

J.U.L.I.E.
JOINT UTILITY LOCATION INFORMATION FOR EXCAVATION
1-800-892-0123

CONTRACT NO. 83773

STATE OF ILLINOIS
DEPARTMENT OF TRANSPORTATION
DIVISION OF HIGHWAYS

SUBMITTED 08/16/04

SAT NAGAR P.E.
INTERIM EVANSTON CITY ENGINEER

20

DISTRICT ENGINEER OF LOCAL ROADS AND STREETS

September 2, 20 04

Devin O'Keefe, P.E.
DISTRICT ENGINEER
STATE OF ILLINOIS
DEPARTMENT OF TRANSPORTATION



Paul A. Schneider 8/16/04
PAUL A. SCHNEIDER, P.E.
NO. 062-048161
EXP. DATE 11/30/05

(PRINTED BY THE AUTHORITY OF THE STATE OF ILLINOIS)

COUNTY: COOK

ROUTE: FAU 2832

SECTION: 00-00218-00-FP