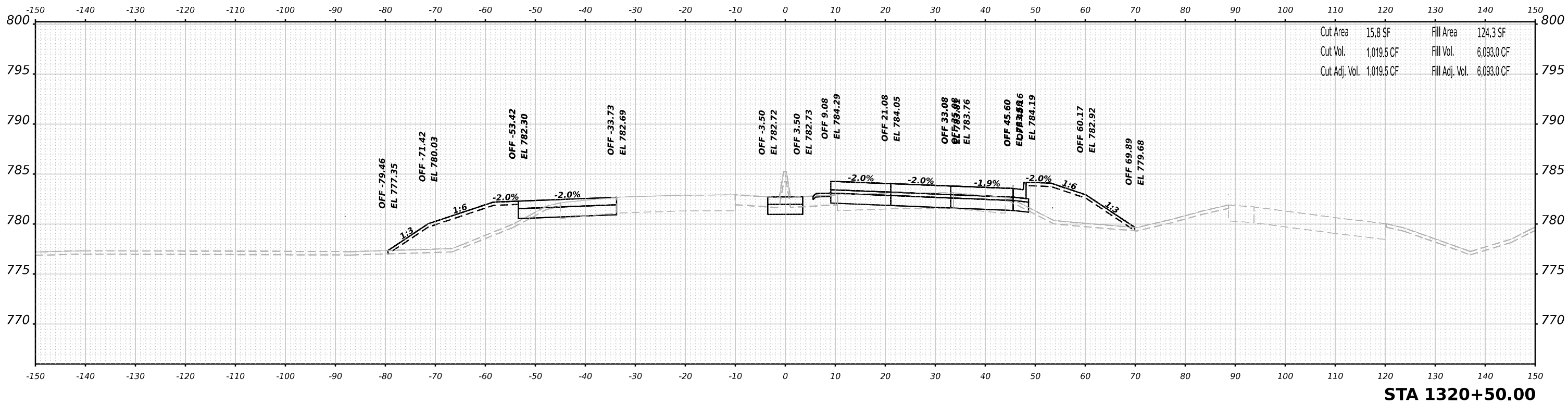


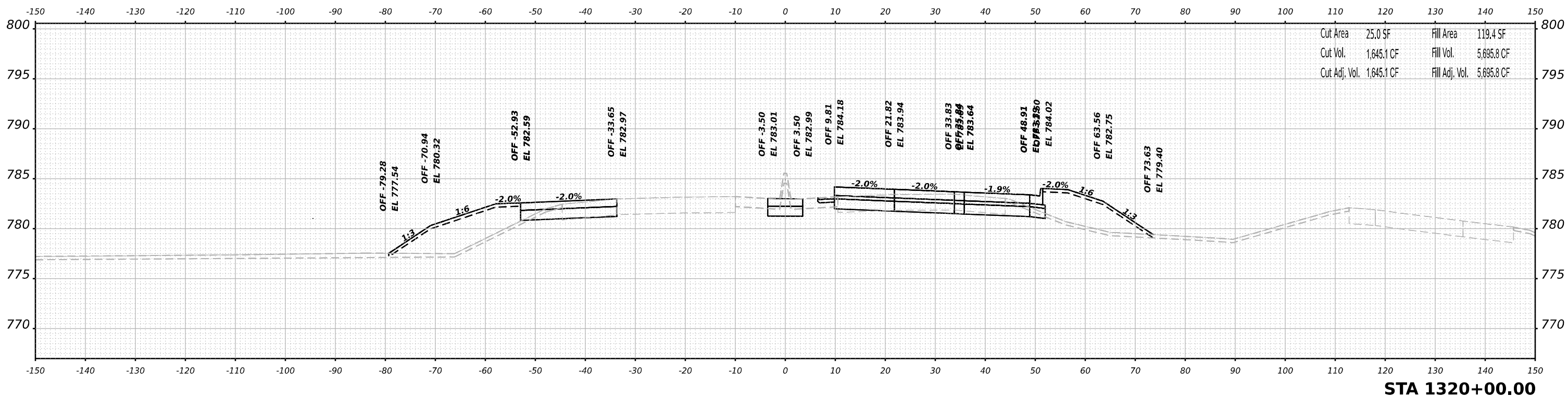
DATE	
BY	
SURVEYED	
PLOTTED	
TEMPLATE	
NOTE BOOK	
AREAS CHECKED	
NO.	



Cut Area	15.8 SF	Fill Area	124.3 SF
Cut Vol.	1,019.5 CF	Fill Vol.	6,093.0 CF
Cut Adj. Vol.	1,019.5 CF	Fill Adj. Vol.	6,093.0 CF

**STA 1320+50.00**

DATE	
BY	
SURVEYED	
PLOTTED	
TEMPLATE	
NOTE BOOK	
AREAS CHECKED	
NO.	



Cut Area	25.0 SF	Fill Area	119.4 SF
Cut Vol.	1,645.1 CF	Fill Vol.	5,695.8 CF
Cut Adj. Vol.	1,645.1 CF	Fill Adj. Vol.	5,695.8 CF

**STA 1320+00.00**

MODEL: PLUS2011ar - 2 - 1320 - 00.00 (Sheet)  
 FILE NAME: p:\benesch\new\benesch.com\benesch.com\benesch.com\4\Documents\1020910800\00\Eng\_Docs\Design\024R11-Cross-Sections-Harrison-US-20-Stage1.dgn

**benesch**  
 Alfred Benesch & Company  
 35 W Wacker Drive, Suite 3300  
 Chicago, Illinois 60601  
 312-265-0450 Job No. 10660,00

USER NAME	= jMajcher	DESIGNED	- T.VOGLER	REVISED	-
PLOT SCALE	= 0.16666633 1/ in.	DRAWN	- T.VOGLER	REVISED	-
PLOT DATE	= 10/13/2023	CHECKED	- J.TARDY	REVISED	-
		DATE	- 10/13/2023	REVISED	-

**STATE OF ILLINOIS  
 DEPARTMENT OF TRANSPORTATION**

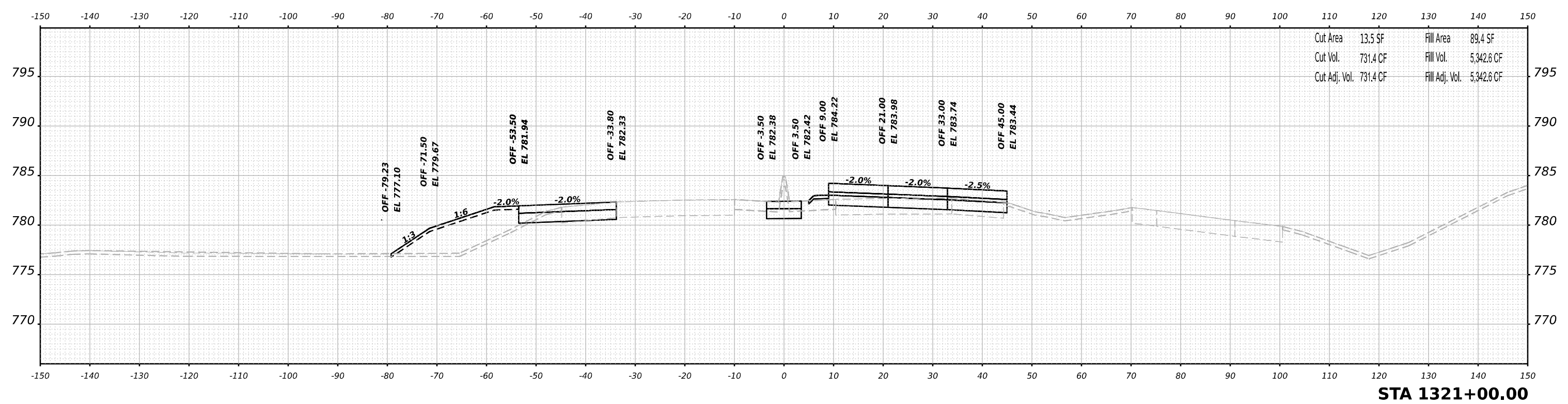
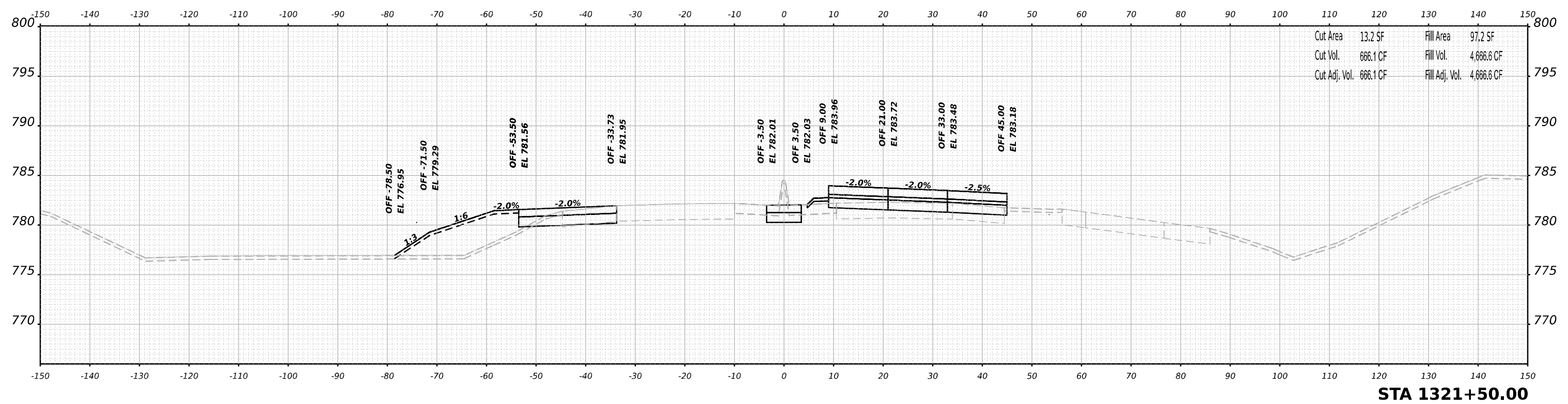
**CROSS SECTIONS  
 HARRISON / US-20 - STAGE 1/1B**  
 SCALE: N/A SHEET 46 OF 70 SHEETS STA. 1320+00.00 TO STA. 1320+50.00

F.A.I/P R.T.E.	SECTION	COUNTY	TOTAL SHEETS	SHEET NO.
39	(5)RS & (5&5HB)RC	WINNEBAGO	1279	801
CONTRACT NO. 64R71				
ILLINOIS FED. AID PROJECT				

DATE	
BY	
SURVEYED	
PLOTTED	
TEMPLATE	
AREAS	
AREAS CHECKED	
FINAL SURVEY	
NOTE BOOK	
NO.	

DATE	
BY	
SURVEYED	
PLOTTED	
TEMPLATE	
AREAS	
AREAS CHECKED	
ORIGINAL SURVEY	
NOTE BOOK	
NO.	

MODEL: PLUS2011ar - 2 - 11321-100.00 (Sheet)  
 FILE NAME: p:\w\benesch\new\benesch.com\benesch.com\benesch.com\4\Documents\1020910800.00\Eng\Drawings\2011\Cross-Sections\Harrison-US-20\Stage1\dm



USER NAME	= jMajcher	DESIGNED	- T.VOGLER	REVISED	-
		DRAWN	- T.VOGLER	REVISED	-
PLOT SCALE	= 0.16666633 1/ in.	CHECKED	- J.TARDY	REVISED	-
PLOT DATE	= 10/13/2023	DATE	- 10/13/2023	REVISED	-

**STATE OF ILLINOIS  
DEPARTMENT OF TRANSPORTATION**

**CROSS SECTIONS  
HARRISON / US-20 - STAGE 1/1B**

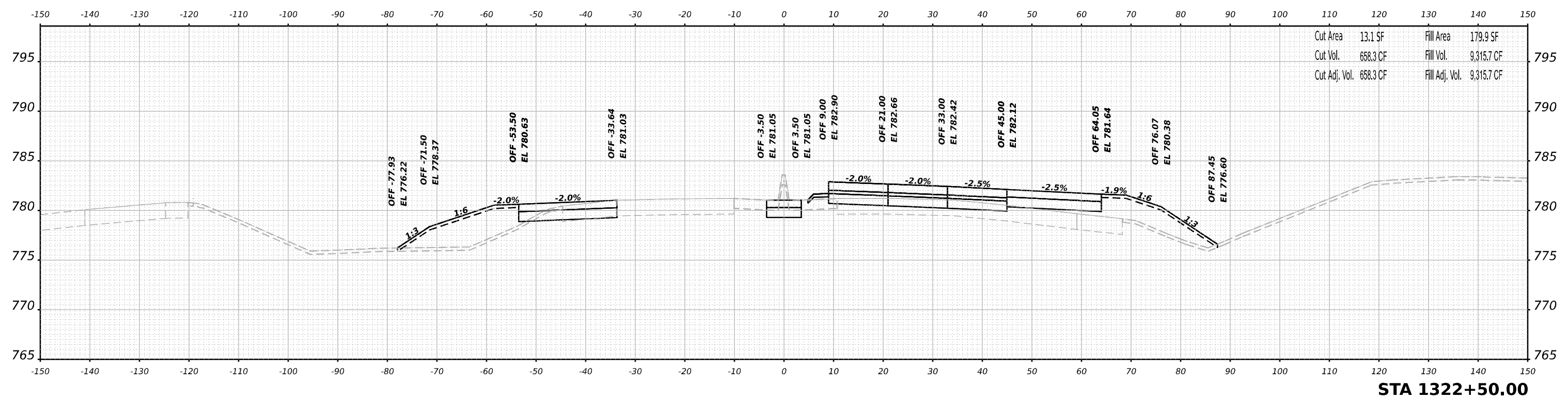
SCALE: N/A SHEET 47 OF 70 SHEETS STA. 1321+00.00 TO STA. 1321+50.00

F.A.I/P R.T.E.	SECTION	COUNTY	TOTAL SHEETS	SHEET NO.
39	(5)RS & (5&5HB)RC	WINNEBAGO	1279	802
CONTRACT NO. 64R71				
ILLINOIS FED. AID PROJECT				

DATE	
BY	
SURVEYED	
PLOTTED	
TEMPLATE	
NOTE BOOK	
AREAS CHECKED	
NO.	

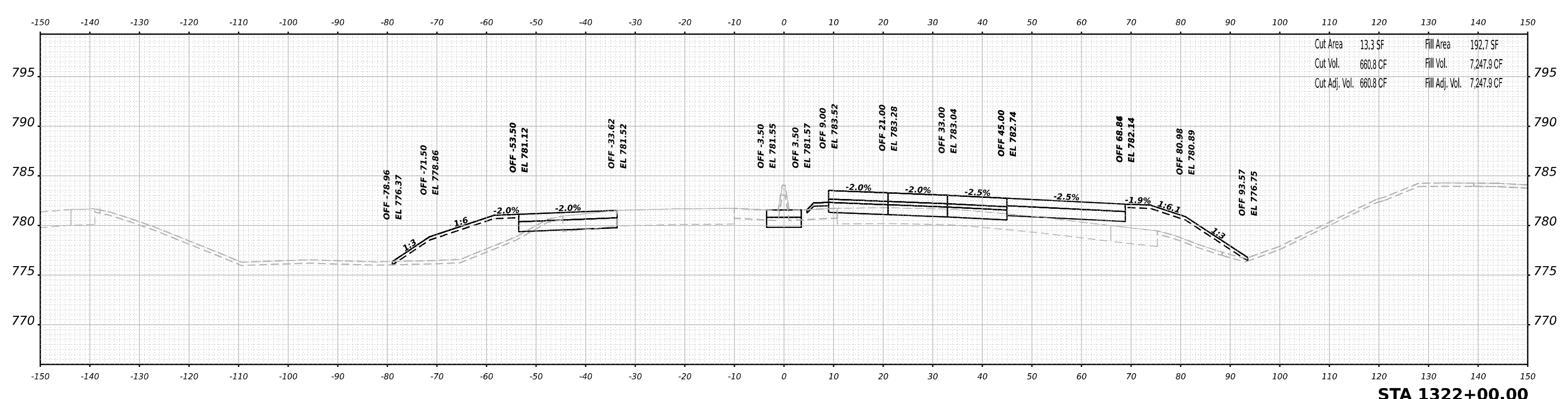
DATE	
BY	
SURVEYED	
PLOTTED	
TEMPLATE	
NOTE BOOK	
AREAS CHECKED	
NO.	

MODEL: PLUS2011ar - 2 - 1322-10-00 (Sheet)  
 FILE NAME: p:\w\benesch\new\benesch.com\benesch.com\42\Documents\1020910800\00\Eng\Drawings\0244R1-Cross-Sections-Harrison-US-20-Stage1.dgn



Cut Area	13.1 SF	Fill Area	179.9 SF
Cut Vol.	658.3 CF	Fill Vol.	9,315.7 CF
Cut Adj. Vol.	658.3 CF	Fill Adj. Vol.	9,315.7 CF

**STA 1322+50.00**



Cut Area	13.3 SF	Fill Area	192.7 SF
Cut Vol.	660.8 CF	Fill Vol.	7,247.9 CF
Cut Adj. Vol.	660.8 CF	Fill Adj. Vol.	7,247.9 CF

**STA 1322+00.00**



USER NAME	= jMajcher	DESIGNED	- T.VOGLER	REVISED	-
		DRAWN	- T.VOGLER	REVISED	-
PLOT SCALE	= 0.16666633 1/ in.	CHECKED	- J.TARDY	REVISED	-
PLOT DATE	= 10/13/2023	DATE	- 10/13/2023	REVISED	-

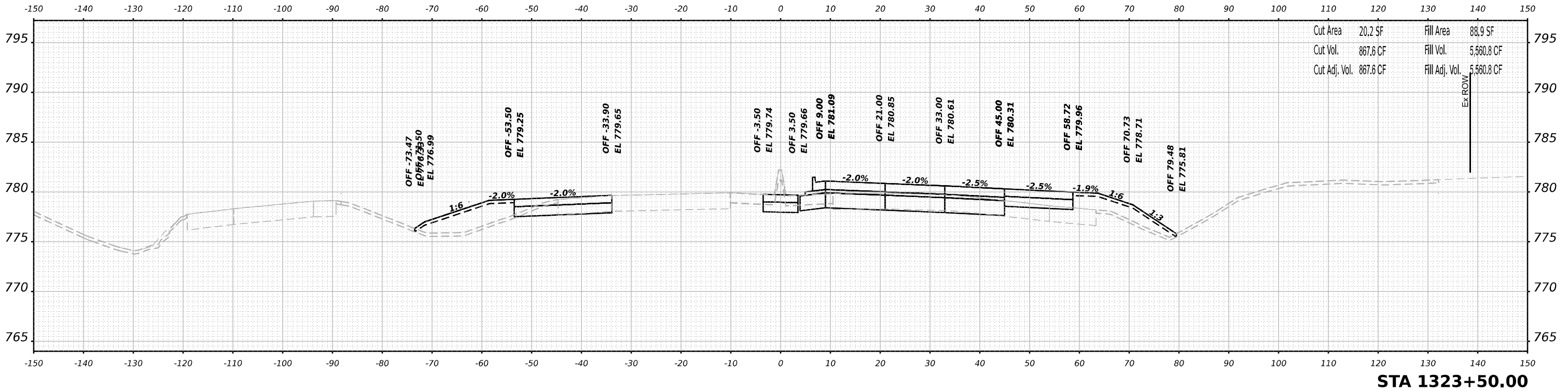
**STATE OF ILLINOIS  
DEPARTMENT OF TRANSPORTATION**

**CROSS SECTIONS  
HARRISON / US-20 - STAGE 1/1B**

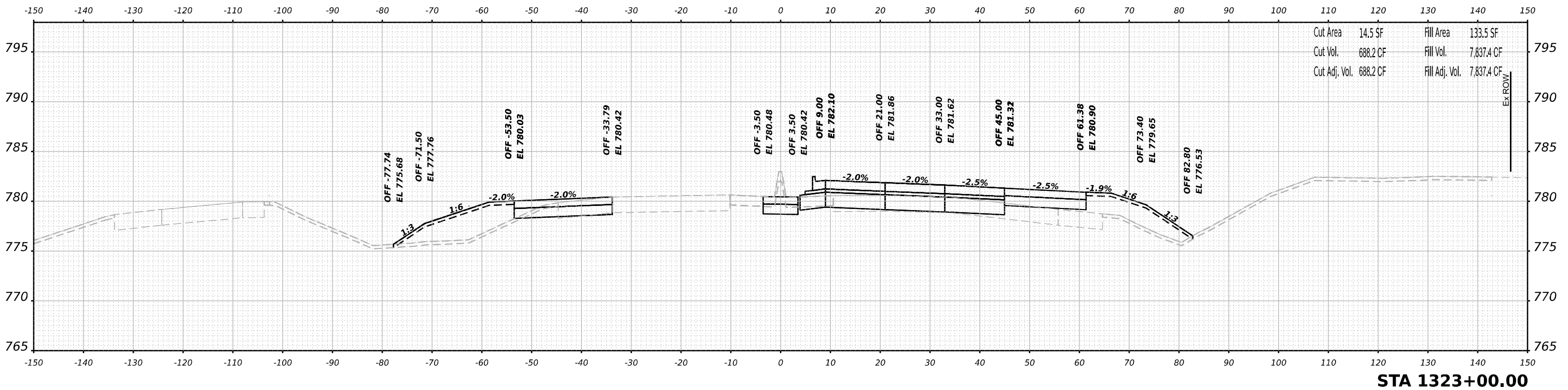
SCALE: N/A SHEET 48 OF 70 SHEETS STA. 1322+00.00 TO STA. 1322+50.00

F.A.I./P.R.T.E.	SECTION	COUNTY	TOTAL SHEETS	SHEET NO.
39	(5)RS & (5&5HB)RC	WINNEBAGO	1279	803
CONTRACT NO. 64R71				
ILLINOIS FED. AID PROJECT				

DATE	
BY	
SURVEYED	
PLOTTED	
TEMPLATE	
NOTE BOOK	
AREAS CHECKED	
NO.	



DATE	
BY	
SURVEYED	
PLOTTED	
TEMPLATE	
NOTE BOOK	
AREAS CHECKED	
NO.	



MODEL: Plus2011ar - 2 - 1323+00.00 (Sheet)  
 FILE NAME: p:\w\benesch.com\benesch.com\41\Documents\1020910800.00\Eng\Drawn\Drawn\Cross\_Section\0264R71-Cross-Section-Harrison-US-20-Stage1.dgn



USER NAME = jMajcher  
 DESIGNED - T.VOGLER  
 DRAWN - T.VOGLER  
 PLOT SCALE = 0.16666633 1/16"  
 CHECKED - J.TARDY  
 PLOT DATE = 10/13/2023  
 DATE - 10/13/2023

REVISIONS  
 REVISIONS  
 REVISIONS  
 REVISIONS

**STATE OF ILLINOIS  
 DEPARTMENT OF TRANSPORTATION**


**CROSS SECTIONS  
 HARRISON / US-20 - STAGE 1/1B**

SCALE: N/A SHEET 49 OF 70 SHEETS STA. 1323+00.00 TO STA. 1323+50.00

F.A.I/P R.T.E.	SECTION	COUNTY	TOTAL SHEETS	SHEET NO.
39	(5)RS & (5&5HB)RC	WINNEBAGO	1279	804
CONTRACT NO. 64R71				
ILLINOIS FED. AID PROJECT				




DATE	
BY	
SURVEYED	
PLOTTED	
TEMPLATE	
AREAS	
AREAS CHECKED	
NO.	
ORIGINAL SURVEY	
NOTE BOOK	
NO.	



**STA 1324+50.00**

DATE	
BY	
SURVEYED	
PLOTTED	
TEMPLATE	
AREAS	
AREAS CHECKED	
NO.	
ORIGINAL SURVEY	
NOTE BOOK	
NO.	



**STA 1324+00.00**

MODEL: PLUS2011ar - 2 - 1324+00.00 (Sheet)  
 FILE NAME: p:\benesch\new\benesch.com\benesch.com\benesch.com\Documents\1090910800.00\Eng\Drawn\Design\Drawn\1-Cross-Sections\Harrison-US-20-Stage1.dwg

**benesch**  
 Alfred Benesch & Company  
 35 W Wacker Drive, Suite 3300  
 Chicago, Illinois 60601  
 312-265-0450 Job No. 10660.00

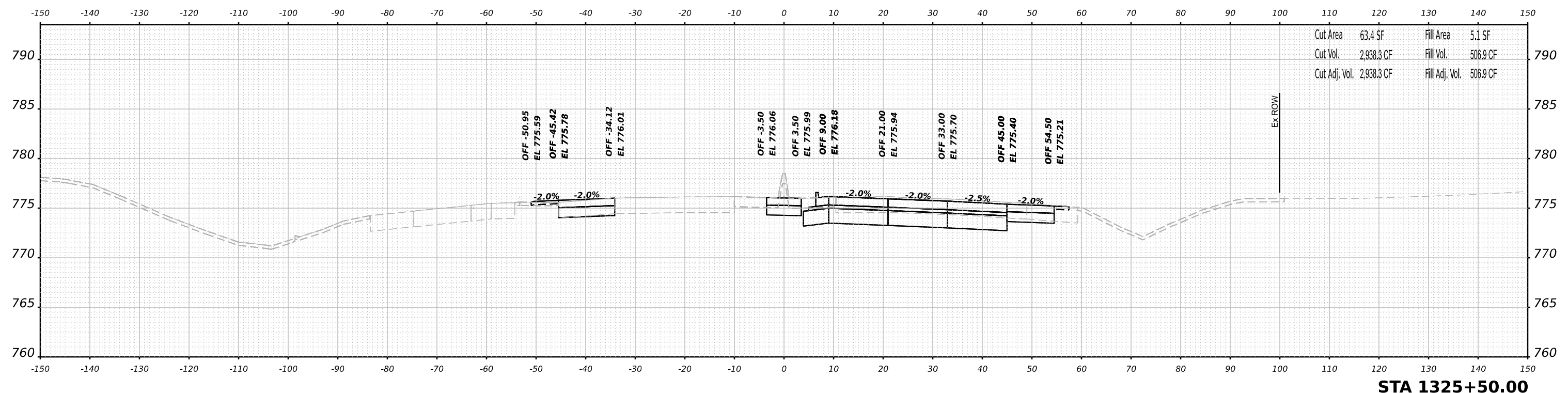
USER NAME	= jMajcher	DESIGNED	- T.VOGLER	REVISED	-
		DRAWN	- T.VOGLER	REVISED	-
PLOT SCALE	= 0.16666633 1/ in.	CHECKED	- J.TARDY	REVISED	-
PLOT DATE	= 10/13/2023	DATE	- 10/13/2023	REVISED	-

**STATE OF ILLINOIS  
 DEPARTMENT OF TRANSPORTATION**

**CROSS SECTIONS  
 HARRISON / US-20 - STAGE 1/1B**  
 SCALE: N/A SHEET 50 OF 70 SHEETS STA. 1324+00.00 TO STA. 1324+50.00

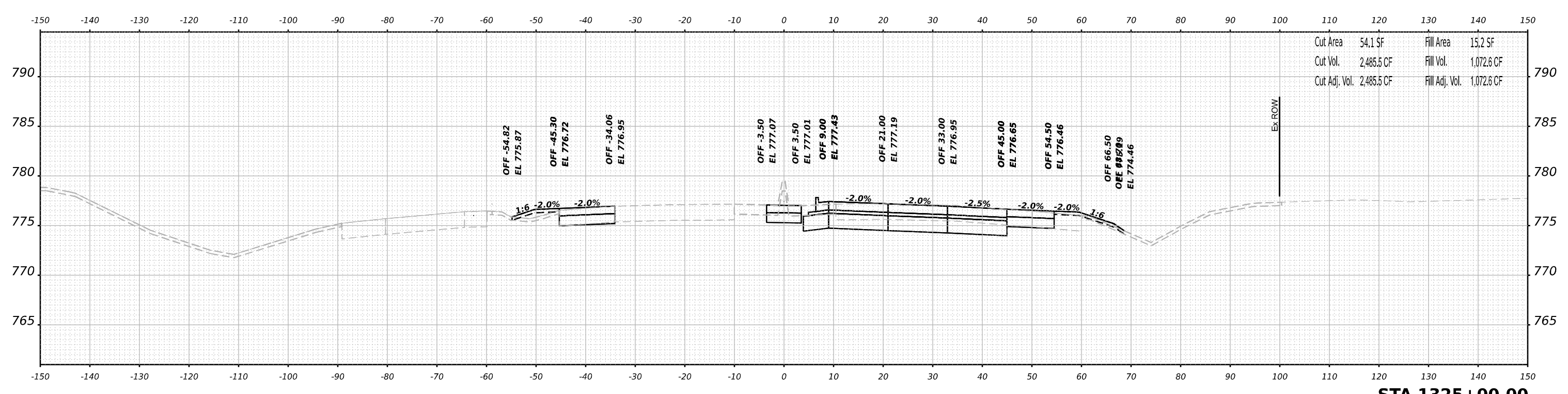
F.A.I./P.R.T.E.	SECTION	COUNTY	TOTAL SHEETS	SHEET NO.
39	(5)RS & (5&5HB)RC	WINNEBAGO	1279	805
CONTRACT NO. 64R71				
ILLINOIS FED. AID PROJECT				

DATE	
BY	
SURVEYED	
PLOTTED	
TEMPLATE	
AREAS	
AREAS CHECKED	
FINAL SURVEY	
NOTE BOOK	
NO.	



**STA 1325+50.00**

DATE	
BY	
SURVEYED	
PLOTTED	
TEMPLATE	
AREAS	
AREAS CHECKED	
ORIGINAL SURVEY	
NOTE BOOK	
NO.	



**STA 1325+00.00**

MODEL: PLUS2011ar - 2 - 1325+00.00 (Sheet)  
 FILE NAME: p:\benesch\new\benesch.com\benesch.com\benesch.com\42\Documents\1090910800.00\Eng\Drawings\DOT\Cross\_Sections\0264R71-Cross-Sections-Harrison-US-20-Stage1.dgn



USER NAME	= jMajcher	DESIGNED	- T.VOGLER	REVISED	-
		DRAWN	- T.VOGLER	REVISED	-
PLOT SCALE	= 0.16666633 1/ in.	CHECKED	- J.TARDY	REVISED	-
PLOT DATE	= 10/13/2023	DATE	- 10/13/2023	REVISED	-

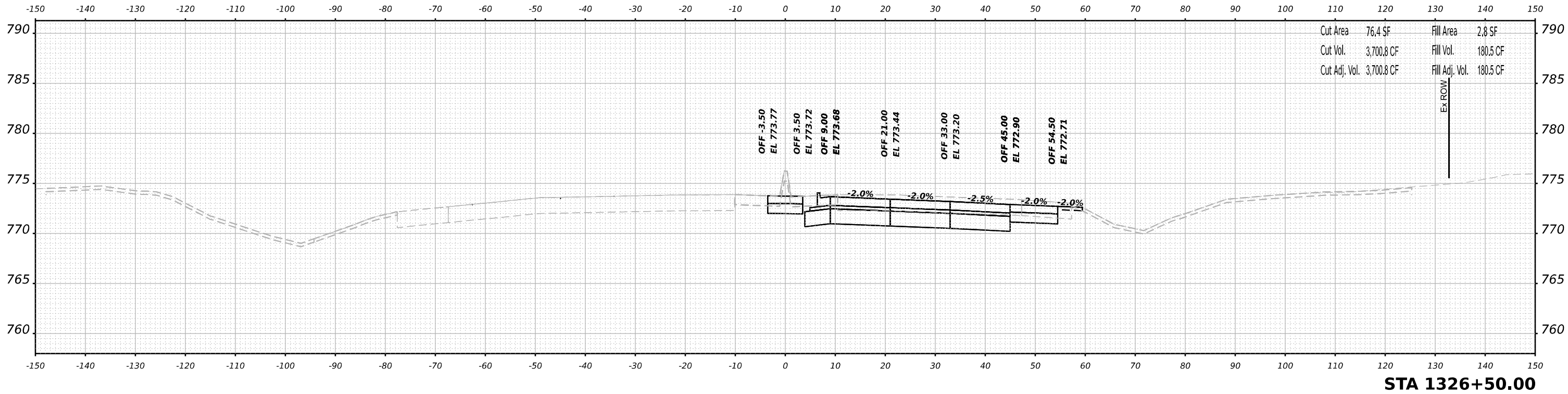
**STATE OF ILLINOIS  
DEPARTMENT OF TRANSPORTATION**

**CROSS SECTIONS  
HARRISON / US-20 - STAGE 1/1B**

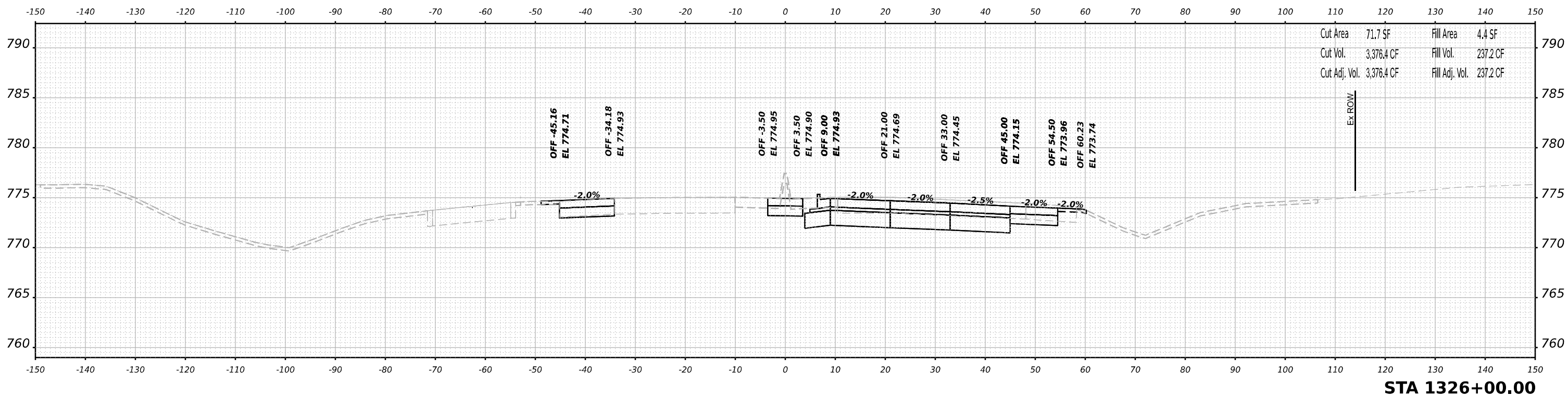
SCALE: N/A    SHEET 51 OF 70 SHEETS    STA. 1325+00.00 TO STA. 1325+50.00

F.A.I./P.RTE.	SECTION	COUNTY	TOTAL SHEETS	SHEET NO.
39	(5)RS & (5&5HB)RC	WINNEBAGO	1279	806
CONTRACT NO. 64R71				
ILLINOIS FED. AID PROJECT				

DATE	
BY	
SURVEYED	
PLOTTED	
TEMPLATE	
AREAS	
AREAS CHECKED	
FINAL SURVEY	
NOTE BOOK	
NO.	



DATE	
BY	
SURVEYED	
PLOTTED	
TEMPLATE	
AREAS	
AREAS CHECKED	
ORIGINAL SURVEY	
NOTE BOOK	
NO.	



MODEL: Plus2018r - 2 - 1326+00.00 (Sheet)  
 FILE NAME: p:\w\benesch\new\benesch.com\benesch.com\benesch.com\4\Documents\1020910800.00\Eng\Draw\Design\Draw\Cross\_Section\0264R71-Cross-Section-Harrison-US-20-Stage1.dgn

USER NAME	= jMajcher
DESIGNED	- T.VOGLER
DRAWN	- T.VOGLER
PLOT SCALE	= 0.16666633 1/ in.
PLOT DATE	= 10/13/2023

DESIGNED	- T.VOGLER
DRAWN	- T.VOGLER
CHECKED	- J.TARDY
DATE	- 10/13/2023

REVISED	-
REVISED	-
REVISED	-
REVISED	-

**STATE OF ILLINOIS  
DEPARTMENT OF TRANSPORTATION**

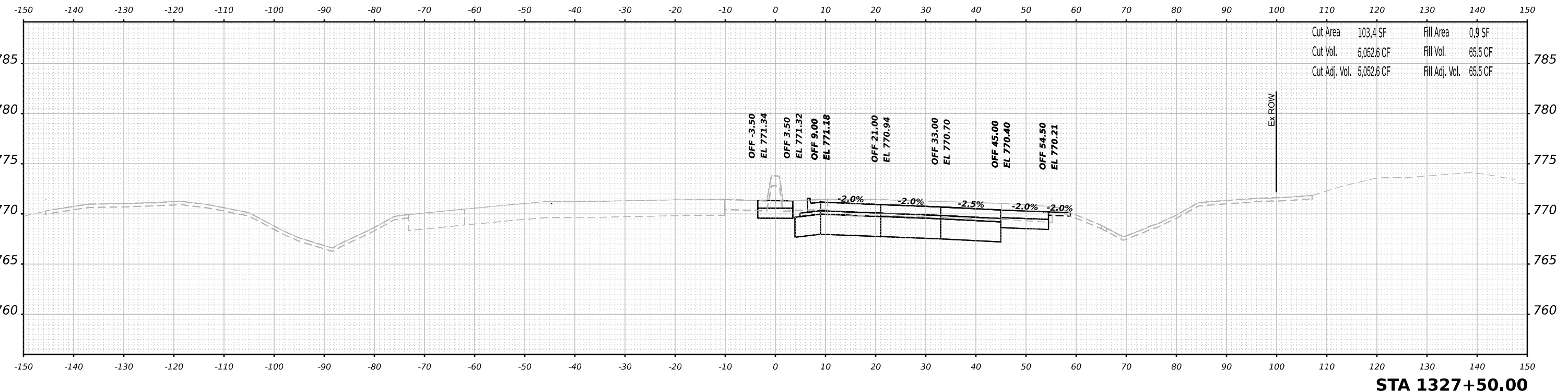
**CROSS SECTIONS  
HARRISON / US-20 - STAGE 1/1B**

SCALE: N/A SHEET 52 OF 70 SHEETS STA. 1326+00.00 TO STA. 1326+50.00

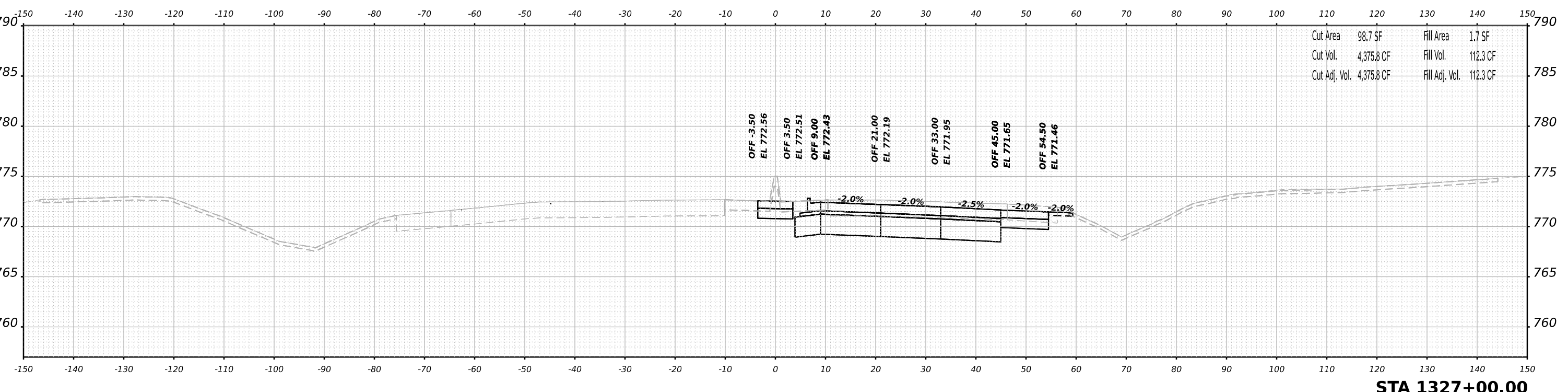
F.A.I/P R.T.E.	SECTION	COUNTY	TOTAL SHEETS	SHEET NO.
39	(5)RS & (5&5HB)RC	WINNEBAGO	1279	807
CONTRACT NO. 64R71				
ILLINOIS FED. AID PROJECT				



DATE	
BY	
SURVEYED	
PLOTTED	
TEMPLATE	
NOTE BOOK	
AREAS CHECKED	
NO.	



DATE	
BY	
SURVEYED	
PLOTTED	
TEMPLATE	
NOTE BOOK	
AREAS CHECKED	
NO.	



MODEL: Plus2018r - 2 - 1327-00.00 (Sheet)  
 FILE NAME: p:\benesch\new\benesch.com\benesch.com\benesch.com\Documents\1020910800\Eng\_Docs\Design\DC\Cross\_Sections\024471-Cross-Sections-Harrison-US-20-Stage1.dgn



USER NAME	= jMajcher	DESIGNED	- T.VOGLER	REVISED	-
		DRAWN	- T.VOGLER	REVISED	-
PLOT SCALE	= 0.16666633 1/ in.	CHECKED	- J.TARDY	REVISED	-
PLOT DATE	= 10/13/2023	DATE	- 10/13/2023	REVISED	-

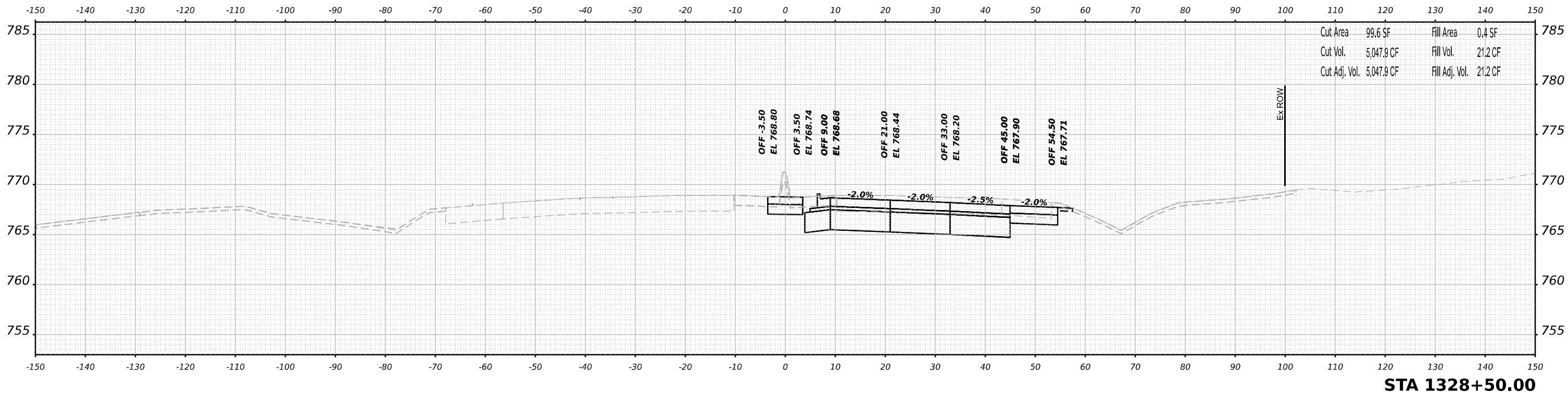
**STATE OF ILLINOIS  
DEPARTMENT OF TRANSPORTATION**

**CROSS SECTIONS  
HARRISON / US-20 - STAGE 1/1B**

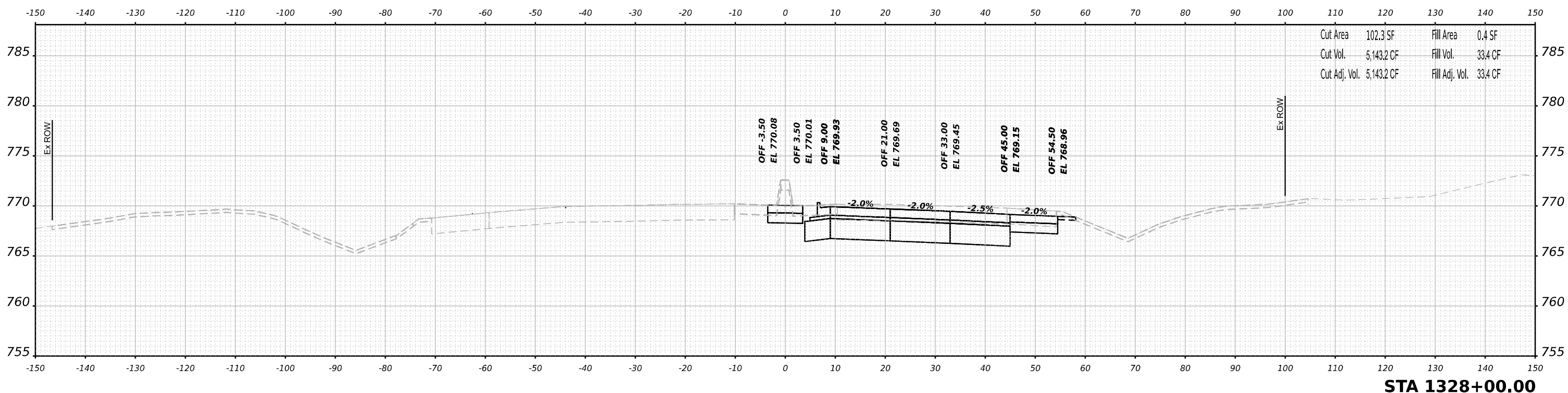
SCALE: N/A SHEET 53 OF 70 SHEETS STA. 1327+00.00 TO STA. 1327+50.00

F.A.I/P R.T.E.	SECTION	COUNTY	TOTAL SHEETS	SHEET NO.
39	(5)RS & (5&5HB)RC	WINNEBAGO	1279	808
CONTRACT NO. 64R71				
ILLINOIS FED. AID PROJECT				

DATE	
BY	
NO.	
FINAL SURVEY	SURVEYED
NOTE BOOK	PLOTTED
NO.	TEMPLATE
	AREAS
	AREAS CHECKED



DATE	
BY	
NO.	
ORIGINAL SURVEY	SURVEYED
NOTE BOOK	PLOTTED
NO.	TEMPLATE
	AREAS
	AREAS CHECKED



MODEL: PLUS2018r - 2 - 1328+00.00 (Sheet)  
 FILE NAME: p:\benesch\new\benesch.com\benesch.com\benesch.com\42\Documents\1090910800.00\Eng\Drawings\Drawings\Cross Sections\64R71-Cross-Sections-Harrison-US-20-Stage1.dgn

**benesch**  
 Alfred Benesch & Company  
 35 W Wacker Drive, Suite 3300  
 Chicago, Illinois 60601  
 312-265-0450 Job No. 10660.00

USER NAME	= jMajcher	DESIGNED	- T.VOGLER	REVISED	-
		DRAWN	- T.VOGLER	REVISED	-
PLOT SCALE	= 0.16666633 1/ in.	CHECKED	- J.TARDY	REVISED	-
PLOT DATE	= 10/13/2023	DATE	- 10/13/2023	REVISED	-

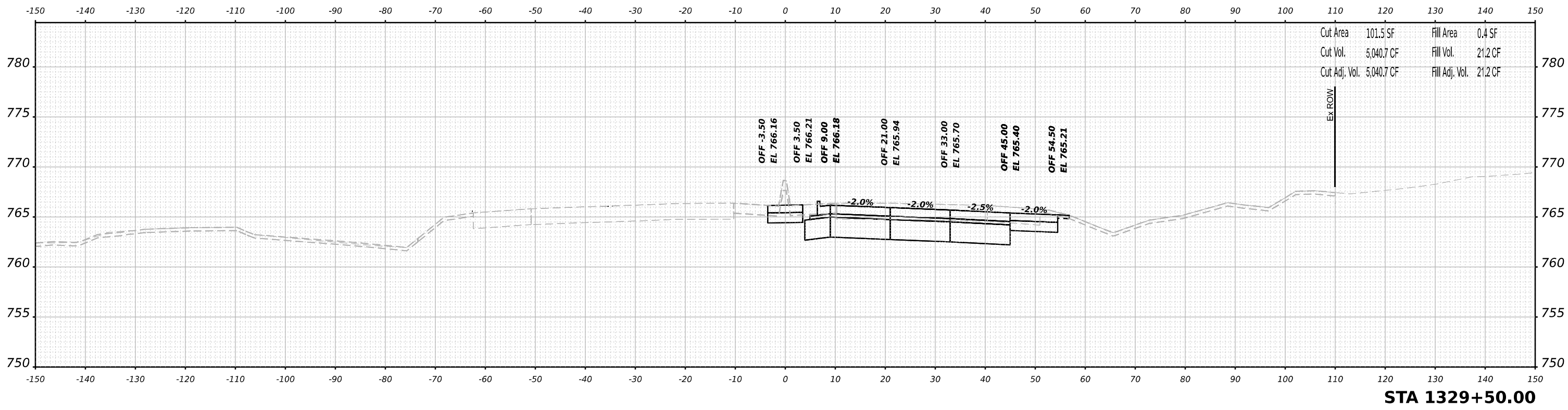
**STATE OF ILLINOIS  
 DEPARTMENT OF TRANSPORTATION**

**CROSS SECTIONS  
 HARRISON / US-20 - STAGE 1/1B**

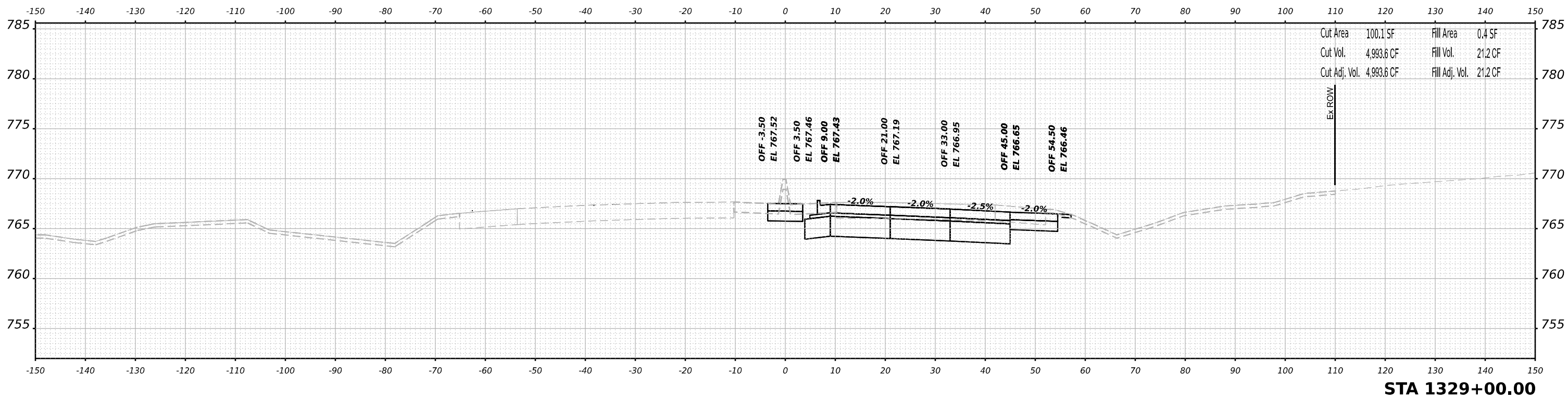
SCALE: N/A SHEET 54 OF 70 SHEETS STA. 1328+00.00 TO STA. 1328+50.00

F.A.I./P.R.T.E.	SECTION	COUNTY	TOTAL SHEETS	SHEET NO.
39	(5)RS & (5&5HB)RC	WINNEBAGO	1279	809
CONTRACT NO. 64R71				
ILLINOIS FED. AID PROJECT				

DATE	
BY	
SURVEYED	
PLOTTED	
TEMPLATE	
NOTE BOOK	
AREAS CHECKED	
NO.	



DATE	
BY	
SURVEYED	
PLOTTED	
TEMPLATE	
NOTE BOOK	
AREAS CHECKED	
NO.	



MODEL: PLUS2018r - 2 - 1329 - 00.00 (Sheet)  
 FILE NAME: p:\benesch\new\benesch.com\benesch.com\benesch.com\4\Documents\10209108000\Eng\Draws\108000\Eng\Draws\Design\224471-Cross-Sections-Harrison-US-20-Stage1.dgn

USER NAME	= jMajcher
DESIGNED	- T.VOGLER
DRAWN	- T.VOGLER
PLOT SCALE	= 0.16666633 1/ in.
PLOT DATE	= 10/13/2023

REVISD	-
REVISD	-
REVISD	-
REVISD	-

DATE	- 10/13/2023
------	--------------

**STATE OF ILLINOIS  
DEPARTMENT OF TRANSPORTATION**

**CROSS SECTIONS  
HARRISON / US-20 - STAGE 1/1B**

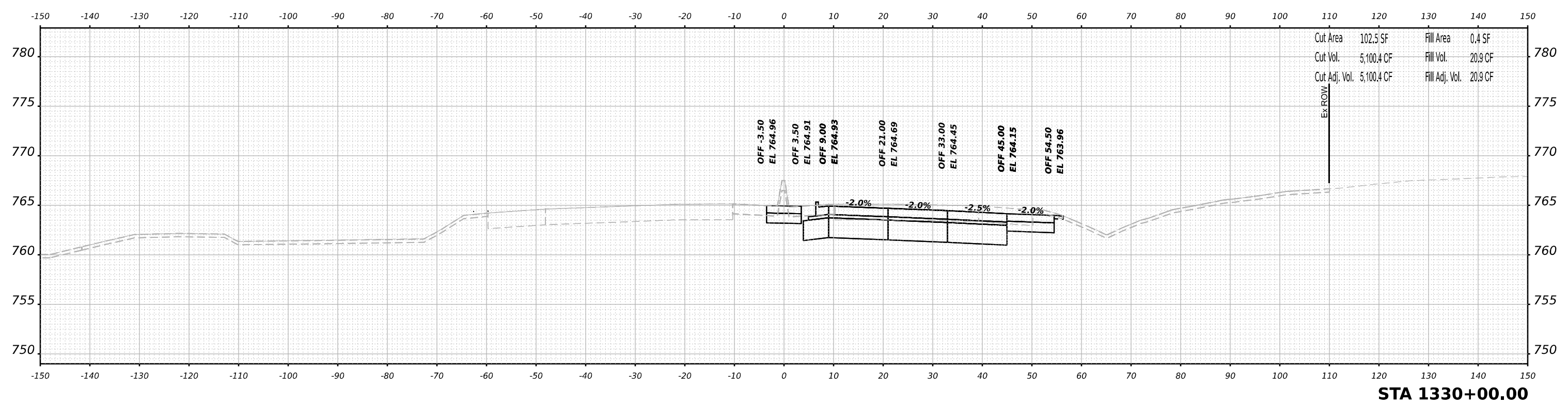
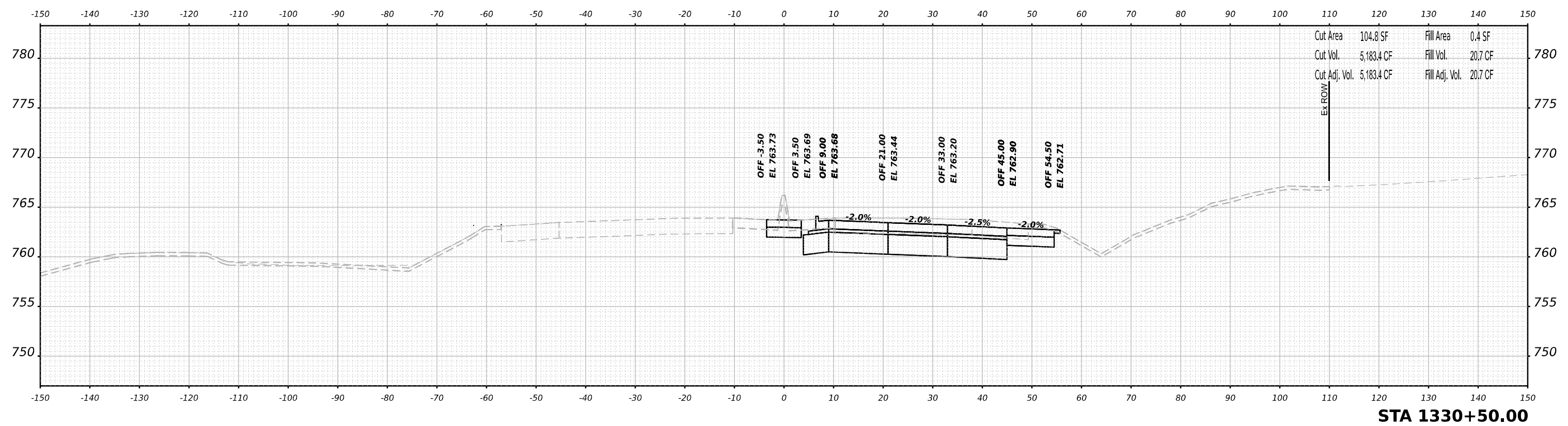
SCALE: N/A SHEET 55 OF 70 SHEETS STA. 1329+00.00 TO STA. 1329+50.00

F.A.I./P.R.T.E.	SECTION	COUNTY	TOTAL SHEETS	SHEET NO.
39	(5)RS & (5&5HB)RC	WINNEBAGO	1279	810
CONTRACT NO. 64R71				
ILLINOIS FED. AID PROJECT				

DATE	
BY	
SURVEYED	
PLOTTED	
TEMPLATE	
NOTE BOOK	
AREAS CHECKED	
NO.	

DATE	
BY	
SURVEYED	
PLOTTED	
TEMPLATE	
NOTE BOOK	
AREAS CHECKED	
NO.	

MODEL: PLUS2011ar - 2 - 1330 - 00.00 (Sheet)  
 FILE NAME: p:\wbenesch\new\benesch.com\benesch-ar-2\Documents\10209.10800.00\Eng\Draw\Design\Draw\Cross\_Section\024R71-Cross-Section-Harrison-US-20-Stage1.dgn



USER NAME	= jMajcher	DESIGNED	- T.VOGLER	REVISED	-
		DRAWN	- T.VOGLER	REVISED	-
PLOT SCALE	= 0.16666633 1/ in.	CHECKED	- J.TARDY	REVISED	-
PLOT DATE	= 10/13/2023	DATE	- 10/13/2023	REVISED	-

**STATE OF ILLINOIS  
DEPARTMENT OF TRANSPORTATION**

**CROSS SECTIONS  
HARRISON / US-20 - STAGE 1/1B**

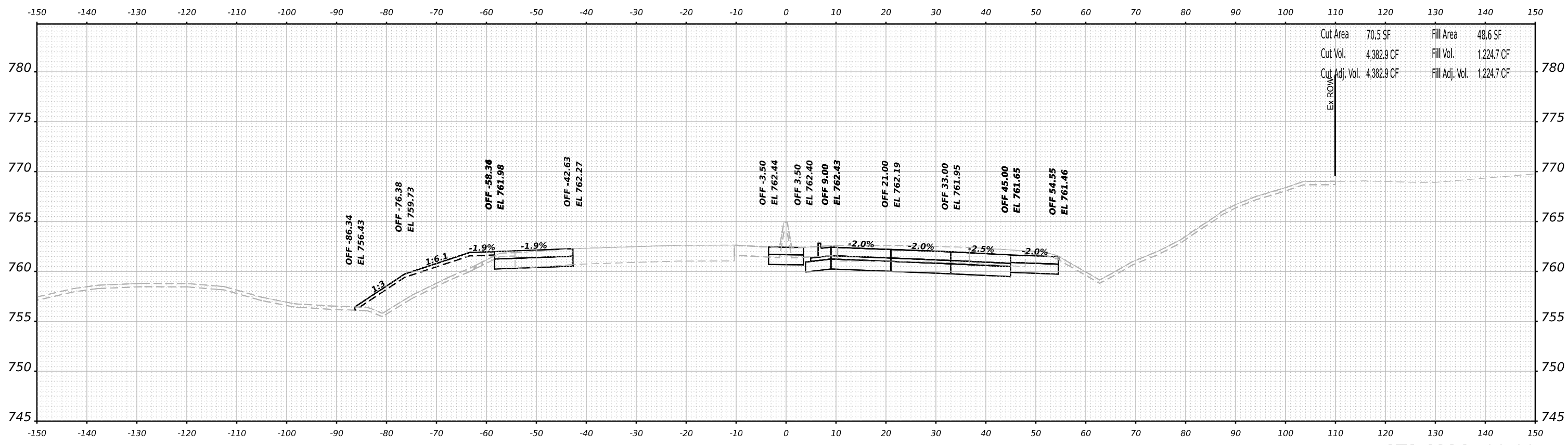
SCALE: N/A SHEET 56 OF 70 SHEETS STA. 1330+00.00 TO STA. 1330+50.00

F.A.I/P R.T.E.	SECTION	COUNTY	TOTAL SHEETS	SHEET NO.
39	(5)RS & (5&5HB)RC	WINNEBAGO	1279	811
CONTRACT NO. 64R71				
ILLINOIS FED. AID PROJECT				

FINAL SURVEY NO.	SURVEYED PLOTTED AREAS CHECKED	BY	DATE

ORIGINAL SURVEY NO.	SURVEYED PLOTTED AREAS CHECKED	BY	DATE

MODEL: P1US2018r - 2 - 1331 - 00.00 (Sheet)  
 FILE NAME: p:\benesch\new\benesch.com\benesch\4\Documents\1020910800.00\Eng\Drawings\01\Cross\_Sections\02\4471-Cross-Sections-Harrison-US-20-Stage1.dgn



**STA 1331+00.00**



USER NAME = jMajcher	DESIGNED - T.VOGLER	REVISED -
PLOT SCALE = 0.16666633 1/ in.	DRAWN - T.VOGLER	REVISED -
PLOT DATE = 10/13/2023	CHECKED - J.TARDY	REVISED -
	DATE - 10/13/2023	REVISED -

**STATE OF ILLINOIS  
DEPARTMENT OF TRANSPORTATION**

**CROSS SECTIONS  
HARRISON / US-20 - STAGE 1/1B**

SCALE: N/A    SHEET 57 OF 70 SHEETS    STA. 1331+00.00 TO STA. 1331+00.00

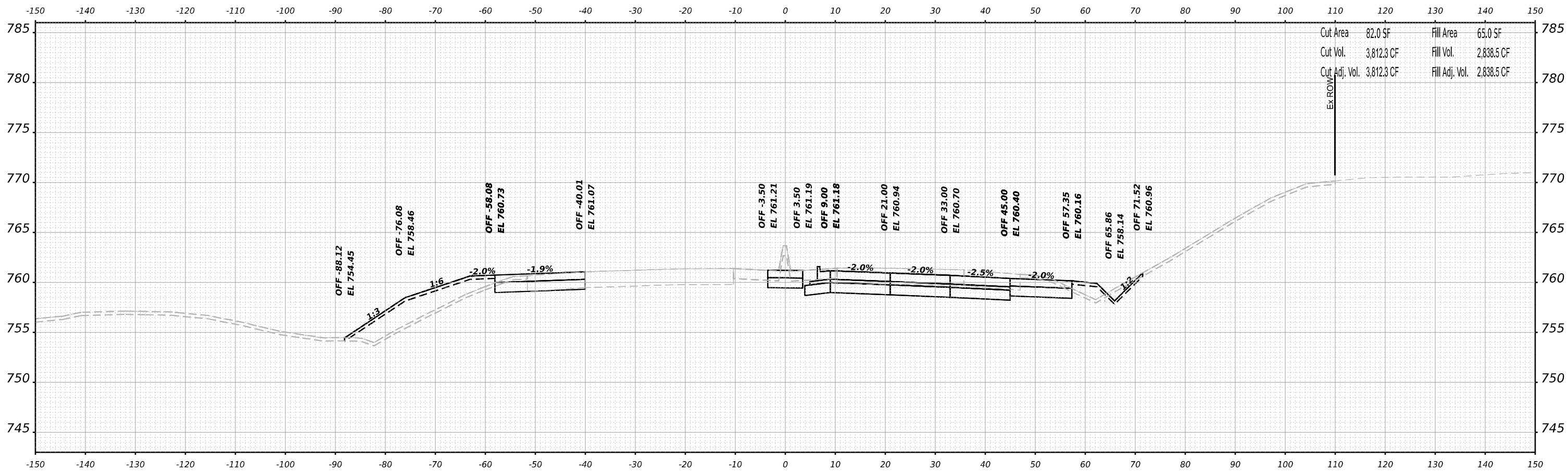
F.A.I/P R.T.E.	SECTION	COUNTY	TOTAL SHEETS	SHEET NO.
39	(5)RS & (5&5HB)RC	WINNEBAGO	1279	812
CONTRACT NO. 64R71				
ILLINOIS FED. AID PROJECT				



FINAL SURVEY NO.	SURVEYED PLOTTED TEMPLATE AREAS CHECKED	BY	DATE

ORIGINAL SURVEY NO.	SURVEYED PLOTTED TEMPLATE AREAS CHECKED	BY	DATE

MODEL: P:\US20\harr - 2 - 1331 - 150.00 (Sheet)  
 FILE NAME: p:\benesch\benesch.com\benesch-h4\Documents\1060910800.00\Eng\Drawn\Drawn\1-Cross-Sections-Harrison-150-Stage1.dgn



**STA 1331+50.00**



USER NAME = jMajcher	DESIGNED - T.VOGLER	REVISED -
	DRAWN - T.VOGLER	REVISED -
PLOT SCALE = 0.16666633 1/ in.	CHECKED - J.TARDY	REVISED -
PLOT DATE = 10/13/2023	DATE - 10/13/2023	REVISED -

**STATE OF ILLINOIS  
DEPARTMENT OF TRANSPORTATION**

**CROSS SECTIONS  
HARRISON / US-20 - STAGE 1/1B**

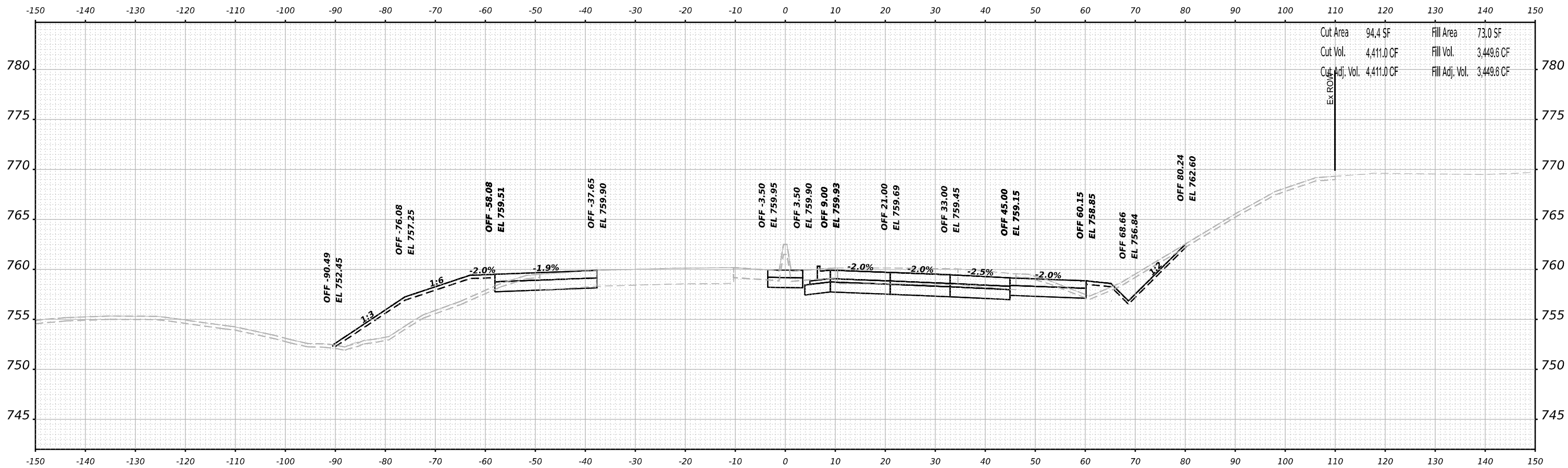
SCALE: N/A    SHEET 58 OF 70 SHEETS    STA. 1331+50.00 TO STA. 1331+50.00

F.A.I/P R.T.E.	SECTION	COUNTY	TOTAL SHEETS	SHEET NO.
39	(5)RS & (5&5HB)RC	WINNEBAGO	1279	813
CONTRACT NO. 64R71				
ILLINOIS FED. AID PROJECT				

FINAL SURVEY NO.	SURVEYED PLOTTED AREAS CHECKED	BY	DATE

ORIGINAL SURVEY NO.	SURVEYED PLOTTED AREAS CHECKED	BY	DATE

MODEL: PLUS2018r - 2 - 1332+00.00 (Sheet)  
 FILE NAME: p:\w\benesch.com\benesch\4\Documents\10209108\00\Eng\Drawings\024R1-Cross-Sections-Harrison-US20-Stage1.dgn



Cut Area	94.4 SF	Fill Area	73.0 SF
Cut Vol.	4,411.0 CF	Fill Vol.	3,449.6 CF
Cut Adj. Vol.	4,411.0 CF	Fill Adj. Vol.	3,449.6 CF

**STA 1332+00.00**



USER NAME = jMajcher	DESIGNED - T.VOGLER	REVISED -
	DRAWN - T.VOGLER	REVISED -
PLOT SCALE = 0.16666633 1/ in.	CHECKED - J.TARDY	REVISED -
PLOT DATE = 10/13/2023	DATE - 10/13/2023	REVISED -

**STATE OF ILLINOIS  
DEPARTMENT OF TRANSPORTATION**

**CROSS SECTIONS  
HARRISON / US-20 - STAGE 1/1B**

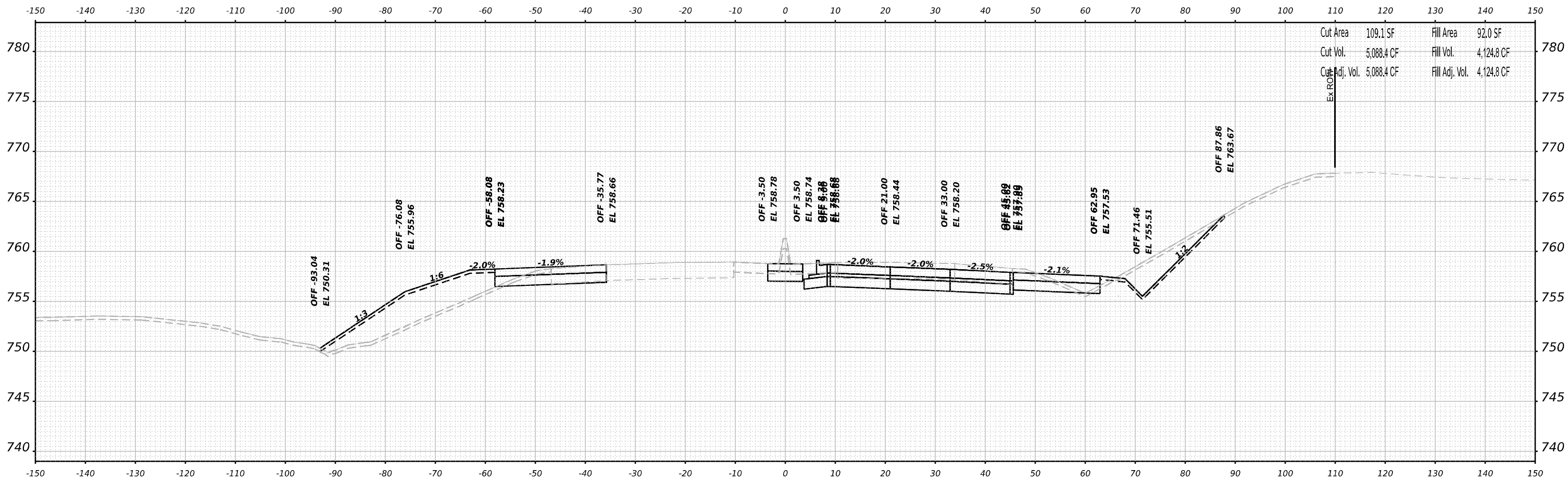
SCALE: N/A    SHEET 59 OF 70 SHEETS    STA. 1332+00.00 TO STA. 1332+00.00

F.A.I/P R.T.E.	SECTION	COUNTY	TOTAL SHEETS	SHEET NO.
39	(5)RS & (5&5HB)RC	WINNEBAGO	1279	814
CONTRACT NO. 64R71				
ILLINOIS FED. AID PROJECT				

FINAL SURVEY NO.	SURVEYED PLOTTED AREAS CHECKED	DATE
NOTE BOOK	TEMPLATE	
	AREAS CHECKED	

ORIGINAL SURVEY NO.	SURVEYED PLOTTED AREAS CHECKED	DATE
NOTE BOOK	TEMPLATE	
	AREAS CHECKED	

MODEL: Plus2018r - 2 - 1332+50.00 (Sheet)  
 FILE NAME: p:\w\benesch\new\benesch.com\benesch.com\42\Documents\1080910800\Eng\Drawings\2024\1-Cross-Sections-Harrison-US-20-Stage1.dgn



**STA 1332+50.00**



USER NAME = jMajcher	DESIGNED - T.VOGLER	REVISED -
	DRAWN - T.VOGLER	REVISED -
PLOT SCALE = 0.16666633 1/ in.	CHECKED - J.TARDY	REVISED -
PLOT DATE = 10/13/2023	DATE - 10/13/2023	REVISED -

**STATE OF ILLINOIS  
 DEPARTMENT OF TRANSPORTATION**

**CROSS SECTIONS  
 HARRISON / US-20 - STAGE 1/1B**

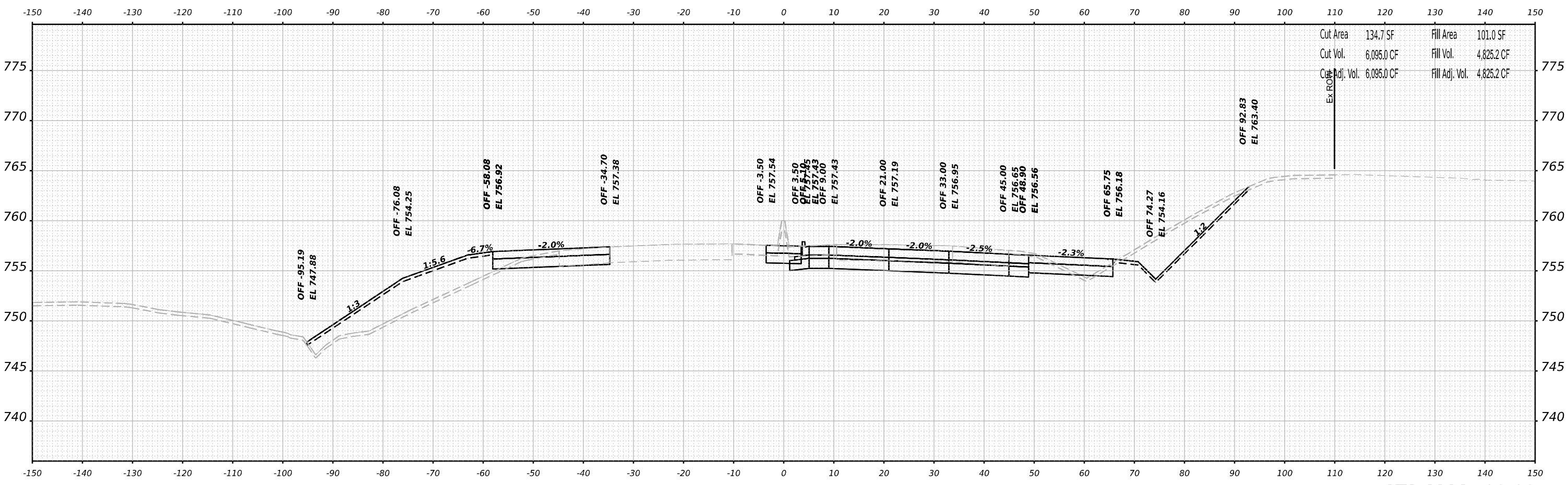
SCALE: N/A    SHEET 60 OF 70 SHEETS    STA. 1332+50.00 TO STA. 1332+50.00

F.A.I/P R.T.E.	SECTION	COUNTY	TOTAL SHEETS	SHEET NO.
39	(5)RS & (5&5HB)RC	WINNEBAGO	1279	815
CONTRACT NO. 64R71				
ILLINOIS FED. AID PROJECT				

FINAL SURVEY NO.	SURVEYED	DATE
NOTE BOOK	PLOTTED	
	TEMPLATE	
	AREAS	
	CHECKED	

ORIGINAL SURVEY NO.	SURVEYED	DATE
NOTE BOOK	PLOTTED	
	TEMPLATE	
	AREAS	
	CHECKED	

MODEL: PLUS2018r - 2 - 1333+00.00 (Sheet)  
 FILE NAME: p:\benesch\new\benesch.com\benesch\42\Documents\10209108000\Eng\Drawings\2024\1-Cross-Sections-Harrison-US-20-Stage1.dgn



STA 1333+00.00



USER NAME = jMajcher	DESIGNED - T.VOGLER	REVISED -
	DRAWN - T.VOGLER	REVISED -
PLOT SCALE = 0.16666633 1/ in.	CHECKED - J.TARDY	REVISED -
PLOT DATE = 10/13/2023	DATE - 10/13/2023	REVISED -

STATE OF ILLINOIS  
 DEPARTMENT OF TRANSPORTATION

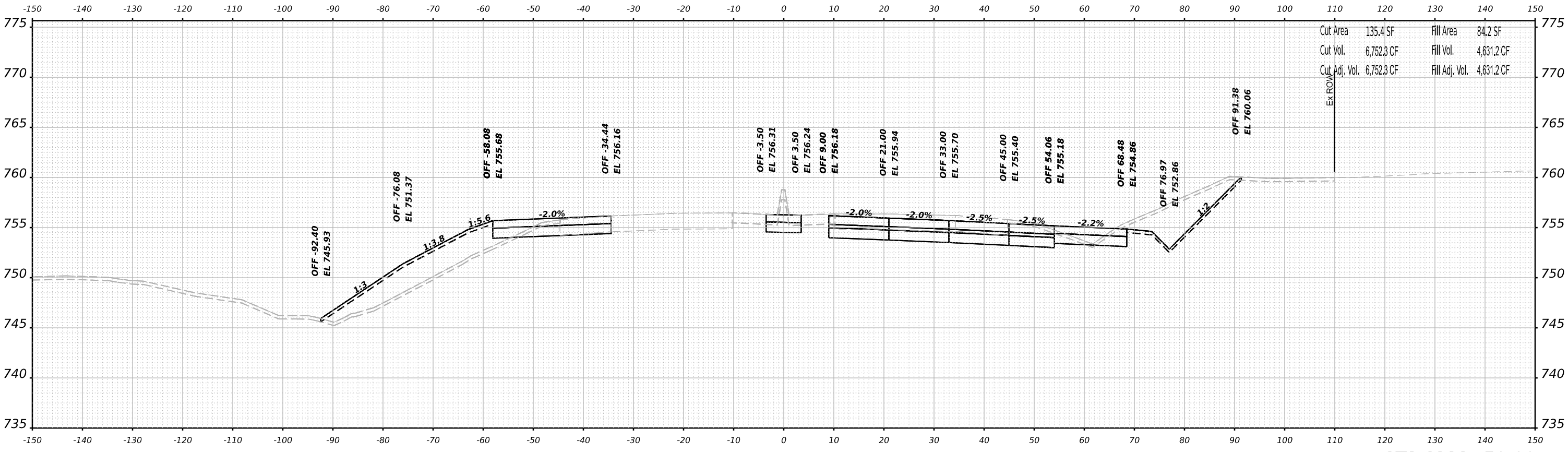
CROSS SECTIONS  
 HARRISON / US-20 - STAGE 1/1B  
 SCALE: N/A SHEET 61 OF 70 SHEETS STA. 1333+00.00 TO STA. 1333+00.00

F.A.I/P R.T.E.	SECTION	COUNTY	TOTAL SHEETS	SHEET NO.
39	(5)RS & (5&5HB)RC	WINNEBAGO	1279	816
CONTRACT NO. 64R71				
ILLINOIS FED. AID PROJECT				

FINAL SURVEY NO.	SURVEYED	BY	DATE
	PLOTTED		
	TEMPLATE		
	AREAS		
	CHECKED		

ORIGINAL SURVEY NO.	SURVEYED	BY	DATE
	PLOTTED		
	TEMPLATE		
	AREAS		
	CHECKED		

MODEL: P:\US20\Harr - 2 - 1333+50.00 (Sheet)  
 FILE NAME: p:\benesch\new\benby.com\benesch\harr-2\Documents\1020910800.00\Eng\Drawn\Drawn\Cross\_Section\0264R71-Cross-Section-Harrison-US20-Stage1.dgn



Cut Area	135.4 SF	Fill Area	84.2 SF
Cut Vol.	6,752.3 CF	Fill Vol.	4,631.2 CF
Cut Adj. Vol.	6,752.3 CF	Fill Adj. Vol.	4,631.2 CF

**STA 1333+50.00**



USER NAME = jMajcher	DESIGNED - T.VOGLER	REVISED -
	DRAWN - T.VOGLER	REVISED -
PLOT SCALE = 0.16666633 1/ in.	CHECKED - J.TARDY	REVISED -
PLOT DATE = 10/13/2023	DATE - 10/13/2023	REVISED -

**STATE OF ILLINOIS  
DEPARTMENT OF TRANSPORTATION**

**CROSS SECTIONS  
HARRISON / US-20 - STAGE 1/1B**

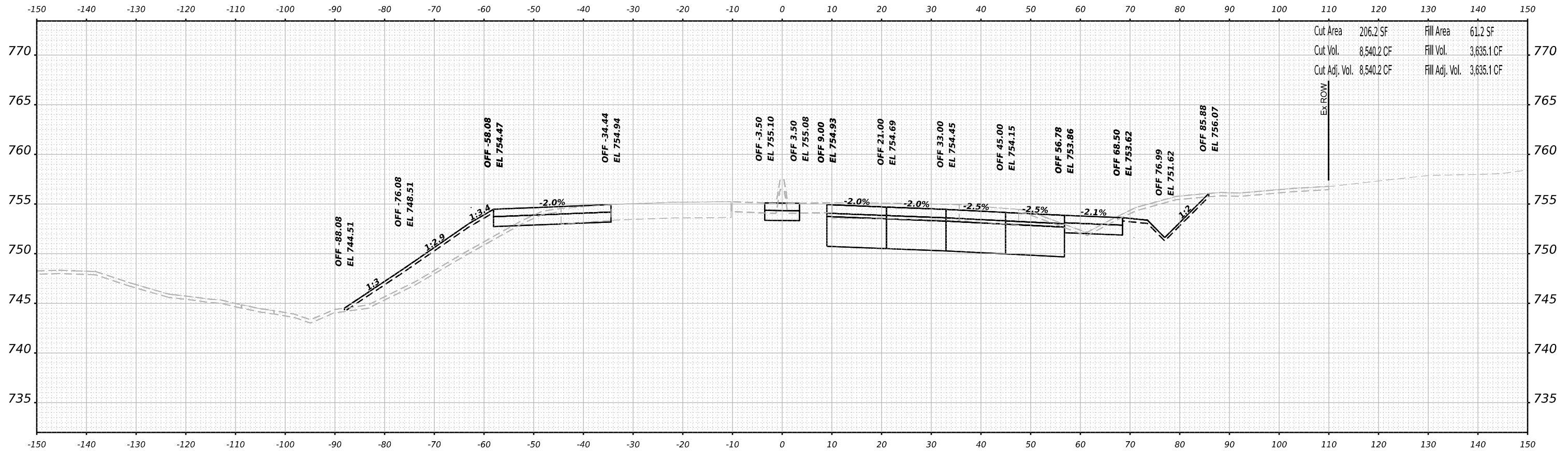
SCALE: N/A SHEET 62 OF 70 SHEETS STA. 1333+50.00 TO STA. 1333+50.00

F.A.I/P R.T.E.	SECTION	COUNTY	TOTAL SHEETS	SHEET NO.
39	(5)RS & (5&5HB)RC	WINNEBAGO	1279	817
CONTRACT NO. 64R71				
ILLINOIS		FED. AID PROJECT		

FINAL SURVEY NO.	SURVEYED PLOTTED AREAS CHECKED	BY	DATE

ORIGINAL SURVEY NO.	SURVEYED PLOTTED AREAS CHECKED	BY	DATE

MODEL: P:\US20\Harr - 2 - 1334+00.00 (Sheet)  
 FILE NAME: p:\benesch\new\benesch.com\benesch\42\Documents\1080910800\Eng\Draws\Design\DOT\Cross\_Sections\024R71-Cross\_Section-Harrison-US20-Stage1.dgn



**STA 1334+00.00**



USER NAME = jMajcher	DESIGNED - T.VOGLER	REVISED -
	DRAWN - T.VOGLER	REVISED -
PLOT SCALE = 0.16666633 1/ in.	CHECKED - J.TARDY	REVISED -
PLOT DATE = 10/13/2023	DATE - 10/13/2023	REVISED -

**STATE OF ILLINOIS  
DEPARTMENT OF TRANSPORTATION**

**CROSS SECTIONS  
HARRISON / US-20 - STAGE 1/1B**

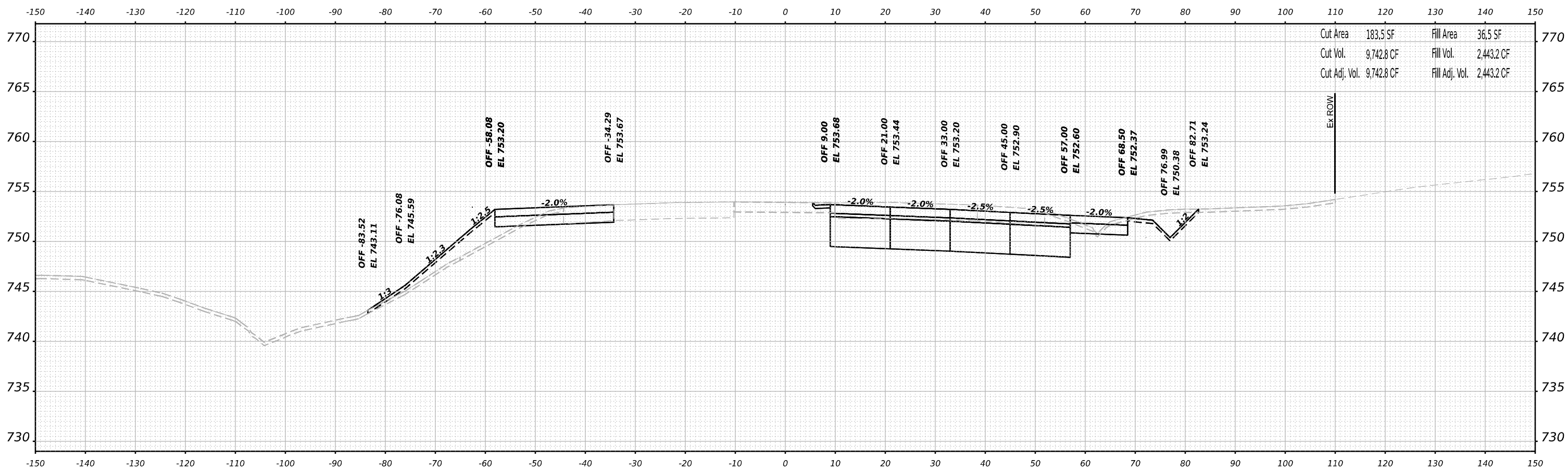
SCALE: N/A    SHEET 63 OF 70 SHEETS    STA. 1334+00.00 TO STA. 1334+00.00

F.A.I/P R.T.E.	SECTION	COUNTY	TOTAL SHEETS	SHEET NO.
39	(5)RS & (5&5HB)RC	WINNEBAGO	1279	818
CONTRACT NO. 64R71				
ILLINOIS FED. AID PROJECT				

FINAL SURVEY NO.	SURVEYED	BY	DATE
NOTE BOOK	PLOTTED		
	TEMPLATE		
	AREAS		
	CHECKED		

ORIGINAL SURVEY NO.	SURVEYED	BY	DATE
NOTE BOOK	PLOTTED		
	TEMPLATE		
	AREAS		
	CHECKED		

MODEL: PLUS2018r - 2 - 1334+50.00 (Sheet)  
 FILE NAME: p:\w\benesch\new\benesch.com\benesch\42\Documents\10209108000\Eng\Drawings\0244R1\Cross-Sections\Harrison-1520-Stage1.dgn



Cut Area	183.5 SF	Fill Area	36.5 SF
Cut Vol.	9,742.8 CF	Fill Vol.	2,443.2 CF
Cut Adj. Vol.	9,742.8 CF	Fill Adj. Vol.	2,443.2 CF

**STA 1334+50.00**



USER NAME	= jMajcher	DESIGNED	- T.VOGLER	REVISED	-
		DRAWN	- T.VOGLER	REVISED	-
PLOT SCALE	= 0.16666633 1/ in.	CHECKED	- J.TARDY	REVISED	-
PLOT DATE	= 10/13/2023	DATE	- 10/13/2023	REVISED	-

**STATE OF ILLINOIS  
DEPARTMENT OF TRANSPORTATION**

**CROSS SECTIONS  
HARRISON / US-20 - STAGE 1/1B**

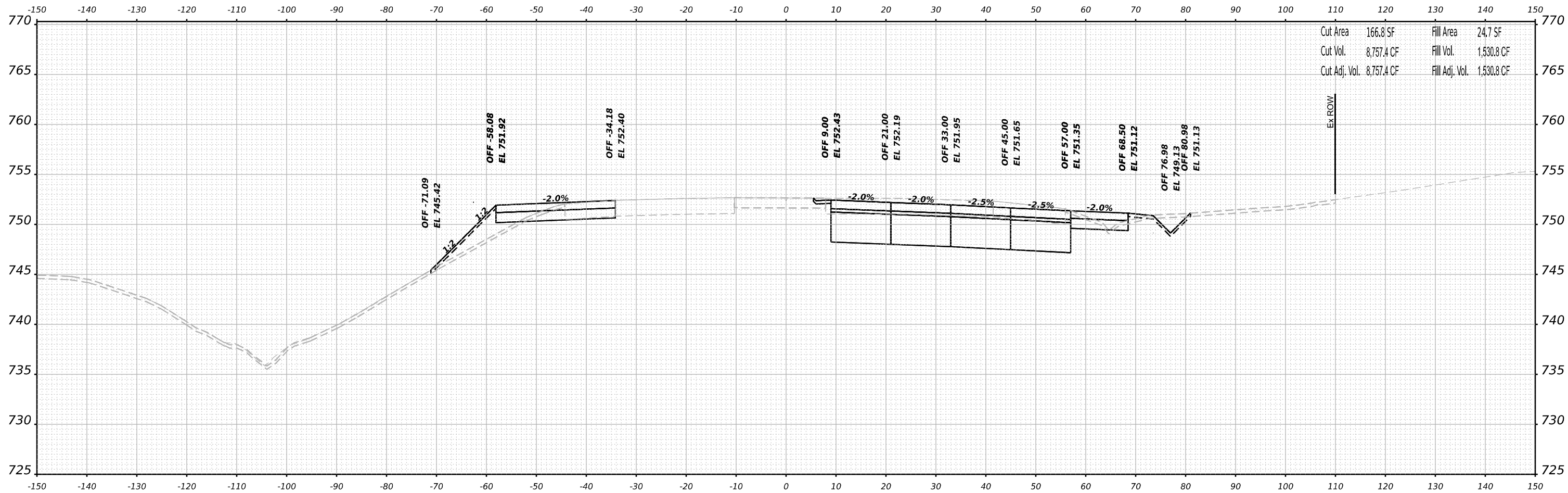
SCALE: N/A    SHEET 64 OF 70 SHEETS    STA. 1334+50.00 TO STA. 1334+50.00

F.A.I/P R.T.E.	SECTION	COUNTY	TOTAL SHEETS	SHEET NO.
39	(5)RS & (5&5HB)RC	WINNEBAGO	1279	819
CONTRACT NO. 64R71				
ILLINOIS FED. AID PROJECT				

FINAL SURVEY NO.	SURVEYED	BY	DATE
NOTE BOOK	PLOTTED		
	TEMPLATE		
	AREAS		
	CHECKED		

ORIGINAL SURVEY NO.	SURVEYED	BY	DATE
NOTE BOOK	PLOTTED		
	TEMPLATE		
	AREAS		
	CHECKED		

MODEL: PLUS2018r - 2 - 1335+00.00 (Sheet)  
 FILE NAME: p:\wbenesch\new\benesch.com\benesch.com\42\Documents\10209108\00\Eng\Draw\108\00\1-Cross-Sections-Harrison-US-20-Stage1.dgn



Cut Area	166.8 SF	Fill Area	24.7 SF
Cut Vol.	8,757.4 CF	Fill Vol.	1,530.8 CF
Cut Adj. Vol.	8,757.4 CF	Fill Adj. Vol.	1,530.8 CF

**STA 1335+00.00**



USER NAME	= jMajcher	DESIGNED	- T.VOGLER	REVISED	-
		DRAWN	- T.VOGLER	REVISED	-
PLOT SCALE	= 0.16666633 1/ in.	CHECKED	- J.TARDY	REVISED	-
PLOT DATE	= 10/13/2023	DATE	- 10/13/2023	REVISED	-

**STATE OF ILLINOIS  
DEPARTMENT OF TRANSPORTATION**

**CROSS SECTIONS  
HARRISON / US-20 - STAGE 1/1B**

SCALE: N/A    SHEET 65 OF 70 SHEETS    STA. 1335+00.00 TO STA. 1335+00.00

F.A.I./P.RTE.	SECTION	COUNTY	TOTAL SHEETS	SHEET NO.
39	(5)RS & (5&5HB)RC	WINNEBAGO	1279	820
CONTRACT NO. 64R71				
ILLINOIS FED. AID PROJECT				

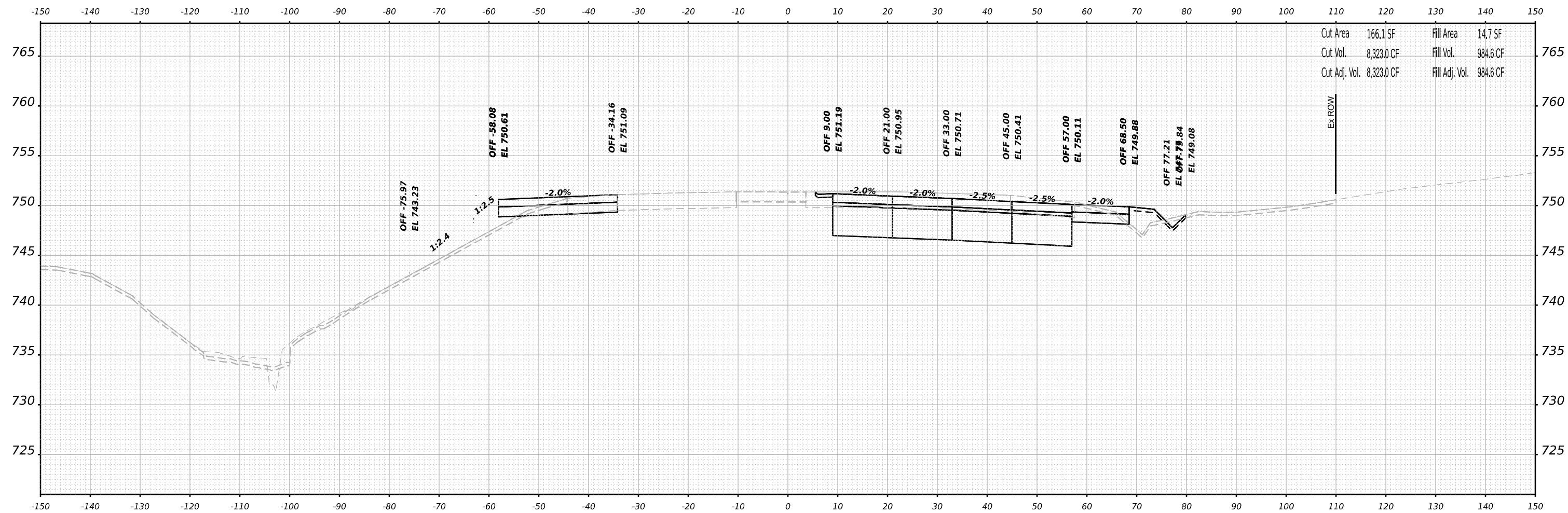


FINAL SURVEY NO.	SURVEYED PLOTTED AREAS CHECKED	BY	DATE

ORIGINAL SURVEY NO.	SURVEYED PLOTTED AREAS CHECKED	BY	DATE

MODEL: Plus201har - 2 - 1335+50.00 (Sheet)

FILE NAME: j:\w\benesch\new\benby.com\benesch\4\Documents\10909108\0001\Eng\_Docs\Design\24R1-Cross\_Section-Harrison-US-20-Stage1.dgn



Cut Area	166.1 SF	Fill Area	14.7 SF
Cut Vol.	8,323.0 CF	Fill Vol.	984.6 CF
Cut Adj. Vol.	8,323.0 CF	Fill Adj. Vol.	984.6 CF

**STA 1335+50.00**



USER NAME	= jMajcher
PLOT SCALE	= 0.16666633 1/ in.
PLOT DATE	= 10/13/2023

DESIGNED	- T.VOGLER
DRAWN	- T.VOGLER
CHECKED	- J.TARDY
DATE	- 10/13/2023

REVISED	-
REVISED	-
REVISED	-
REVISED	-

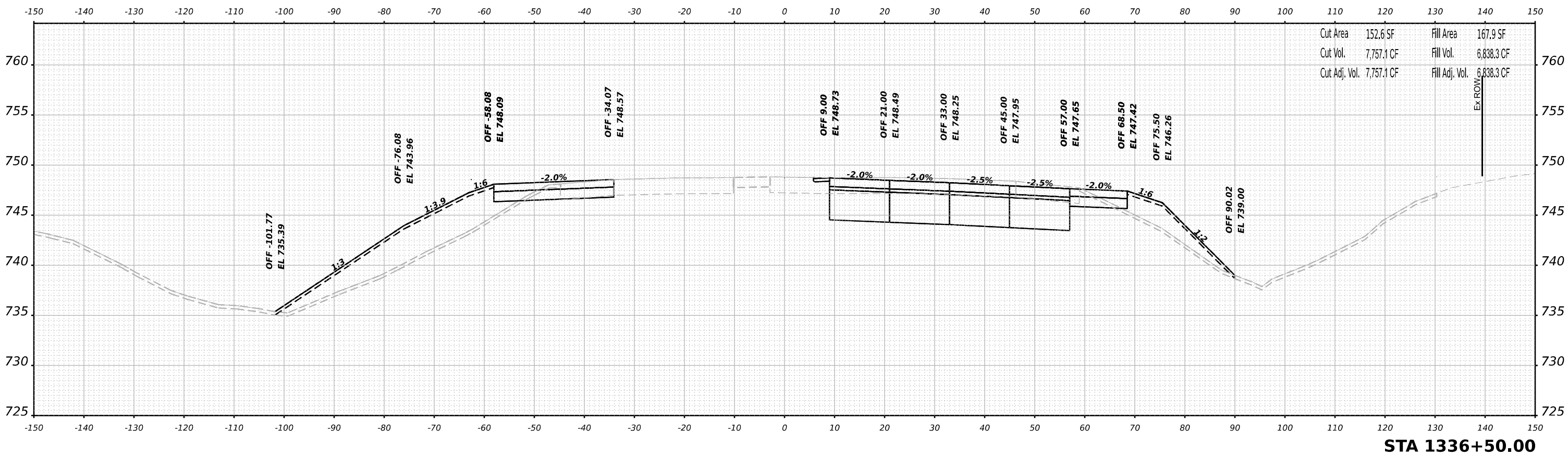
**STATE OF ILLINOIS  
DEPARTMENT OF TRANSPORTATION**

**CROSS SECTIONS  
HARRISON / US-20 - STAGE 1/1B**

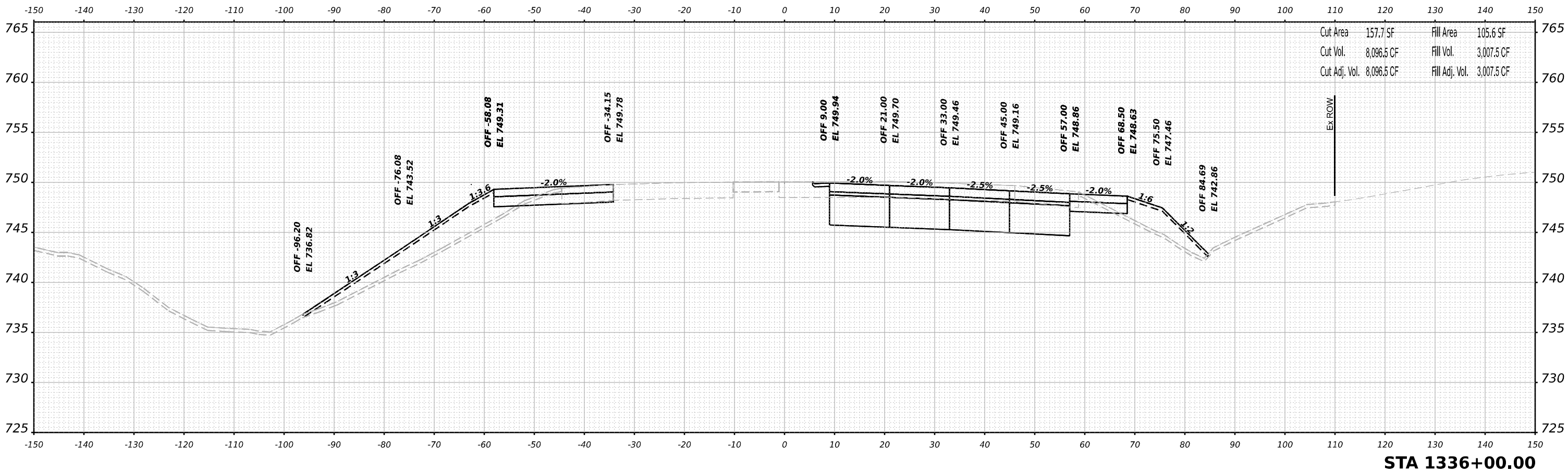
F.A.I/P R.T.E.	SECTION	COUNTY	TOTAL SHEETS	SHEET NO.
39	(5)RS & (5&5HB)RC	WINNEBAGO	1279	821
CONTRACT NO. 64R71				
ILLINOIS		FED. AID PROJECT		

SCALE: N/A SHEET 66 OF 70 SHEETS STA. 1335+50.00 TO STA. 1335+50.00

FINAL SURVEY NO.	SURVEYED	DATE
NOTE BOOK	PLOTTED	BY
AREAS CHECKED	TEMPLATE	
	AREAS	



ORIGINAL SURVEY NO.	SURVEYED	DATE
NOTE BOOK	PLOTTED	BY
AREAS CHECKED	TEMPLATE	
	AREAS	



MODEL: Plus2011ar - 2 - 1336 - 00.00 (Sheet)  
 FILE NAME: p:\benesch\new\benesch.com\benesch.com\benesch.com\4\Documents\10209108000\Eng\Drawings\2024\1-Cross-Sections-Harrison-US-20-Stage1.dgn

**benesch**  
 Alfred Benesch & Company  
 35 W Wacker Drive, Suite 3300  
 Chicago, Illinois 60601  
 312-265-0450 Job No. 10660,00

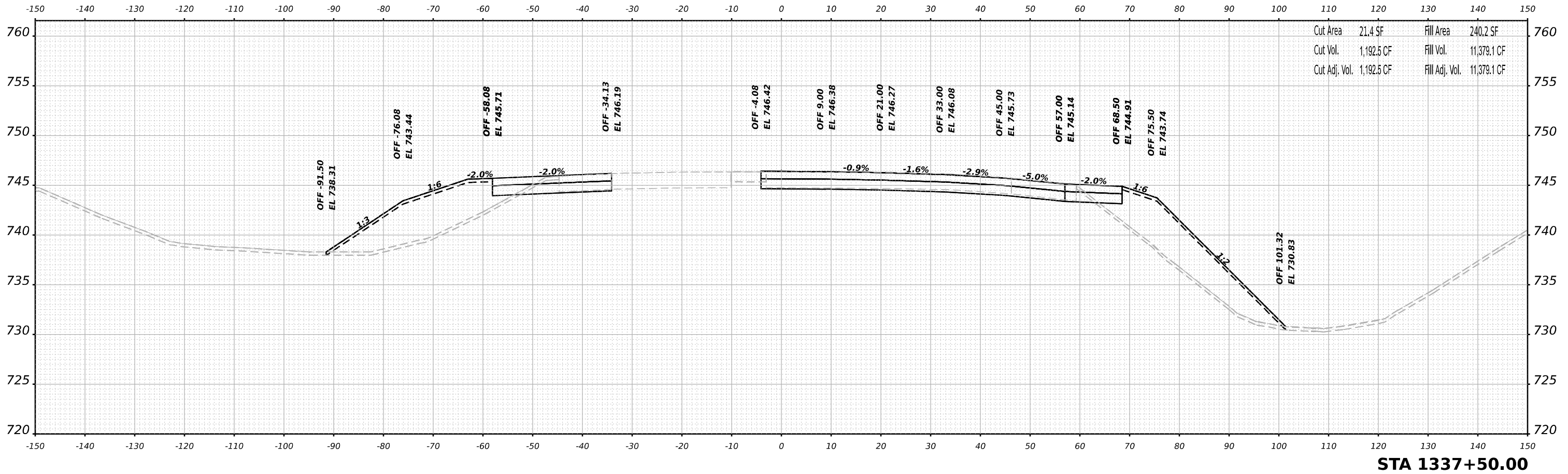
USER NAME = jMajcher	DESIGNED - T.VOGLER	REVISED -
PLOT SCALE = 0.16666633 1/ in.	DRAWN - T.VOGLER	REVISED -
PLOT DATE = 10/13/2023	CHECKED - J.TARDY	REVISED -
	DATE - 10/13/2023	REVISED -

**STATE OF ILLINOIS  
 DEPARTMENT OF TRANSPORTATION**

**CROSS SECTIONS  
 HARRISON / US-20 - STAGE 1/1B**  
 SCALE: N/A SHEET 67 OF 70 SHEETS STA. 1336+00.00 TO STA. 1336+50.00

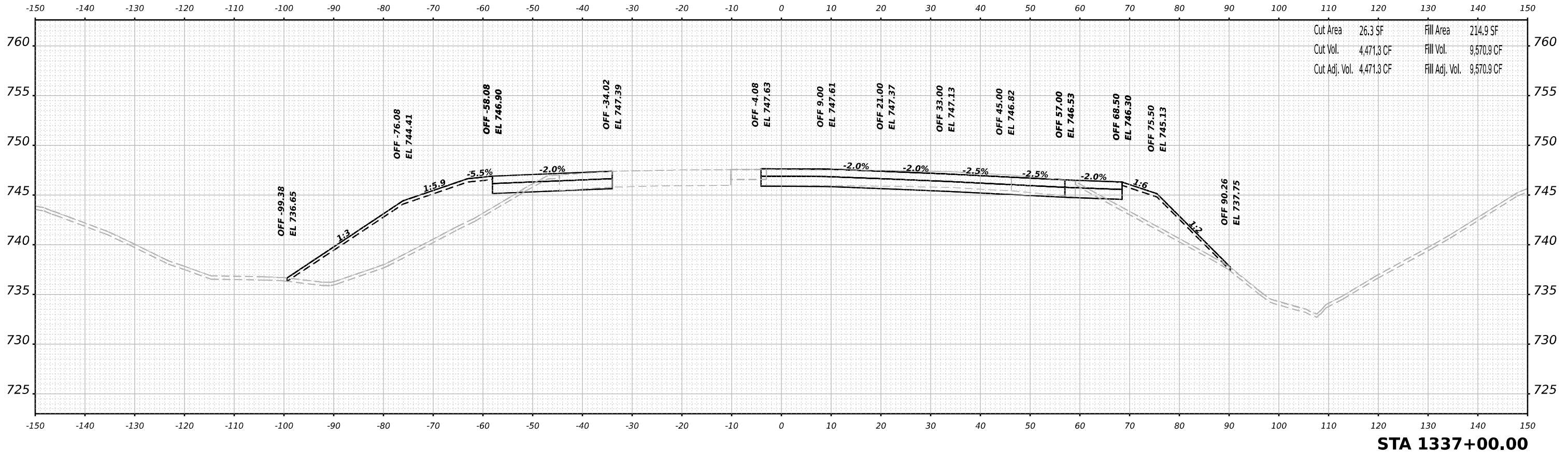
F.A.I.P. RTE. 39	SECTION (5)RS & (5&5HB)RC	COUNTY WINNEBAGO	TOTAL SHEETS 1279	SHEET NO. 822
CONTRACT NO. 64R71				
ILLINOIS FED. AID PROJECT				

FINAL SURVEY	SURVEYED	DATE
NOTE BOOK	PLOTTED	BY
NO.	TEMPLATE	
	AREAS CHECKED	
	AREAS CHECKED	



Cut Area	21.4 SF	Fill Area	240.2 SF
Cut Vol.	1,192.5 CF	Fill Vol.	11,379.1 CF
Cut Adj. Vol.	1,192.5 CF	Fill Adj. Vol.	11,379.1 CF

ORIGINAL SURVEY	SURVEYED	DATE
NOTE BOOK	PLOTTED	BY
NO.	TEMPLATE	
	AREAS CHECKED	
	AREAS CHECKED	



Cut Area	26.3 SF	Fill Area	214.9 SF
Cut Vol.	4,471.3 CF	Fill Vol.	9,570.9 CF
Cut Adj. Vol.	4,471.3 CF	Fill Adj. Vol.	9,570.9 CF

MODEL: PLUS2011ar - 2 - 1337 - 00.00 (Sheet)  
 FILE NAME: jw@benesch.com\benesch\42\Documents\1020910800\00\Eng\Drawings\0244R1\Cross-Sections\Harrison-US-20\Stage1.dgn

USER NAME	= jMajcher
DESIGNED	- T.VOGLER
DRAWN	- T.VOGLER
PLotted SCALE	= 0.16666633 1/ in.
PLotted DATE	= 10/13/2023

REVISd	-
REVISd	-
REVISd	-
REVISd	-

CHECKED	- J.TARDY
DATE	- 10/13/2023

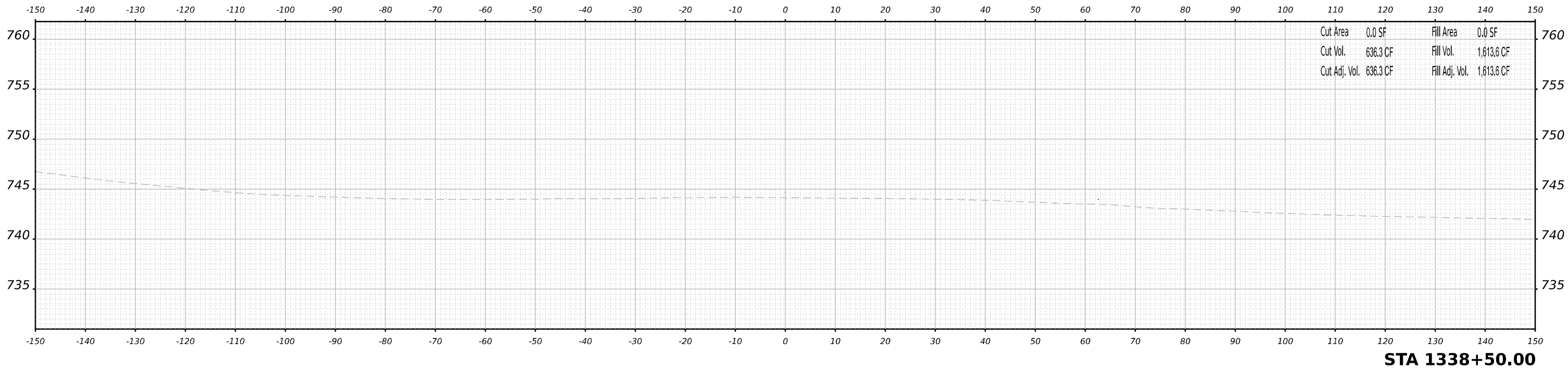
**STATE OF ILLINOIS  
DEPARTMENT OF TRANSPORTATION**

**CROSS SECTIONS  
HARRISON / US-20 - STAGE 1/1B**

SCALE: N/A SHEET 68 OF 70 SHEETS STA. 1337+00.00 TO STA. 1337+50.00

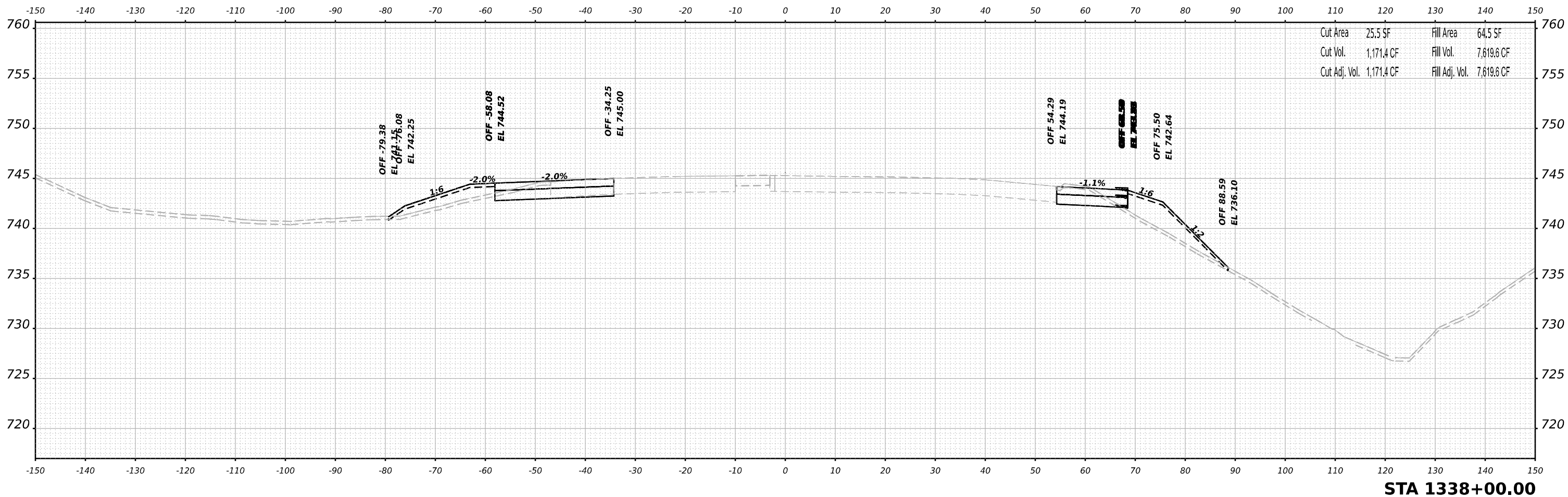
F.A.I/P R.T.E.	SECTION	COUNTY	TOTAL SHEETS	SHEET NO.
39	(5)RS & (5&5HB)RC	WINNEBAGO	1279	823
CONTRACT NO. 64R71				
ILLINOIS FED. AID PROJECT				

FINAL SURVEY NO.	SURVEYED	DATE
NOTE BOOK	PLOTTED	BY
AREAS CHECKED	TEMPLATE	
	AREAS	
	CHECKED	



**STA 1338+50.00**

ORIGINAL SURVEY NO.	SURVEYED	DATE
NOTE BOOK	PLOTTED	BY
AREAS CHECKED	TEMPLATE	
	AREAS	
	CHECKED	



**STA 1338+00.00**

MODEL: PLUS2018r - 2 - 1338 - 00.00 [Sheet]  
 FILE NAME: p:\benesch\new\benesch.com\benesch.com\benesch.com\Documents\102019\10800.00\Eng\_Docs\1338+00.00\Cross\_Section\1338+00.00\Cross\_Section-Harrison-US-20-Stage1.dgn

Alfred Benesch & Company  
 35 W Wacker Drive, Suite 3300  
 Chicago, Illinois 60601  
 312-265-0450 Job No. 10660.00

USER NAME	= jMajcher	DESIGNED	- T.VOGLER	REVISED	-
		DRAWN	- T.VOGLER	REVISED	-
PLOT SCALE	= 0.16666633 1/ in.	CHECKED	- J.TARDY	REVISED	-
PLOT DATE	= 10/13/2023	DATE	- 10/13/2023	REVISED	-

**STATE OF ILLINOIS  
 DEPARTMENT OF TRANSPORTATION**

**CROSS SECTIONS  
 HARRISON / US-20 - STAGE 1/1B**

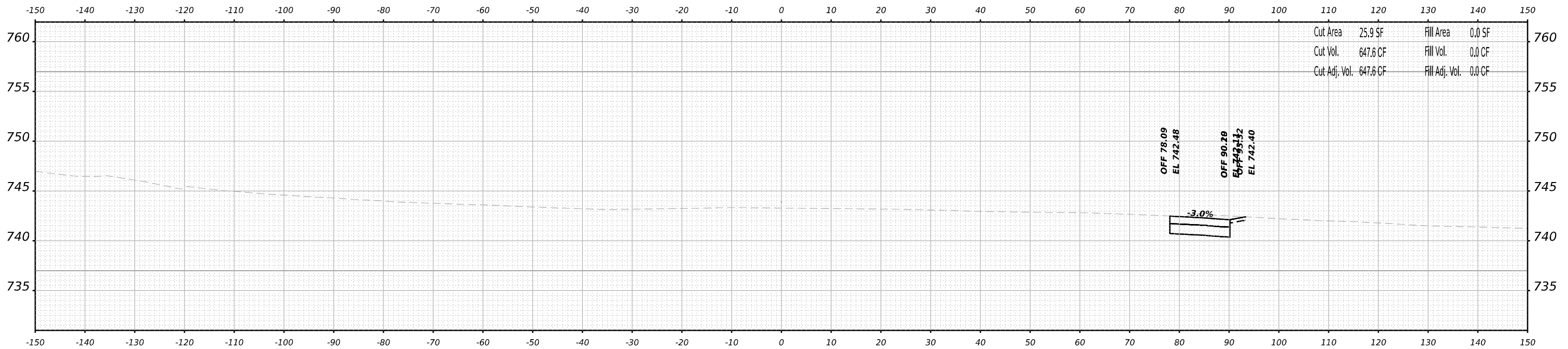
SCALE: N/A SHEET 69 OF 70 SHEETS STA. 1338+00.00 TO STA. 1338+50.00

F.A.I/P R.T.E.	SECTION	COUNTY	TOTAL SHEETS	SHEET NO.
39	(5)RS & (5&5HB)RC	WINNEBAGO	1279	824
CONTRACT NO. 64R71				
ILLINOIS FED. AID PROJECT				

FINAL SURVEY NO.	SURVEYED PLOTTED TEMPLATE AREAS CHECKED	BY	DATE

ORIGINAL SURVEY NO.	SURVEYED PLOTTED TEMPLATE AREAS CHECKED	BY	DATE

MODEL: PLUS201tar - 2 - 11339 - 00.00 (Sheet)  
 FILE NAME: p:\w\benesch\new\benesch.com\benesch\42\Documents\10209108\000\Eng\Draw\1-Cross\_Section\Harrison-US-20-Stage1.dgn



**STA 1339+00.00**



USER NAME	= jMajcher
PLOT SCALE	= 0.16666633 1/ in.
PLOT DATE	= 10/13/2023

DESIGNED	- T.VOGLER	REVISED	-
DRAWN	- T.VOGLER	REVISED	-
CHECKED	- J.TARDY	REVISED	-
DATE	- 10/13/2023	REVISED	-

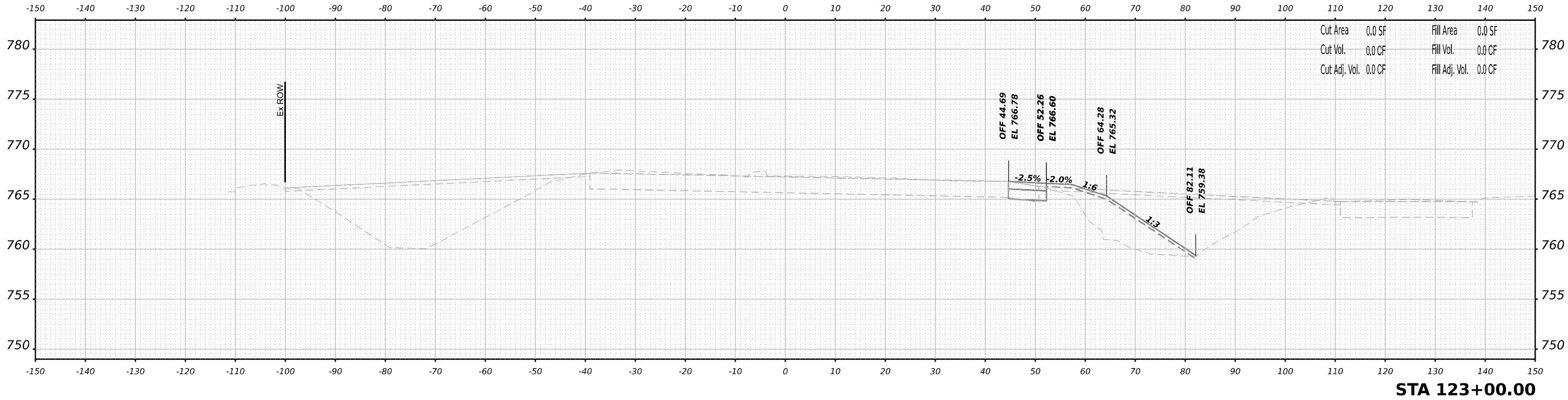
**STATE OF ILLINOIS  
DEPARTMENT OF TRANSPORTATION**

**CROSS SECTIONS  
HARRISON / US-20 - STAGE 1/1B**

SCALE: N/A SHEET 70 OF 70 SHEETS STA. 1339+00.00 TO STA. 1339+50.00

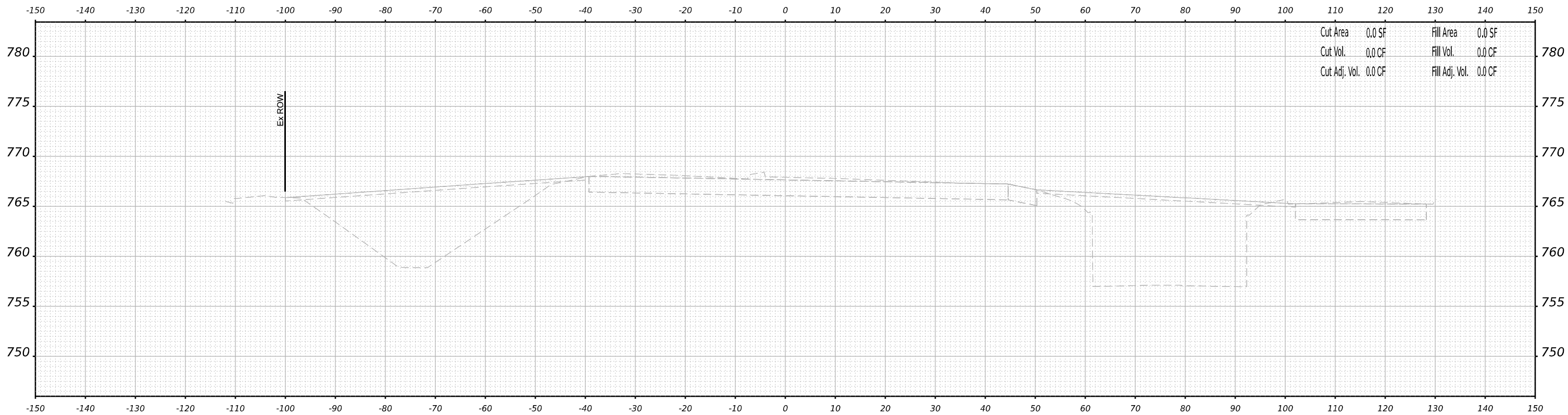
F.A.I./P.RTE.	SECTION	COUNTY	TOTAL SHEETS	SHEET NO.
39	(5)RS & (5&5HB)RC	WINNEBAGO	1279	825
CONTRACT NO. 64R71				
ILLINOIS		FED. AID PROJECT		

DATE	
BY	
SURVEYED	
PLOTTED	
TEMPLATE	
AREAS	
AREAS CHECKED	
FINAL SURVEY	
NOTE BOOK	
NO.	



**STA 123+00.00**

DATE	
BY	
SURVEYED	
PLOTTED	
TEMPLATE	
AREAS	
AREAS CHECKED	
ORIGINAL SURVEY	
NOTE BOOK	
NO.	



**STA 122+50.00**

MODEL: Plus2011ar-1-122+50.00 (Sheet)  
 FILE NAME: jw@benesch.com\benesch\42\Documents\10209108\000\Eng\Draw\122+50.00\Cross\_Section\Harrison-US20-Stage2-Beginning to STA 123+00.00.dgn



USER NAME	= jMajcher
DESIGNED	- T.VOGLER
DRAWN	- T.VOGLER
PLOT SCALE	= 0.16666633 1/ in.
PLOT DATE	= 10/26/2023

REVIS	-
REVIS	-
REVIS	-
REVIS	-
REVIS	-

DATE	- 10/13/2023
------	--------------

**STATE OF ILLINOIS  
 DEPARTMENT OF TRANSPORTATION**

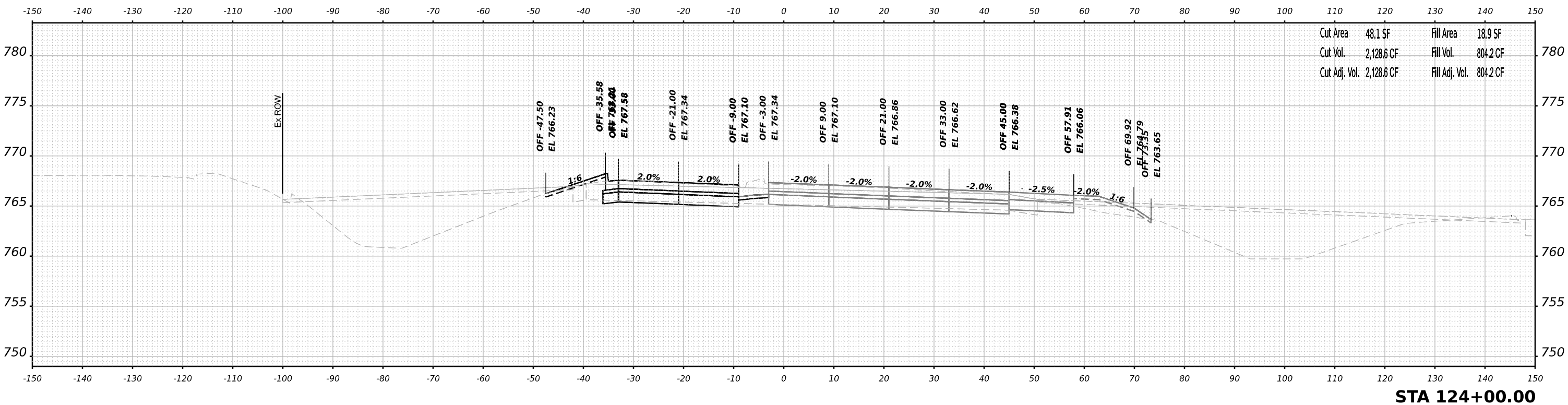
**CROSS SECTIONS  
 HARRISON / US-20 - STAGE 2/2B**

SCALE: N/A SHEET 1 OF 70 SHEETS STA. 122+50.00 TO STA. 123+00.00

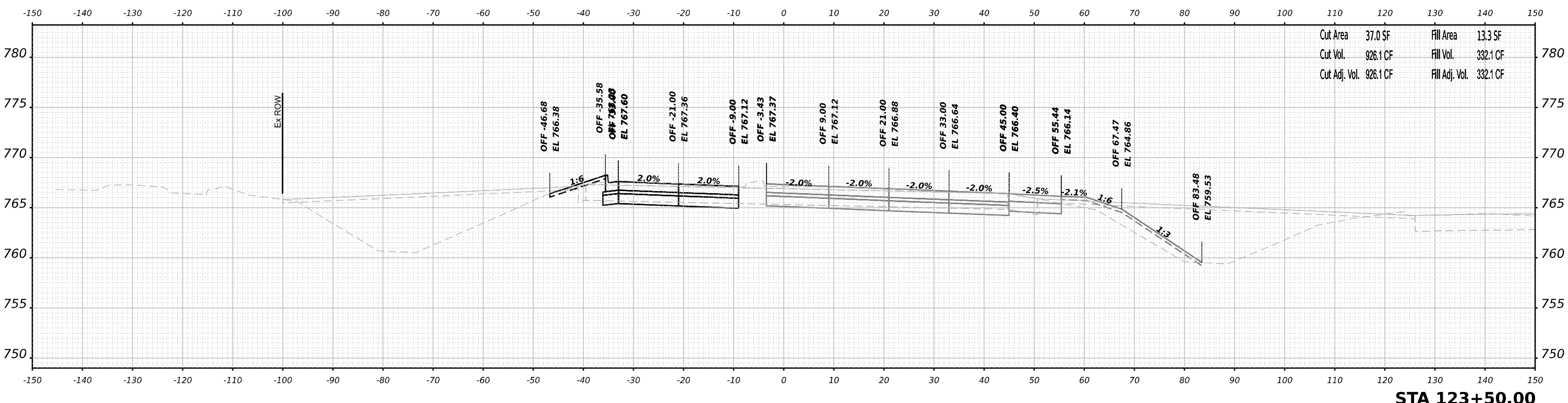
F.A.I/P R.T.E.	SECTION	COUNTY	TOTAL SHEETS	SHEET NO.
39	(5)RS & (5&5HB)RC	WINNEBAGO	1279	826
CONTRACT NO. 64R71				

ILLINOIS FED. AID PROJECT

DATE	
BY	
SURVEYED	
PLOTTED	
TEMPLATE	
AREAS	
CHECKED	
FINAL SURVEY	
NOTE BOOK	
NO.	



DATE	
BY	
SURVEYED	
PLOTTED	
TEMPLATE	
AREAS	
CHECKED	
ORIGINAL SURVEY	
NOTE BOOK	
NO.	



MODEL: Plus2011ar-1-123+50.00 (Sheet)  
 FILE NAME: p:\benesch\new Bentley.com\benesch\h4\Documents\10809108\00\Eng\Drawn\Drawn\Cross\_Section\0244R1-Cross-Section-Harrison-US-20-Stage2-Beginning to STA 136+00.dgn

USER NAME	= jMajcher
DESIGNED	- T.VOGLER
DRAWN	- T.VOGLER
PLOT SCALE	= 0.16666633 1/16 in.
PLOT DATE	= 10/27/2023

REVISIED	-
REVISIED	-
REVISIED	-
REVISIED	-

DATE	- 10/13/2023
------	--------------

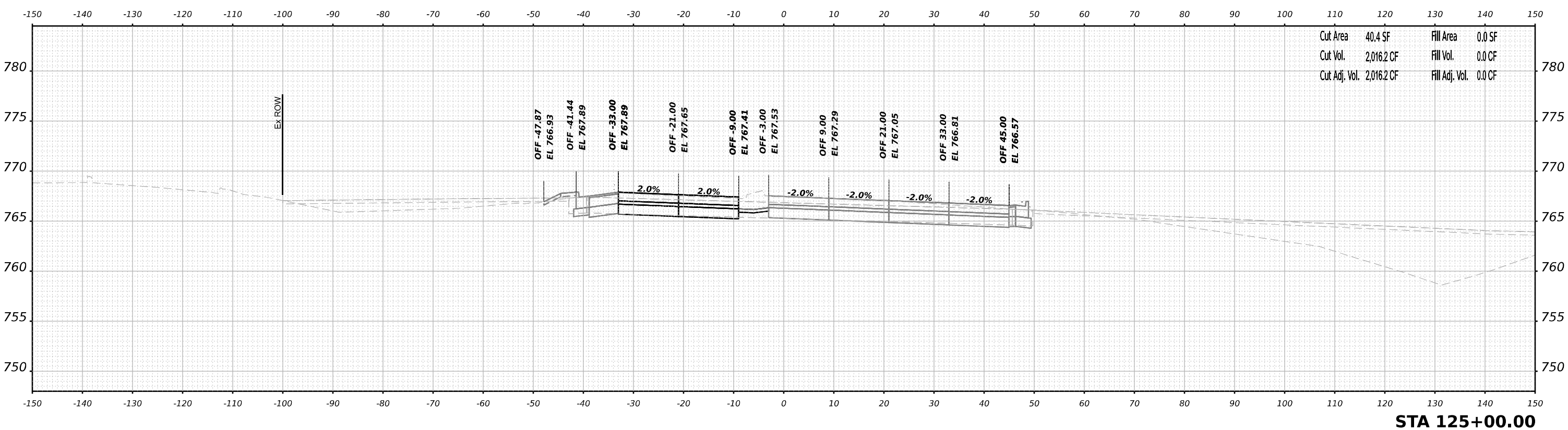
**STATE OF ILLINOIS  
 DEPARTMENT OF TRANSPORTATION**

**CROSS SECTIONS  
 HARRISON / US-20 - STAGE 2/2B**

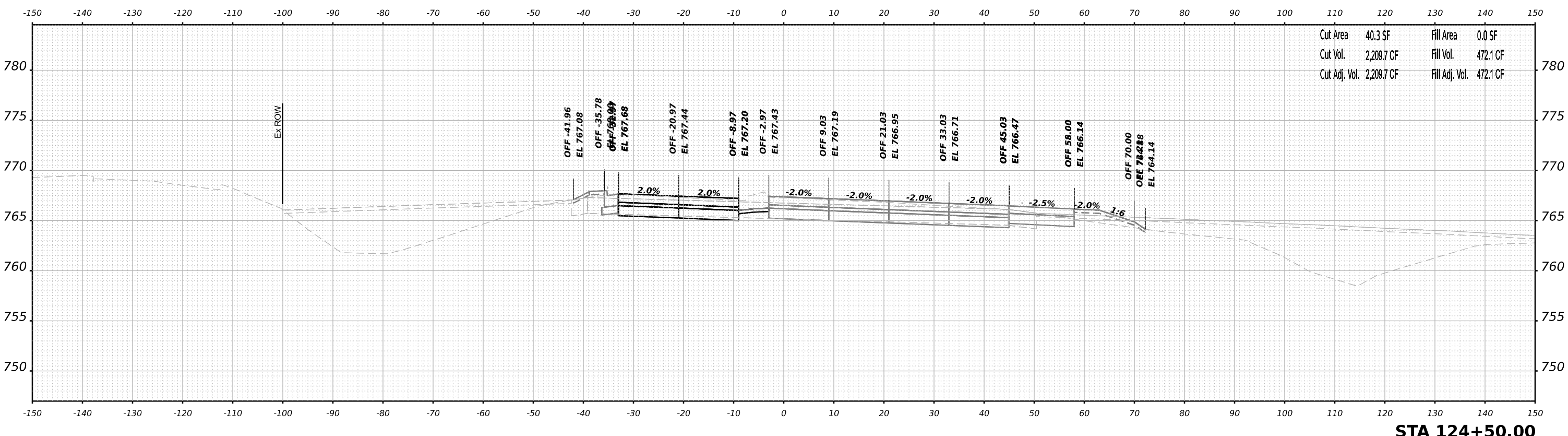
SCALE: N/A      SHEET 2 OF 70 SHEETS      STA. 123+50.00 TO STA. 124+00.00

F.A.I.P. RTE.	SECTION	COUNTY	TOTAL SHEETS	SHEET NO.
39	(5)RS & (5&5HB)RC	WINNEBAGO	1279	827
CONTRACT NO. 64R71				
ILLINOIS FED. AID PROJECT				

DATE	
BY	
SURVEYED	
PLOTTED	
TEMPLATE	
AREAS	
AREAS CHECKED	
NO.	
FINAL SURVEY	
NOTE BOOK	



DATE	
BY	
SURVEYED	
PLOTTED	
TEMPLATE	
AREAS	
AREAS CHECKED	
NO.	
ORIGINAL SURVEY	
NOTE BOOK	



MODEL: Plus2014r-1-124+50.00 (Sheet)  
 FILE NAME: jwbenesch\new\benesch.com\benesch\42\Documents\10209108000\Eng\Draw\Design\24R71-Cross-Sections-Harrison-US-20-Stage2-Beginning to STA 136+00.dgn



USER NAME	= jMajcher
DESIGNED	- T.VOGLER
DRAWN	- T.VOGLER
PLOT SCALE	= 0.16666633 1/ in.
PLOT DATE	= 10/27/2023

CHECKED	- J.TARDY
DATE	- 10/13/2023

REVISED	-
REVISED	-
REVISED	-
REVISED	-

**STATE OF ILLINOIS  
DEPARTMENT OF TRANSPORTATION**

<b>CROSS SECTIONS HARRISON / US-20 - STAGE 2/2B</b>	
SCALE: N/A	SHEET 3 OF 70 SHEETS
STA. 124+50.00	TO STA. 125+00.00

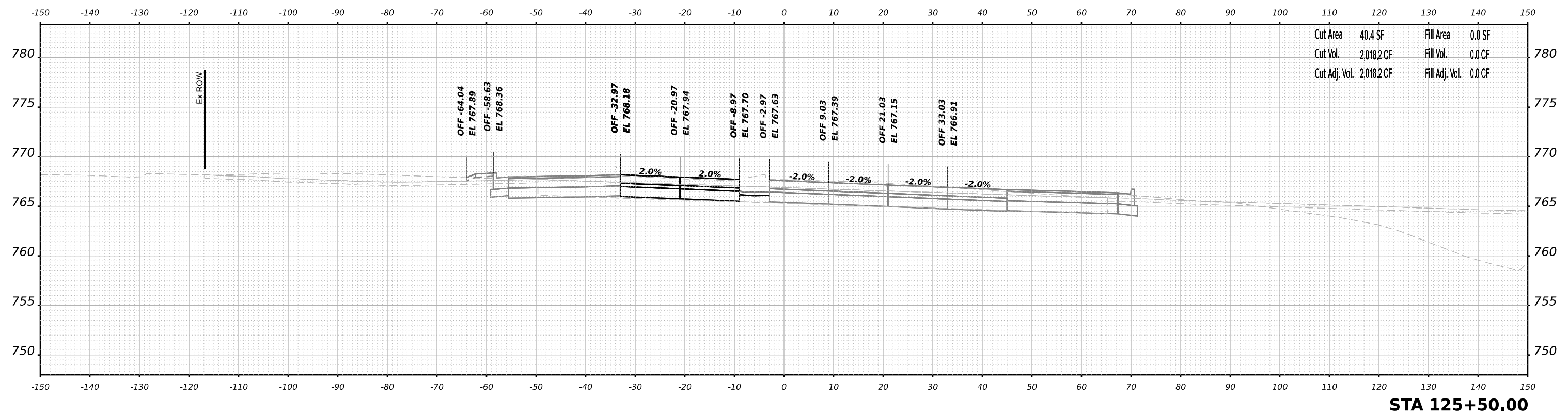
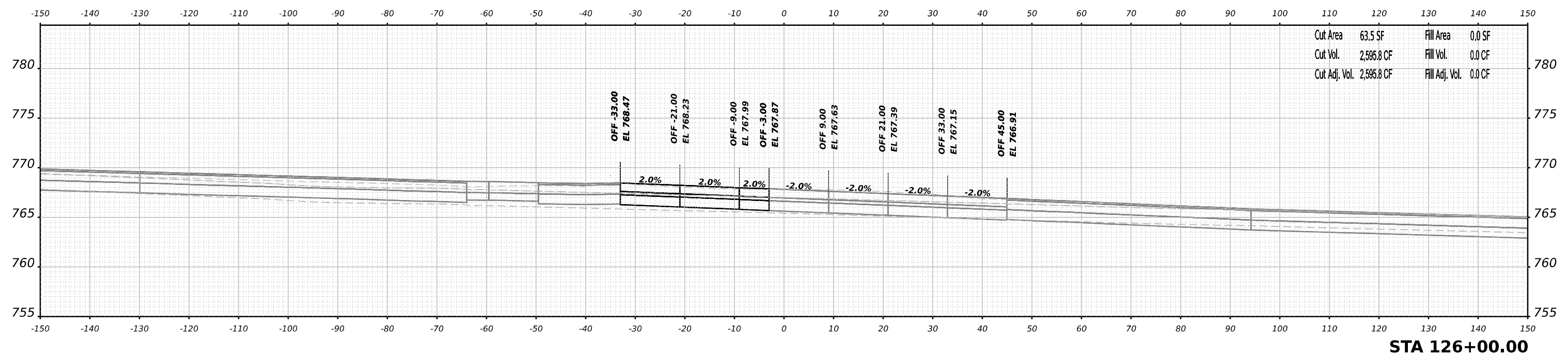
F.A.I./P.RTE.	SECTION	COUNTY	TOTAL SHEETS	SHEET NO.
39	(5)RS & (5&5HB)RC	WINNEBAGO	1279	828
CONTRACT NO. 64R71				
ILLINOIS		FED. AID PROJECT		



DATE	
BY	
SURVEYED	
PLOTTED	
TEMPLATE	
AREAS	
AREAS CHECKED	
FINAL SURVEY	
NOTE BOOK	
NO.	

DATE	
BY	
SURVEYED	
PLOTTED	
TEMPLATE	
AREAS	
AREAS CHECKED	
ORIGINAL SURVEY	
NOTE BOOK	
NO.	

MODEL: Plus2018r-1-125+50.00 (Sheet)  
 FILE NAME: jw@benesch.com\benesch\42\Documents\10209108000\Eng\Drawings\24R71-Cross-Sections-Harrison-152-Stage2-Beginning to STA 136+00.dgn



USER NAME	= jMajcher	DESIGNED	- T.VOGLER	REVISED	-
		DRAWN	- T.VOGLER	REVISED	-
PLOT SCALE	= 0.16666633 1/ in.	CHECKED	- J.TARDY	REVISED	-
PLOT DATE	= 10/27/2023	DATE	- 10/13/2023	REVISED	-

**STATE OF ILLINOIS  
 DEPARTMENT OF TRANSPORTATION**

**CROSS SECTIONS  
 HARRISON / US-20 - STAGE 2/2B**

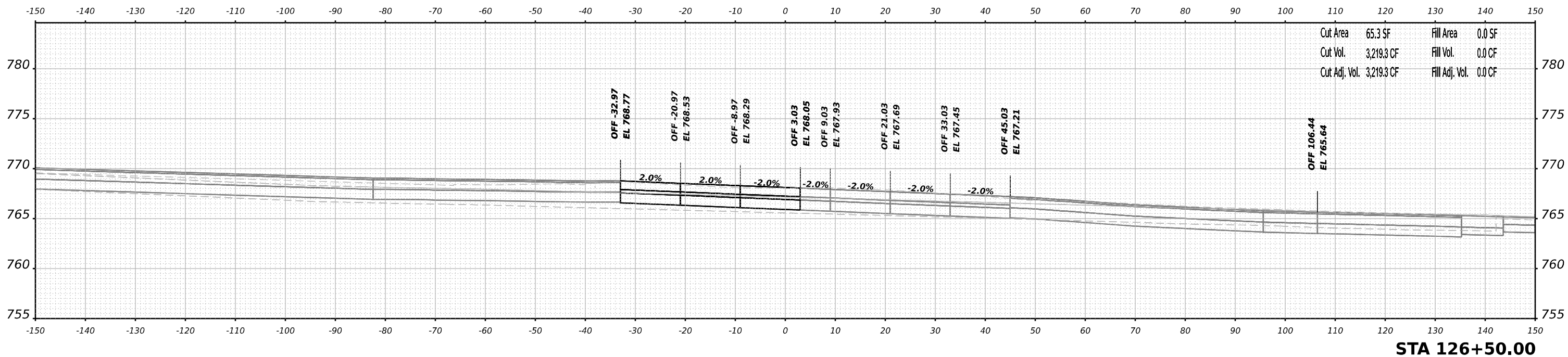
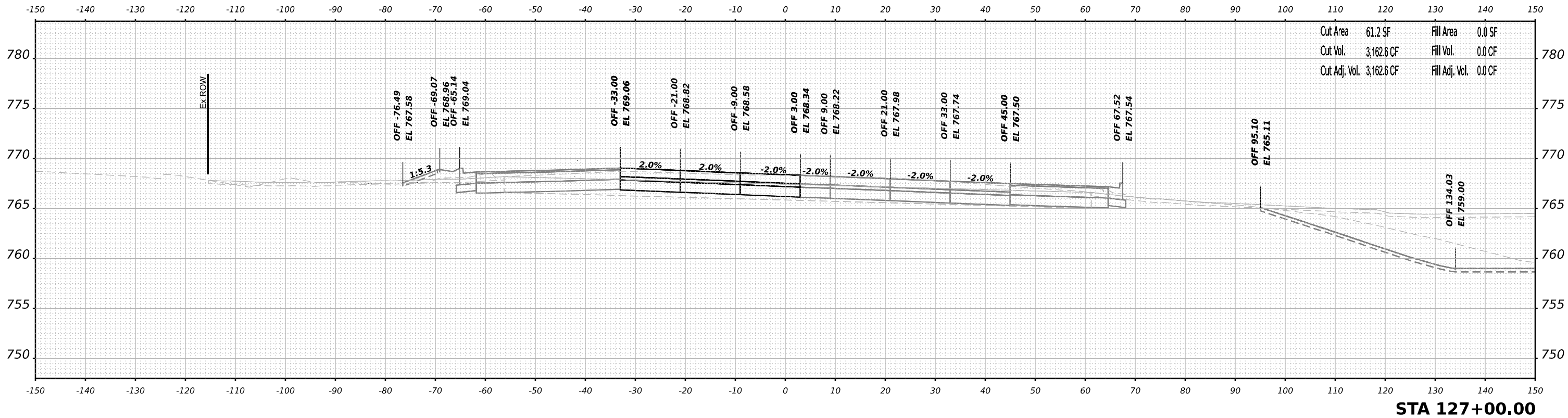
SCALE: N/A    SHEET 4 OF 70 SHEETS    STA. 125+50.00 TO STA. 126+00.00

F.A.I.P. RTE.	SECTION	COUNTY	TOTAL SHEETS	SHEET NO.
39	(5)RS & (5&5HB)RC	WINNEBAGO	1279	829
CONTRACT NO. 64R71				
ILLINOIS		FED. AID PROJECT		

DATE	
BY	
FINAL SURVEY	SURVEYED
NOTE BOOK	PLOTTED
NO.	TEMPLATE
	AREAS
	CHECKED

DATE	
BY	
ORIGINAL SURVEY	SURVEYED
NOTE BOOK	PLOTTED
NO.	TEMPLATE
	AREAS
	CHECKED

MODEL: Plus2018r-1-126-50.00 (Sheet)  
 FILE NAME: j:\w\benesch\new\benesch\h4\Documents\10809108000\Eng\Drawings\2024\1-Cross-Sections\Harrison-US20-Stage2-Beginning to STA 136+00.dgn



**benesch**  
 Alfred Benesch & Company  
 35 W Wacker Drive, Suite 3300  
 Chicago, Illinois 60601  
 312-265-0450 Job No. 10800,00

USER NAME	= jMajcher	DESIGNED	- T.VOGLER	REVISED	-
		DRAWN	- T.VOGLER	REVISED	-
PLOT SCALE	= 0.16666633 1/ in.	CHECKED	- J.TARDY	REVISED	-
PLOT DATE	= 10/27/2023	DATE	- 10/13/2023	REVISED	-

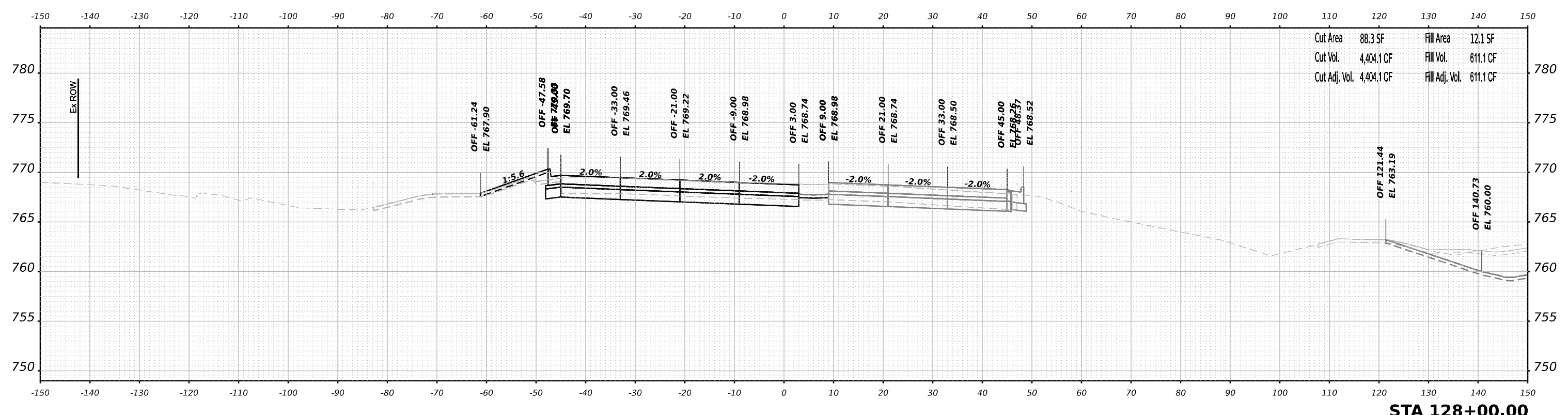
**STATE OF ILLINOIS  
 DEPARTMENT OF TRANSPORTATION**

**CROSS SECTIONS  
 HARRISON / US-20 - STAGE 2/2B**

SCALE: N/A SHEET 5 OF 70 SHEETS STA. 126+50.00 TO STA. 127+00.00

F.A.I./P.R.T.E.	SECTION	COUNTY	TOTAL SHEETS	SHEET NO.
39	(5)RS & (5&5HB)RC	WINNEBAGO	1279	830
CONTRACT NO. 64R71				
ILLINOIS FED. AID PROJECT				

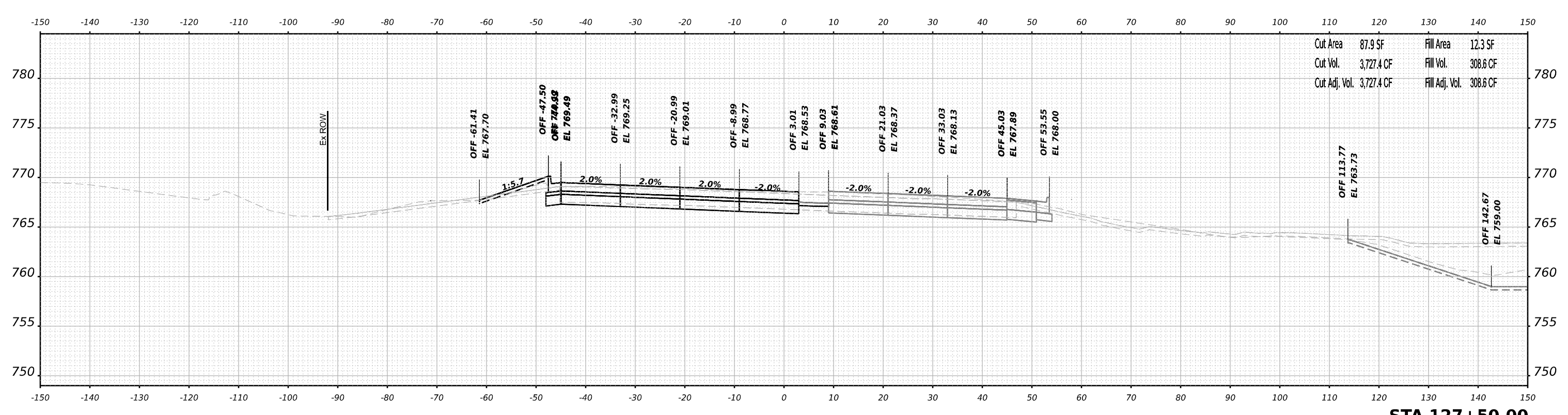
DATE	
BY	
SURVEYED	
PLOTTED	
TEMPLATE	
AREAS CHECKED	
NO.	
FINAL SURVEY	
NOTE BOOK	
AREAS CHECKED	
NO.	



Cut Area 88.3 SF  
 Cut Vol. 4,404.1 CF  
 Cut Adj. Vol. 4,404.1 CF  
 Fill Area 12.1 SF  
 Fill Vol. 611.1 CF  
 Fill Adj. Vol. 611.1 CF

**STA 128+00.00**

DATE	
BY	
SURVEYED	
PLOTTED	
TEMPLATE	
AREAS CHECKED	
NO.	
ORIGINAL SURVEY	
NOTE BOOK	
AREAS CHECKED	
NO.	



Cut Area 87.9 SF  
 Cut Vol. 3,727.4 CF  
 Cut Adj. Vol. 3,727.4 CF  
 Fill Area 12.3 SF  
 Fill Vol. 308.6 CF  
 Fill Adj. Vol. 308.6 CF

**STA 127+50.00**

MODEL: Plus2011ar-1-127-50.00 (Sheet)  
 FILE NAME: jw@benesch.com\benesch\42\Documents\10209108\00\Eng\_Docs\Design\2024\71-Cross-Sections-Harrison-US20-Stage2-Beginning to STA 136+00.dgn



USER NAME	= jMajcher	DESIGNED	- T.VOGLER	REVISED	-
		DRAWN	- T.VOGLER	REVISED	-
PLOT SCALE	= 0.16666633 1/ in.	CHECKED	- J.TARDY	REVISED	-
PLOT DATE	= 10/27/2023	DATE	- 10/13/2023	REVISED	-

**STATE OF ILLINOIS  
 DEPARTMENT OF TRANSPORTATION**

**CROSS SECTIONS  
 HARRISON / US-20 - STAGE 2/2B**

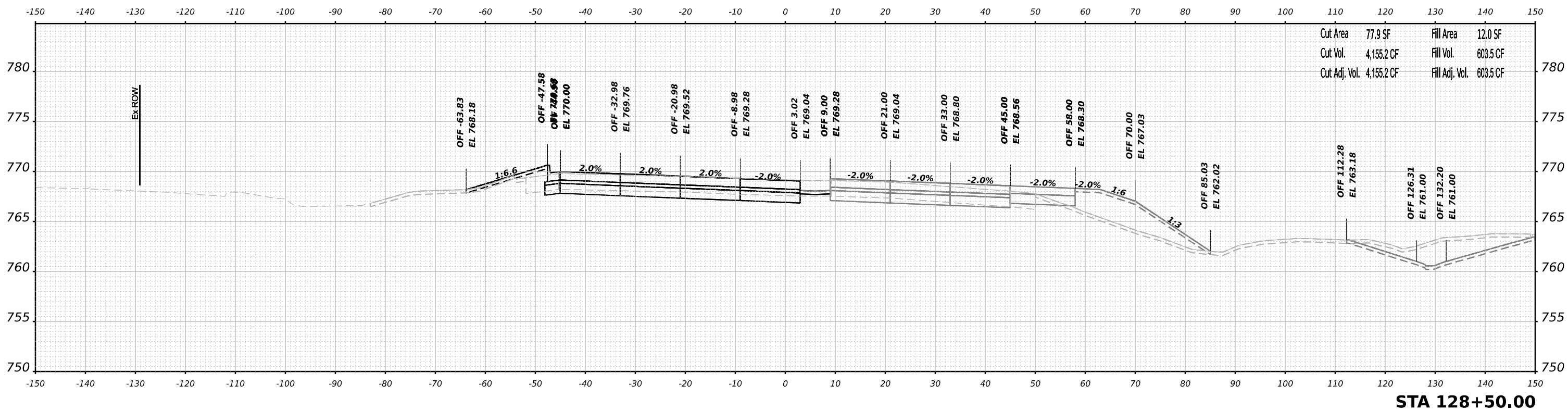
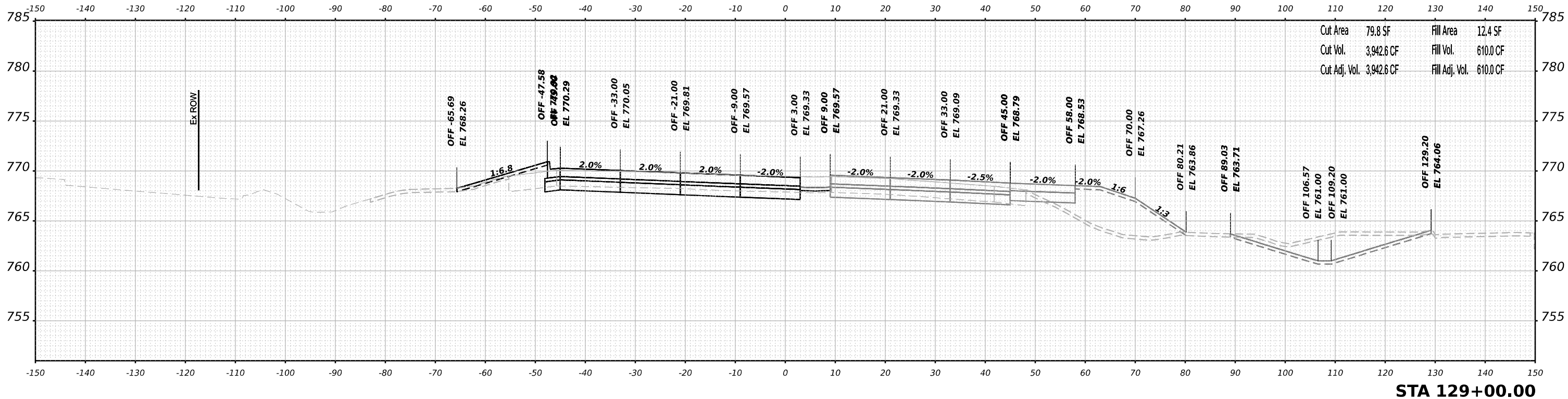
SCALE: N/A SHEET 6 OF 70 SHEETS STA. 127+50.00 TO STA. 128+00.00

F.A.I/P R.T.E.	SECTION	COUNTY	TOTAL SHEETS	SHEET NO.
39	(5)RS & (5&5HB)RC	WINNEBAGO	1279	831
CONTRACT NO. 64R71				
ILLINOIS FED. AID PROJECT				

DATE	
BY	
SURVEYED	
PLOTTED	
TEMPLATE	
NOTE BOOK	
AREAS CHECKED	
NO.	

DATE	
BY	
SURVEYED	
PLOTTED	
TEMPLATE	
NOTE BOOK	
AREAS CHECKED	
NO.	

MODEL: PLUS2018r-1-128+50.00 (Sheet)  
 FILE NAME: p:\w\benesch\new\benesch.com\benesch.com\42\Documents\10209108\00\Eng\_Docs\Design\Drawings\Cross\_Sections\224R71-Cross-Section-Harrison-US20-Stage2-Beginning to STA 136+00.dgn



**benesch**  
 Alfred Benesch & Company  
 35 W Wacker Drive, Suite 3300  
 Chicago, Illinois 60601  
 312-265-0450 Job No. 10660\_00

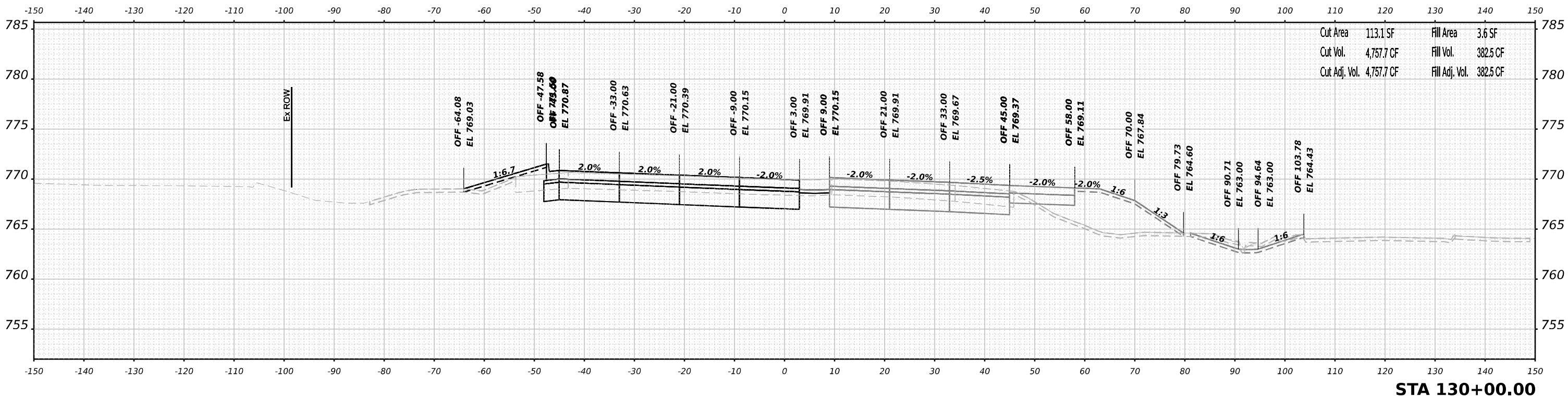
USER NAME	= jMajcher	DESIGNED	- T.VOGLER	REVISED	-
DRAWN	- T.VOGLER	REVISIONS	-	REVISED	-
PLOT SCALE	= 0.16666633 1/ in.	CHECKED	- J.TARDY	REVISED	-
PLOT DATE	= 10/27/2023	DATE	- 10/13/2023	REVISED	-

**STATE OF ILLINOIS  
 DEPARTMENT OF TRANSPORTATION**

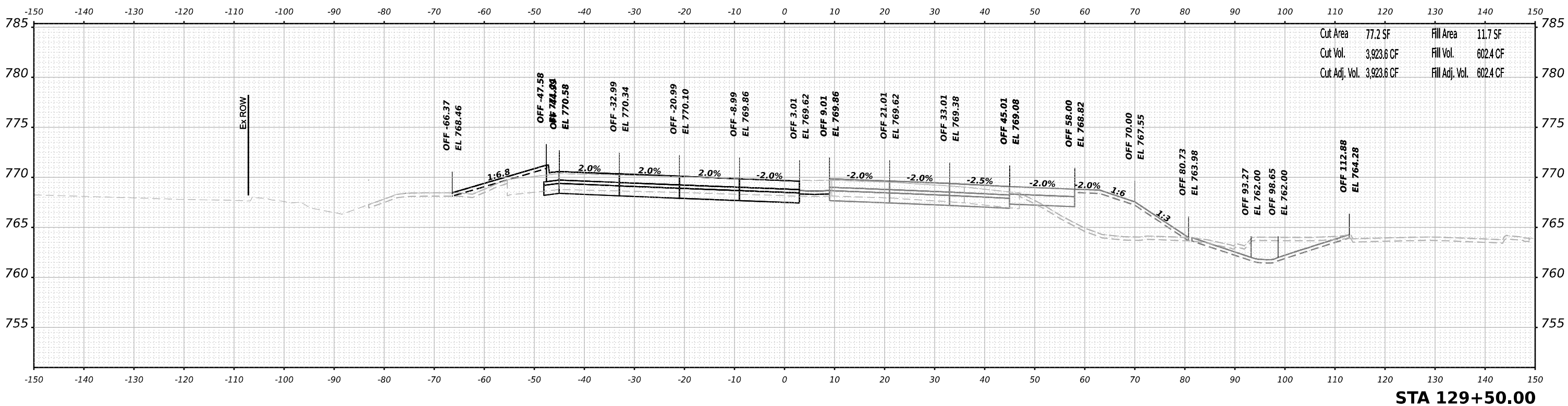
**CROSS SECTIONS  
 HARRISON / US-20 - STAGE 2/2B**  
 SCALE: N/A SHEET 7 OF 70 SHEETS STA. 128+50.00 TO STA. 129+00.00

F.A.I./P.R.T.E.	SECTION	COUNTY	TOTAL SHEETS	SHEET NO.
39	(5)RS & (5&5HB)RC	WINNEBAGO	1279	832
CONTRACT NO. 64R71				
ILLINOIS FED. AID PROJECT				

DATE	
BY	
FINAL SURVEY	SURVEYED
NOTE BOOK	PLOTTED
NO.	TEMPLATE
	AREAS
	AREAS CHECKED



DATE	
BY	
ORIGINAL SURVEY	SURVEYED
NOTE BOOK	PLOTTED
NO.	TEMPLATE
	AREAS
	AREAS CHECKED



MODEL: Plus2011ar-1-129+50.00 (Sheet)  
 FILE NAME: jwbenesch\new\_bentley.com\benesch\h4\Documents\1020910800\00\Eng\_Docs\Design\244R1-Cross-Sections-Harrison-US-20-Stage2-Beginning to STA 136+00.dgn



USER NAME	= jMajcher	DESIGNED	- T.VOGLER	REVISED	-
		DRAWN	- T.VOGLER	REVISED	-
PLOT SCALE	= 0.16666633 1/ in.	CHECKED	- J.TARDY	REVISED	-
PLOT DATE	= 10/27/2023	DATE	- 10/13/2023	REVISED	-

**STATE OF ILLINOIS  
DEPARTMENT OF TRANSPORTATION**

**CROSS SECTIONS  
HARRISON / US-20 - STAGE 2/2B**

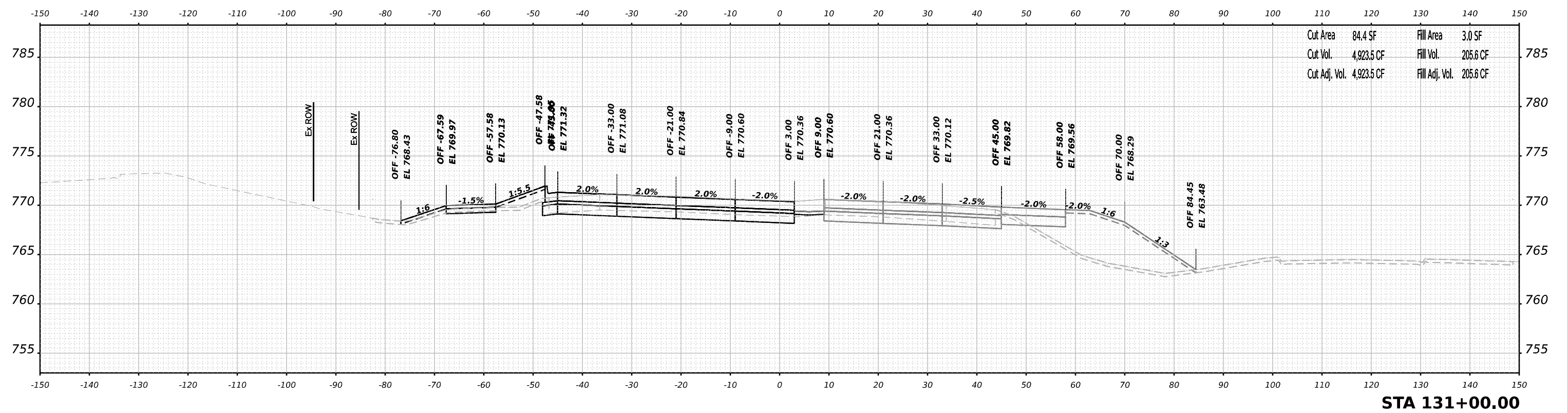
SCALE: N/A    SHEET 8 OF 70 SHEETS    STA. 129+50.00 TO STA. 130+00.00

F.A.I/P	SECTION	COUNTY	TOTAL SHEETS	SHEET NO.
39	(5)RS & (5&5HB)RC	WINNEBAGO	1279	833
CONTRACT NO. 64R71				
ILLINOIS FED. AID PROJECT				

DATE	
BY	
SURVEYED	
PLOTTED	
TEMPLATE	
NOTE BOOK	
AREAS CHECKED	
NO.	

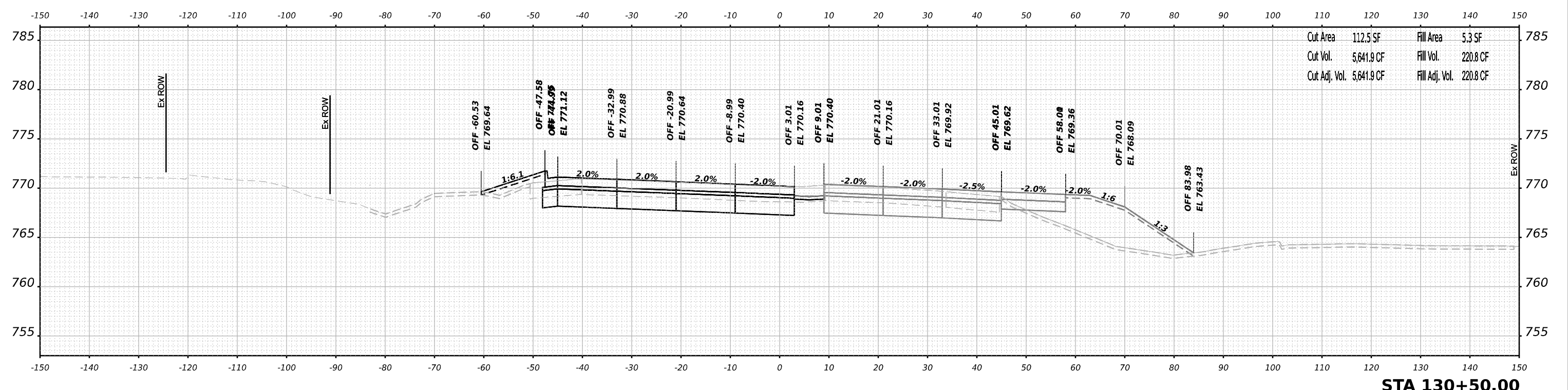
DATE	
BY	
SURVEYED	
PLOTTED	
TEMPLATE	
NOTE BOOK	
AREAS CHECKED	
NO.	

MODEL: Plus201har - 1 - 130+50.00 (Sheet)  
 FILE NAME: j:\w\benesch\new\benesch.com\benesch.com\benesch.com\Documents\10209108000\Eng\Drawn\Drawn\Cross\_Section\21-Cross-Section-Harrison-US-20-Stage2-Beginning to STA 136+00.dgn



Cut Area	84.4 SF	Fill Area	3.0 SF
Cut Vol.	4,923.5 CF	Fill Vol.	205.6 CF
Cut Adj. Vol.	4,923.5 CF	Fill Adj. Vol.	205.6 CF

**STA 131+00.00**



Cut Area	112.5 SF	Fill Area	5.3 SF
Cut Vol.	5,641.9 CF	Fill Vol.	220.8 CF
Cut Adj. Vol.	5,641.9 CF	Fill Adj. Vol.	220.8 CF

**STA 130+50.00**



USER NAME	= jMajcher	DESIGNED	- T.VOGLER	REVISED	-
		DRAWN	- T.VOGLER	REVISED	-
PLOT SCALE	= 0.16666633 1/ in.	CHECKED	- J.TARDY	REVISED	-
PLOT DATE	= 10/27/2023	DATE	- 10/13/2023	REVISED	-

**STATE OF ILLINOIS  
DEPARTMENT OF TRANSPORTATION**

**CROSS SECTIONS  
HARRISON / US-20 - STAGE 2/2B**

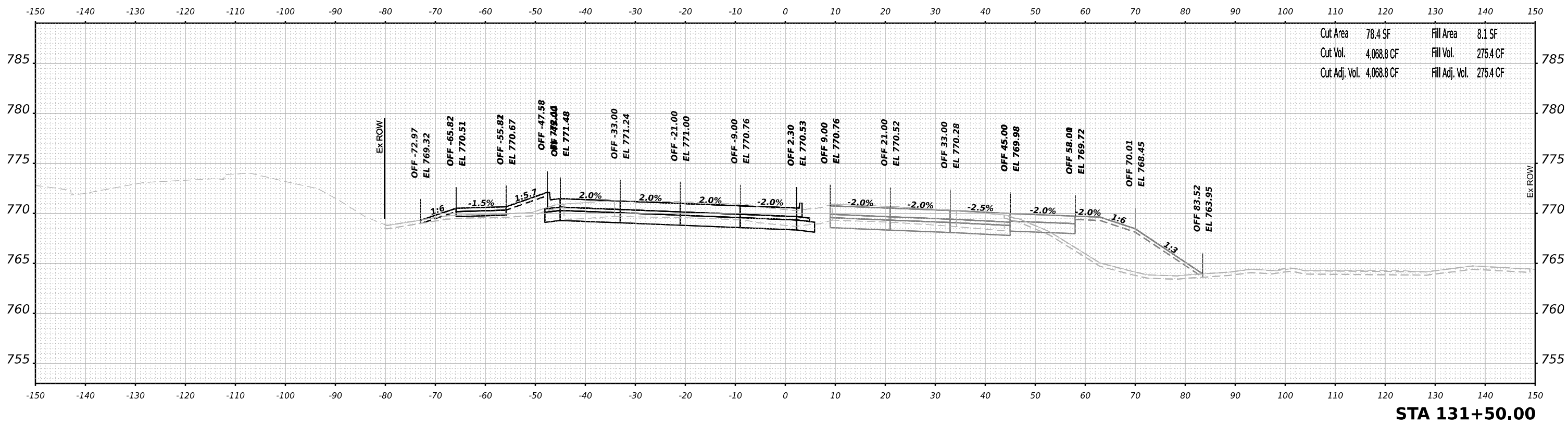
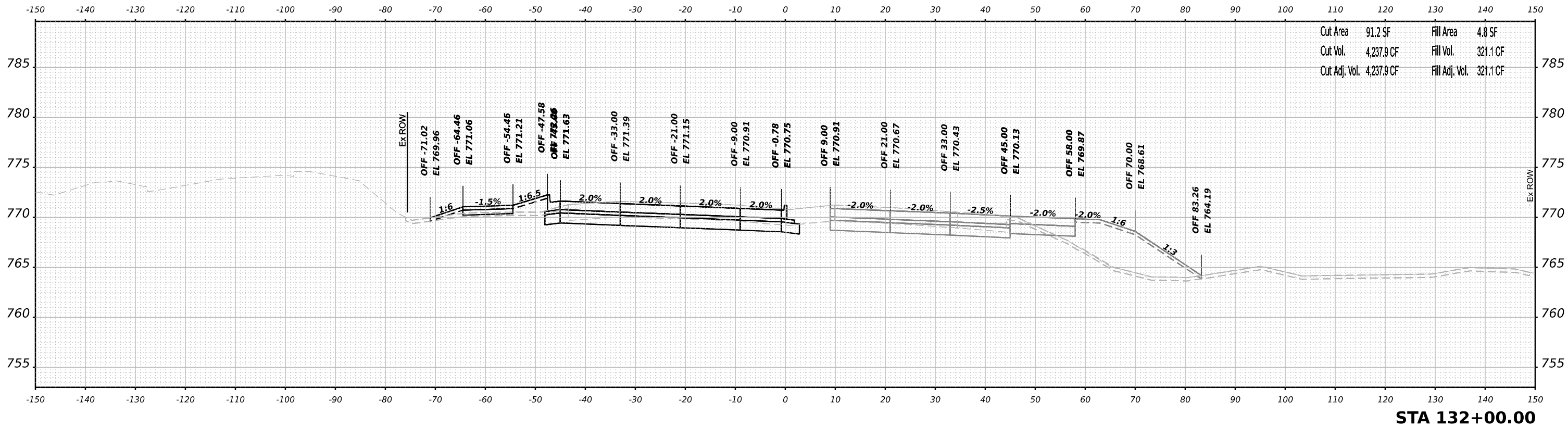
SCALE: N/A    SHEET 9 OF 70 SHEETS    STA. 130+50.00 TO STA. 131+00.00

F.A.I/P R.T.E.	SECTION	COUNTY	TOTAL SHEETS	SHEET NO.
39	(5)RS & (5&5HB)RC	WINNEBAGO	1279	834
CONTRACT NO. 64R71				
ILLINOIS FED. AID PROJECT				

DATE	
BY	
SURVEYED	
PLOTTED	
TEMPLATE	
AREAS	
AREAS CHECKED	
FINAL SURVEY	
NOTE BOOK	
NO.	

DATE	
BY	
SURVEYED	
PLOTTED	
TEMPLATE	
AREAS	
AREAS CHECKED	
ORIGINAL SURVEY	
NOTE BOOK	
NO.	

MODEL: Plus2011ar-1-131-150.00 (Sheet)  
 FILE NAME: j:\w\benesch.com\benesch.com\Documents\10209108000\Eng\Drawings\108000\1-Cross-Sections-Harrison-152-Stage2-Beginning to STA 136+00.dgn



USER NAME	= jMajcher
DESIGNED	- T.VOGLER
DRAWN	- T.VOGLER
PLOT SCALE	= 0.16666633 1/ in.
PLOT DATE	= 10/27/2023

DESIGNED	- T.VOGLER
DRAWN	- T.VOGLER
CHECKED	- J.TARDY
DATE	- 10/13/2023

REVISED	-
REVISED	-
REVISED	-
REVISED	-

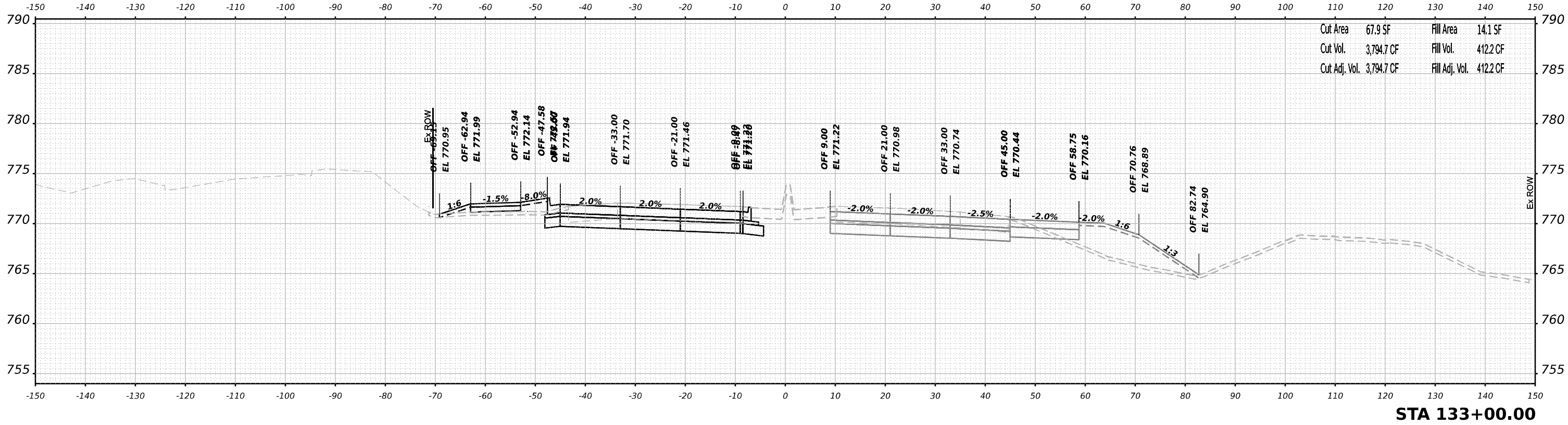
**STATE OF ILLINOIS  
 DEPARTMENT OF TRANSPORTATION**

**CROSS SECTIONS  
 HARRISON / US-20 - STAGE 2/2B**

SCALE: N/A    SHEET 10 OF 70 SHEETS    STA. 131+50.00 TO STA. 132+00.00

F.A.I/P RTE.	SECTION	COUNTY	TOTAL SHEETS	SHEET NO.
39	(5)RS & (5&5HB)RC	WINNEBAGO	1279	835
CONTRACT NO. 64R71				
ILLINOIS    FED. AID PROJECT				

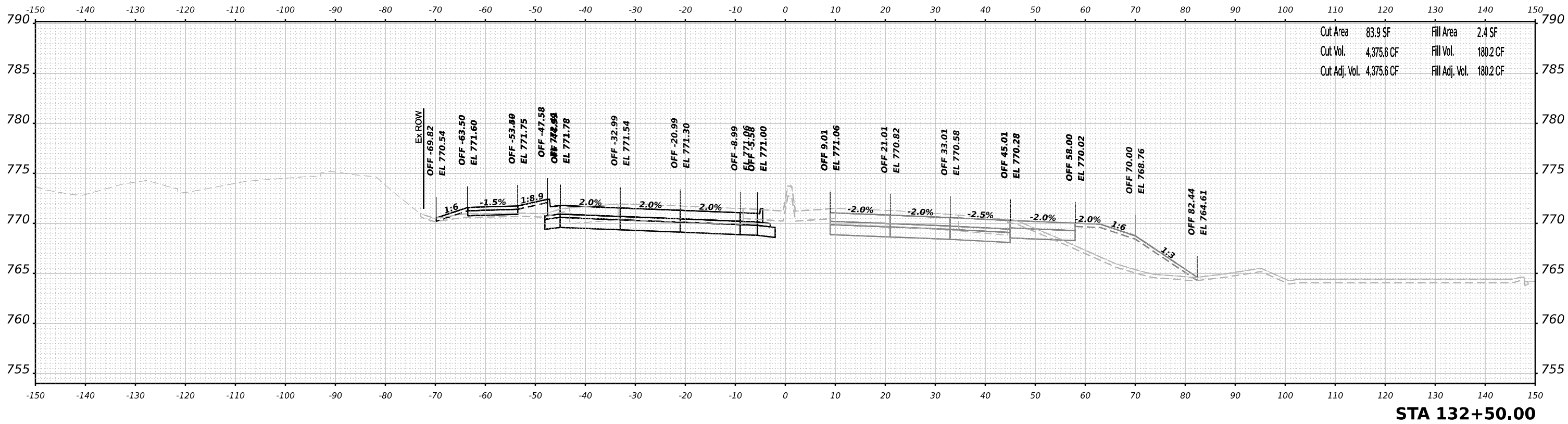
DATE	
BY	
FINAL SURVEY	SURVEYED
NOTE BOOK	PLOTTED
NO.	TEMPLATE
	AREAS
	CHECKED



Cut Area	67.9 SF	Fill Area	14.1 SF
Cut Vol.	3,794.7 CF	Fill Vol.	412.2 CF
Cut Adj. Vol.	3,794.7 CF	Fill Adj. Vol.	412.2 CF

**STA 133+00.00**

DATE	
BY	
ORIGINAL SURVEY	SURVEYED
NOTE BOOK	PLOTTED
NO.	TEMPLATE
	AREAS
	CHECKED



Cut Area	83.9 SF	Fill Area	2.4 SF
Cut Vol.	4,375.6 CF	Fill Vol.	180.2 CF
Cut Adj. Vol.	4,375.6 CF	Fill Adj. Vol.	180.2 CF

**STA 132+50.00**

MODEL: Plus201har - 1 - 132 - 50.00 (Sheet)  
 FILE NAME: j:\w\benesch\new\benesch.com\benesch.com\42\Documents\10209\10800\00\Eng\Draw\Draw\Draw\Cross\_Sections\024R71-Cross\_Section-Harrison-US20-Stage2-Beginning to STA 136-00.dwg



USER NAME	= jMajcher	DESIGNED	- T.VOGLER	REVISED	-
		DRAWN	- T.VOGLER	REVISED	-
PLOT SCALE	= 0.16666633 1/ in.	CHECKED	- J.TARDY	REVISED	-
PLOT DATE	= 10/26/2023	DATE	- 10/13/2023	REVISED	-

**STATE OF ILLINOIS  
 DEPARTMENT OF TRANSPORTATION**

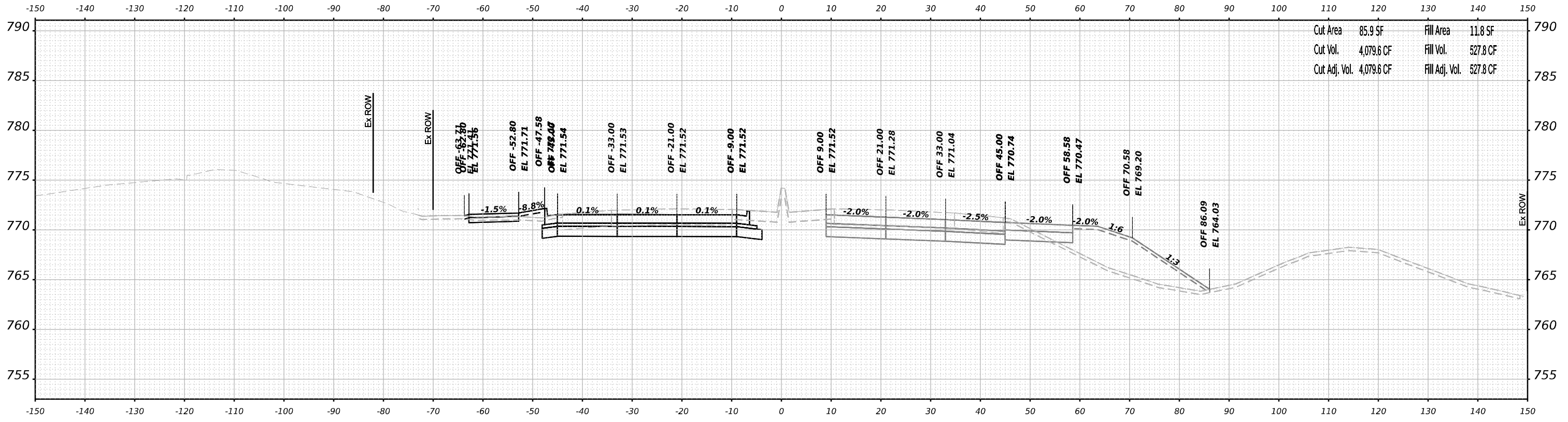
**CROSS SECTIONS  
 HARRISON / US-20 - STAGE 2/2B**

SCALE: N/A     SHEET 11 OF 70 SHEETS     STA. 132+50.00 TO STA. 133+00.00

F.A.I.P RTE.	SECTION	COUNTY	TOTAL SHEETS	SHEET NO.
39	(5)RS & (5&5HB)RC	WINNEBAGO	1279	836
CONTRACT NO. 64R71				
ILLINOIS FED. AID PROJECT				



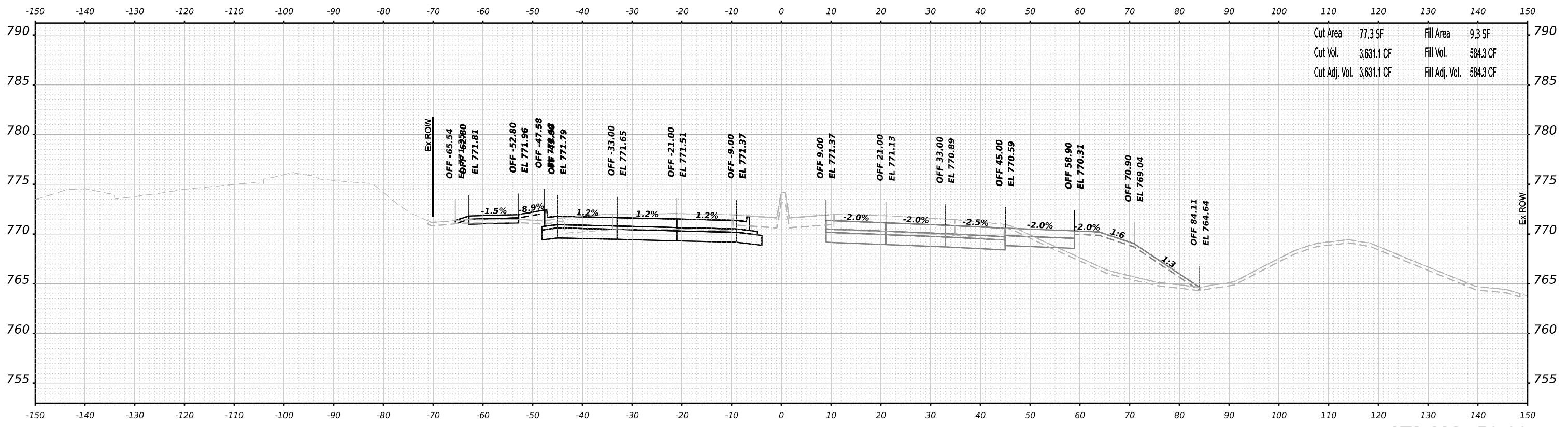
FINAL SURVEY	SURVEYED	DATE
NOTE BOOK	PLOTTED	BY
NO.	TEMPLATE	
	AREAS CHECKED	
	AREAS CHECKED	



Cut Area	85.9 SF	Fill Area	11.8 SF
Cut Vol.	4,079.6 CF	Fill Vol.	527.8 CF
Cut Adj. Vol.	4,079.6 CF	Fill Adj. Vol.	527.8 CF

**STA 134+00.00**

ORIGINAL SURVEY	SURVEYED	DATE
NOTE BOOK	PLOTTED	BY
NO.	TEMPLATE	
	AREAS CHECKED	
	AREAS CHECKED	



Cut Area	77.3 SF	Fill Area	9.3 SF
Cut Vol.	3,631.1 CF	Fill Vol.	584.3 CF
Cut Adj. Vol.	3,631.1 CF	Fill Adj. Vol.	584.3 CF

**STA 133+50.00**

MODEL: Plus2011r-1-133+50.00 (Sheet)  
 FILE NAME: jw@benesch.com\benesch\42\Documents\10009108000\Eng\Drawn\Drawn\Cross\_Section\2024R1\Cross\_Section-Harrison-US-20-Stage2-Beginning to STA 136+00.dgn

Alfred Benesch & Company  
 35 W Wacker Drive, Suite 3300  
 Chicago, Illinois 60601  
 312-265-0450 Job No. 10660100

USER NAME	= jMajcher	DESIGNED	- T.VOGLER	REVISED	-
		DRAWN	- T.VOGLER	REVISED	-
PLOT SCALE	= 0.16666633 1/ in.	CHECKED	- J.TARDY	REVISED	-
PLOT DATE	= 10/26/2023	DATE	- 10/13/2023	REVISED	-

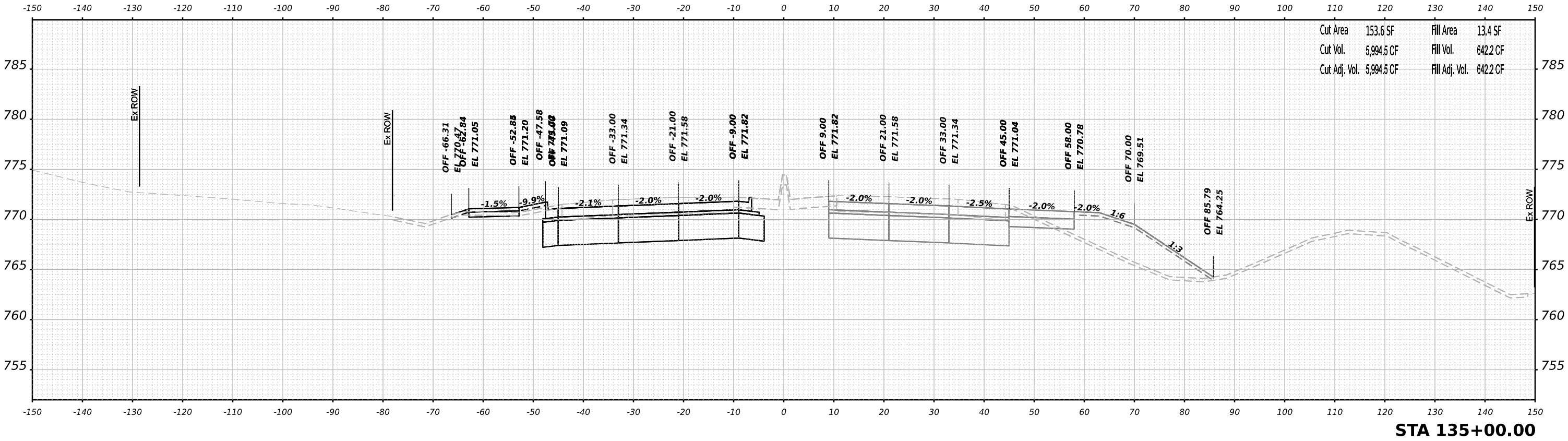
**STATE OF ILLINOIS  
 DEPARTMENT OF TRANSPORTATION**

**CROSS SECTIONS  
 HARRISON / US-20 - STAGE 2/2B**

SCALE: N/A SHEET 12 OF 70 SHEETS STA. 133+50.00 TO STA. 134+00.00

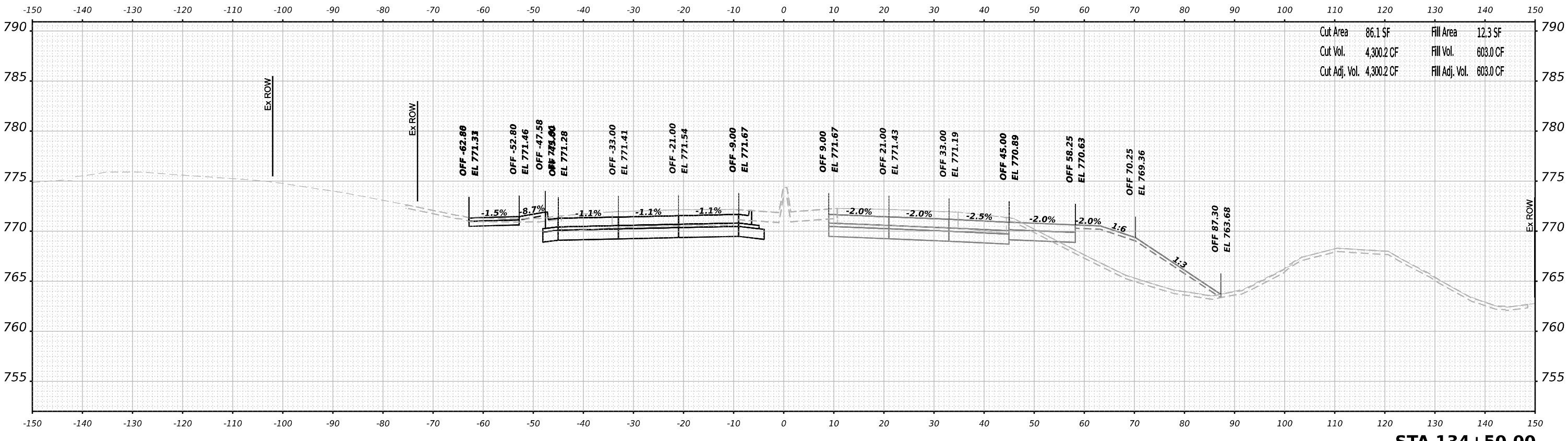
F.A.I.P R.T.E.	SECTION	COUNTY	TOTAL SHEETS	SHEET NO.
39	(5)RS & (5&5HB)RC	WINNEBAGO	1279	837
CONTRACT NO. 64R71				
ILLINOIS FED. AID PROJECT				

FINAL SURVEY	SURVEYED	BY	DATE
NOTE BOOK	PLOTTED		
NO.	TEMPLATE		
	AREAS		
	CHECKED		



**STA 135+00.00**

ORIGINAL SURVEY	SURVEYED	BY	DATE
NOTE BOOK	PLOTTED		
NO.	TEMPLATE		
	AREAS		
	CHECKED		



**STA 134+50.00**

MODEL: Plus2011ar-1\_134+50.00 (Sheet)  
 FILE NAME: jw@benesch.com\benesch\42\Documents\10209108000\Eng\_Docs\Design\2024R71-Cross-Sections-Harrison-US20-Stage2-Beginning to STA 136+00.00.dgn

USER NAME	= jMajcher
DESIGNED	- T.VOGLER
DRAWN	- T.VOGLER
CHECKED	- J.TARDY
DATE	- 10/13/2023

REVISIONS	-
REVISIONS	-
REVISIONS	-
REVISIONS	-

**STATE OF ILLINOIS  
DEPARTMENT OF TRANSPORTATION**

<b>CROSS SECTIONS HARRISON / US-20 - STAGE 2/2B</b>	
SCALE: N/A	SHEET 13 OF 70 SHEETS
STA. 134+50.00 TO STA. 135+00.00	

F.A.I/P R.T.E.	SECTION	COUNTY	TOTAL SHEETS	SHEET NO.
39	(5)RS & (5&5HB)RC	WINNEBAGO	1279	838
CONTRACT NO. 64R71				
ILLINOIS FED. AID PROJECT				

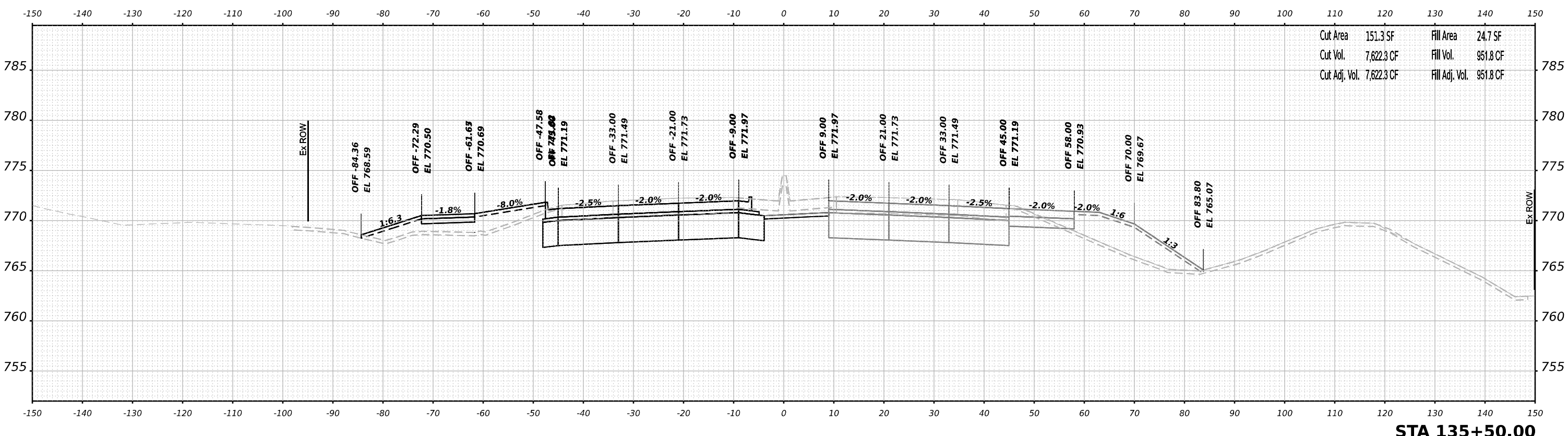
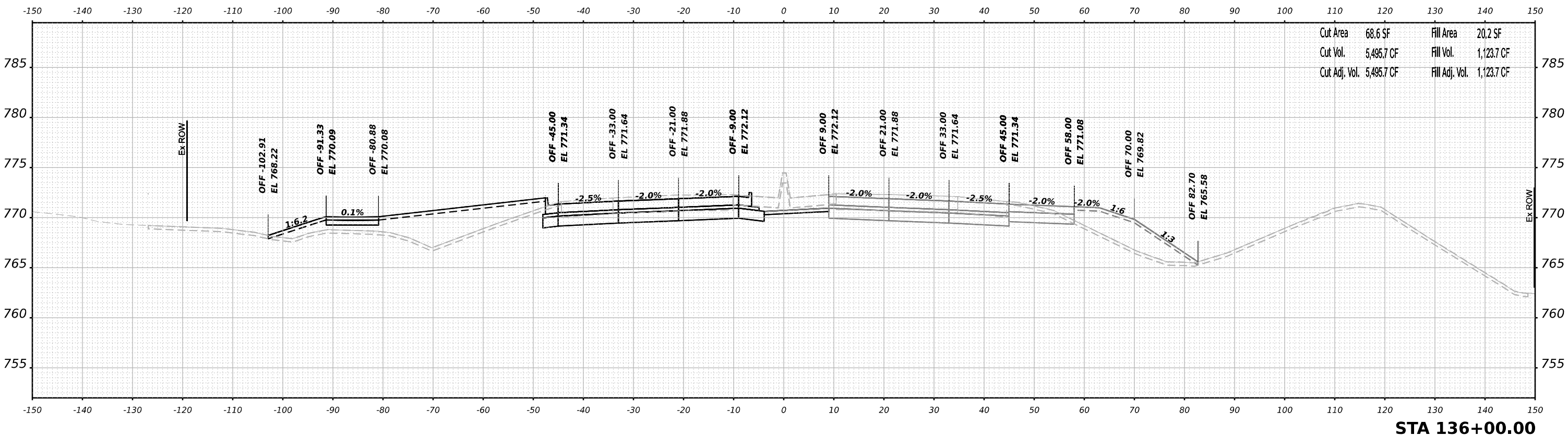


Alfred Benesch & Company  
 35 W Wacker Drive, Suite 3300  
 Chicago, Illinois 60601  
 312-265-0450 Job No. 10660,00

FINAL SURVEY	SURVEYED	BY	DATE
NOTE BOOK	PLOTTED		
NO.	TEMPLATE		
	AREAS		
	CHECKED		

ORIGINAL SURVEY	SURVEYED	BY	DATE
NOTE BOOK	PLOTTED		
NO.	TEMPLATE		
	AREAS		
	CHECKED		

MODEL: Plus2011ar-1-135+50.00 (Sheet)  
 FILE NAME: j:\w\benesch\new\benesch.com\benesch.com\Documents\1020910800.00\Eng\_Docs\Design\DOT\Cross\_Section\024R71-Cross-Section-Harrison-US20-Stage2-Beginning to STA 136+00.dgn



USER NAME	= jMajcher
DESIGNED	- T.VOGLER
DRAWN	- T.VOGLER
PLOT SCALE	= 0.16666633 1/ in.
PLOT DATE	= 10/26/2023

CHECKED	- J.TARDY
DATE	- 10/13/2023

REVISED	-
REVISED	-
REVISED	-
REVISED	-

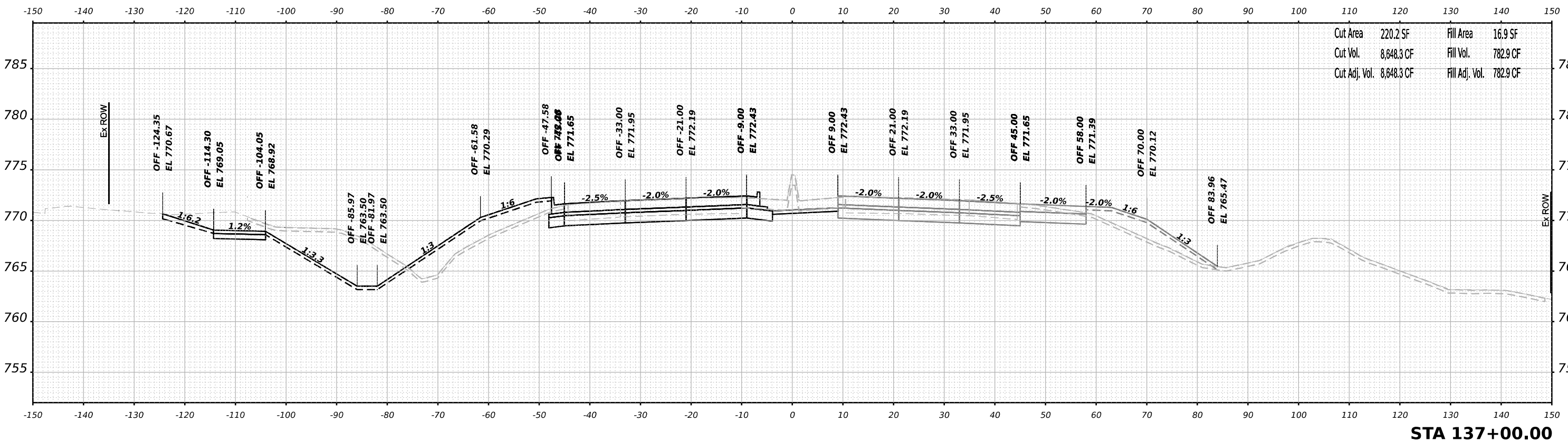
**STATE OF ILLINOIS  
DEPARTMENT OF TRANSPORTATION**

**CROSS SECTIONS  
HARRISON / US-20 - STAGE 2/2B**

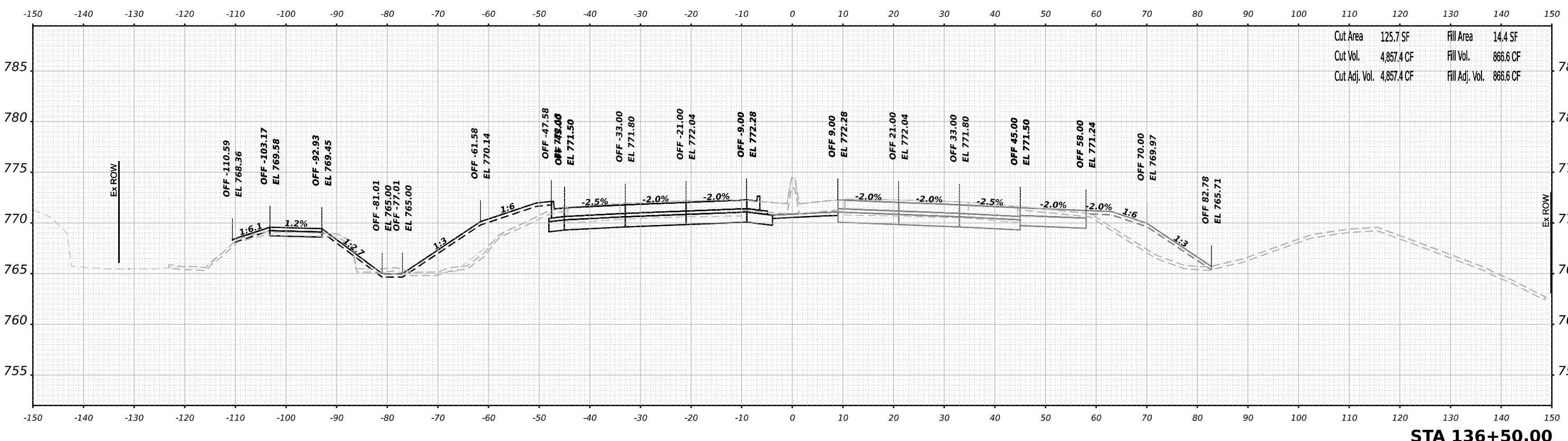
SCALE: N/A      SHEET 14 OF 70 SHEETS      STA. 135+50.00 TO STA. 136+00.00

F.A.I.P. RTE.	SECTION	COUNTY	TOTAL SHEETS	SHEET NO.
39	(5)RS & (5&5HB)RC	WINNEBAGO	1279	839
CONTRACT NO. 64R71				
ILLINOIS FED. AID PROJECT				

FINAL SURVEY NO.	SURVEYED	DATE
NOTE BOOK	PLOTTED	BY
AREAS CHECKED	TEMPLATE	
	AREAS	
	CHECKED	



ORIGINAL SURVEY NO.	SURVEYED	DATE
NOTE BOOK	PLOTTED	BY
AREAS CHECKED	TEMPLATE	
	AREAS	
	CHECKED	



MODEL: PLUS2018r - 1 - 136-50.00 [Sheet]  
 FILE NAME: j:\benesch\paw\benesch.com\benesch\paw\Documents\708005108\001\Eng\_Docs\Design\DM\Cross\_Sections\Harrison-US-20-Stage2.dgn



USER NAME	= jMaicher	DESIGNED	- T.VOGLER	REVISED	-
PLOT SCALE	= 0.166666685 1/ in.	DRAWN	- T.VOGLER	REVISED	-
PLOT DATE	= 10/13/2023	CHECKED	- J.TARDY	REVISED	-
		DATE	- 10/13/2023	REVISED	-

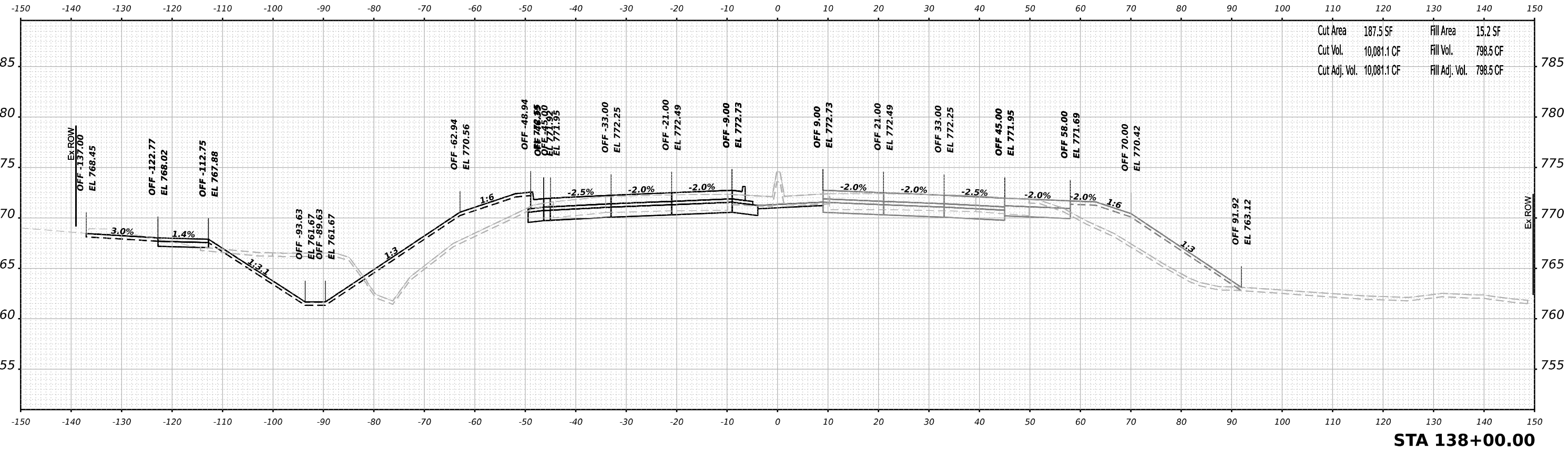
**STATE OF ILLINOIS  
DEPARTMENT OF TRANSPORTATION**

**CROSS SECTIONS  
HARRISON / US-20 - STAGE 2/2B**

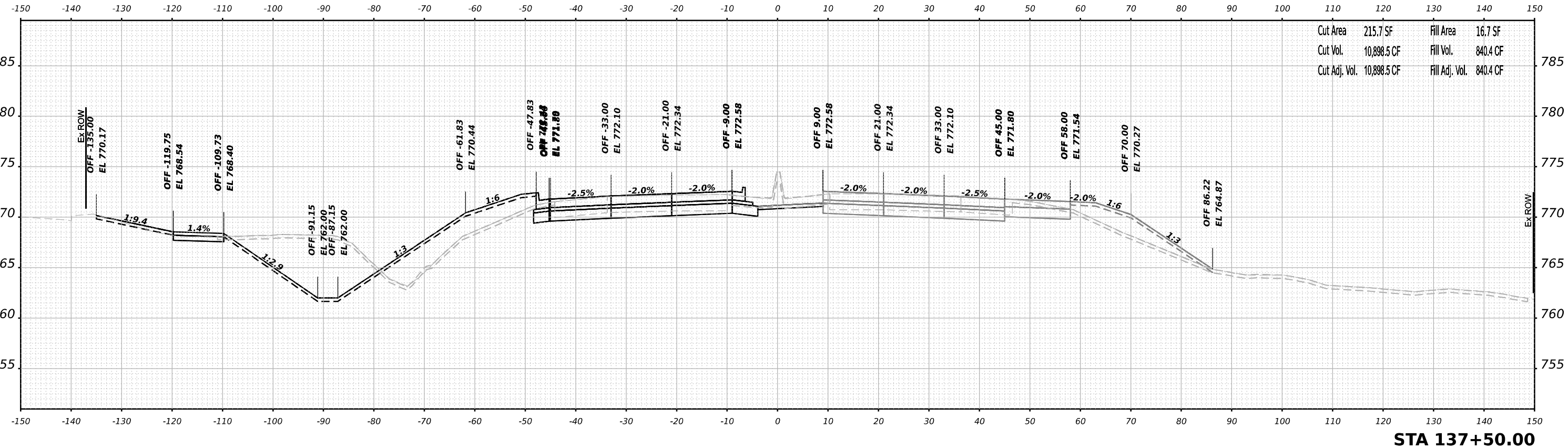
SCALE: N/A    SHEET 15 OF 70 SHEETS    STA. 136+50.00 TO STA. 137+00.00

F.A.I.P. RTE.	SECTION	COUNTY	TOTAL SHEETS	SHEET NO.
39	(5)RS & (5&5HB)RC	WINNEBAGO	1279	840
CONTRACT NO. 64R71				
ILLINOIS FED. AID PROJECT				

FINAL SURVEY	SURVEYED	DATE
NOTE BOOK	PLOTTED	BY
NO.	TEMPLATE	
	AREAS CHECKED	



ORIGINAL SURVEY	SURVEYED	DATE
NOTE BOOK	PLOTTED	BY
NO.	TEMPLATE	
	AREAS CHECKED	



MODEL: P1US2018r-1-137-50.00 [Sheet]  
 FILE NAME: p:\benesch\paw\_bentley.com\benesch\paw\Documents\708095108\00\_001\Eng\_Docs\Design\DM\Cross\_Sections\Harrison-US-20-Stage2.dgn



USER NAME	= jmaicher
DESIGNED	- T.VOGLER
DRAWN	- T.VOGLER
PLLOT SCALE	= 0.16666665 1/ in.
PLLOT DATE	= 10/13/2023

REVISED	-
REVISED	-
REVISED	-
REVISED	-

**STATE OF ILLINOIS  
DEPARTMENT OF TRANSPORTATION**

**CROSS SECTIONS  
HARRISON / US-20 - STAGE 2/2B**

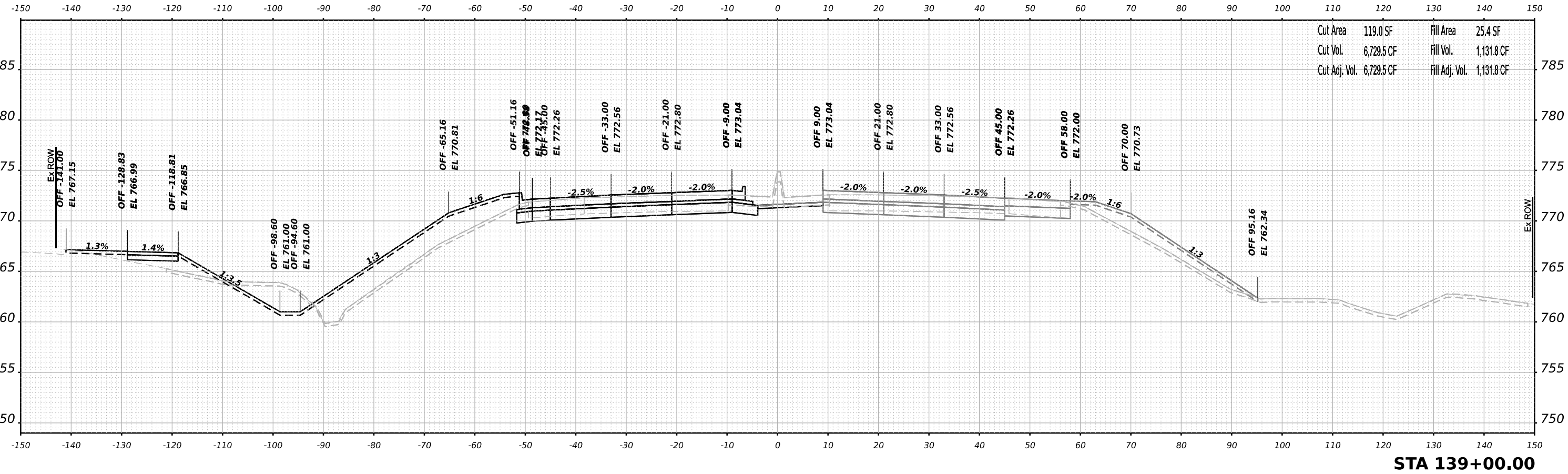
SCALE: N/A SHEET 16 OF 70 SHEETS STA. 137+50.00 TO STA. 138+00.00

F.A.I.P. RTE.	SECTION	COUNTY	TOTAL SHEETS	SHEET NO.
39	(5)RS & (5&5HB)RC	WINNEBAGO	1279	841
CONTRACT NO. 64R71				
ILLINOIS FED. AID PROJECT				

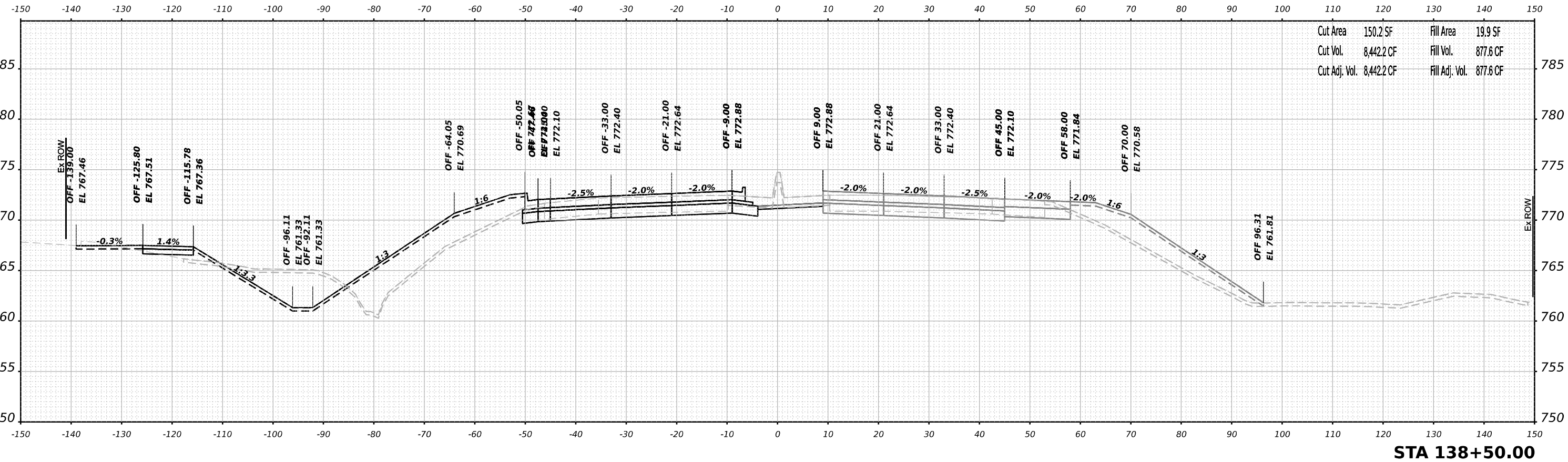
FINAL SURVEY	SURVEYED	DATE
NOTE BOOK	PLOTTED	BY
NO.	TEMPLATE	
	AREAS CHECKED	
	AREAS CHECKED	

ORIGINAL SURVEY	SURVEYED	DATE
NOTE BOOK	PLOTTED	BY
NO.	TEMPLATE	
	AREAS CHECKED	
	AREAS CHECKED	

MODEL: P1US2018r-1-138-50.00 [Sheet]  
 FILE NAME: j:\benesch\paw\benesch.com\benesch\paw\Documents\70800510800\01\Eng\_Docs\Design\DM\Cross\_Sections\Harrison-US-20-Stage2.dgn



Cut Area	119.0 SF	Fill Area	25.4 SF
Cut Vol.	6,729.5 CF	Fill Vol.	1,131.8 CF
Cut Adj. Vol.	6,729.5 CF	Fill Adj. Vol.	1,131.8 CF



Cut Area	150.2 SF	Fill Area	19.9 SF
Cut Vol.	8,442.2 CF	Fill Vol.	877.6 CF
Cut Adj. Vol.	8,442.2 CF	Fill Adj. Vol.	877.6 CF



USER NAME	= jMajcher	DESIGNED	- T.VOGLER	REVISED	-
		DRAWN	- T.VOGLER	REVISED	-
PLOT SCALE	= 0.16666665 1/ in.	CHECKED	- J.TARDY	REVISED	-
PLOT DATE	= 10/13/2023	DATE	- 10/13/2023	REVISED	-

**STATE OF ILLINOIS  
DEPARTMENT OF TRANSPORTATION**

**CROSS SECTIONS  
HARRISON / US-20 - STAGE 2/2B**

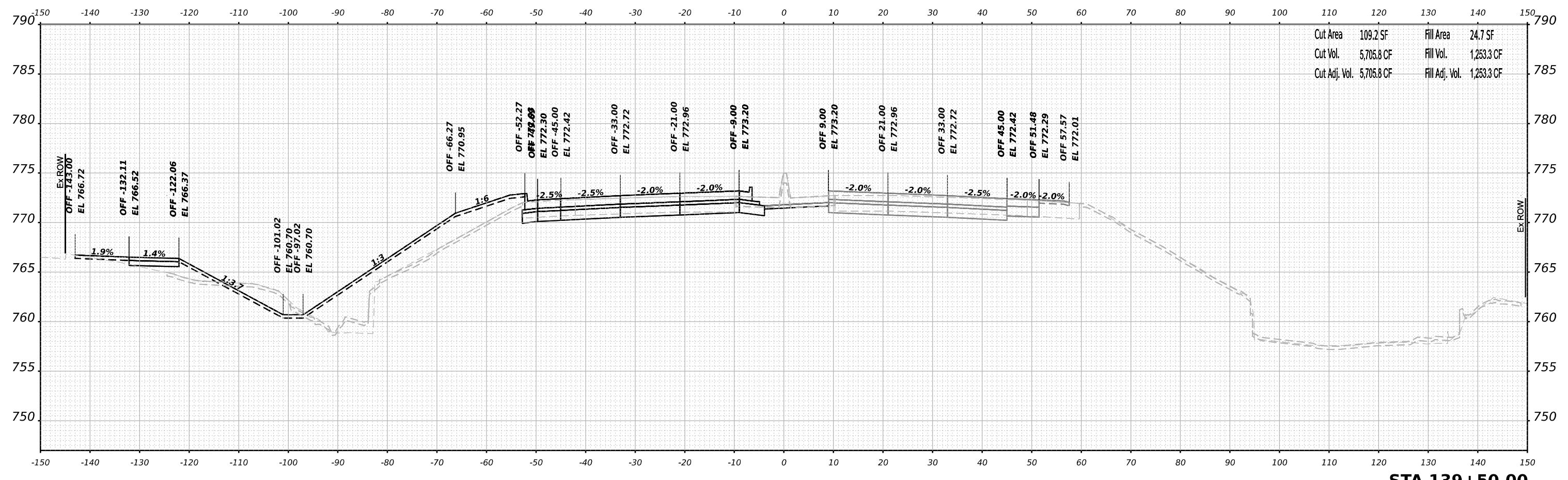
SCALE: N/A SHEET 17 OF 70 SHEETS STA. 138+50.00 TO STA. 139+00.00

F.A.I.P. RTE.	SECTION	COUNTY	TOTAL SHEETS	SHEET NO.
39	(5)RS & (5&5HB)RC	WINNEBAGO	1279	842
			CONTRACT NO. 64R71	
ILLINOIS		FED. AID PROJECT		

FINAL SURVEY NO.	SURVEYED	DATE
NOTE BOOK	PLOTTED	
	TEMPLATE	
	AREAS	
	CHECKED	

ORIGINAL SURVEY NO.	SURVEYED	DATE
NOTE BOOK	PLOTTED	
	TEMPLATE	
	AREAS	
	CHECKED	

MODEL: P:\US20\har - 1 - 139+50.00 (Sheet)  
 FILE NAME: p:\benesch\paw\benesch.com\benesch\paw\0\Documents\708095108\001\Eng\_Docs\Design\DM\Cross\_Sections\224R71-Cross-Sections-Harrison-US-20-Stage2.dgn



Cut Area	109.2 SF	Fill Area	24.7 SF
Cut Vol.	5,705.8 CF	Fill Vol.	1,253.3 CF
Cut Adj. Vol.	5,705.8 CF	Fill Adj. Vol.	1,253.3 CF

**STA 139+50.00**



USER NAME = jmajcher	DESIGNED - T.VOGLER	REVISED -
	DRAWN - T.VOGLER	REVISED -
PLOT SCALE = 0.16666685' / in.	CHECKED - J.TARDY	REVISED -
PLOT DATE = 10/13/2023	DATE - 10/13/2023	REVISED -

**STATE OF ILLINOIS  
DEPARTMENT OF TRANSPORTATION**

**CROSS SECTIONS  
HARRISON / US-20 - STAGE 2/2B**

SCALE: N/A    SHEET 18 OF 70 SHEETS    STA. 139+50.00 TO STA. 140+00.00

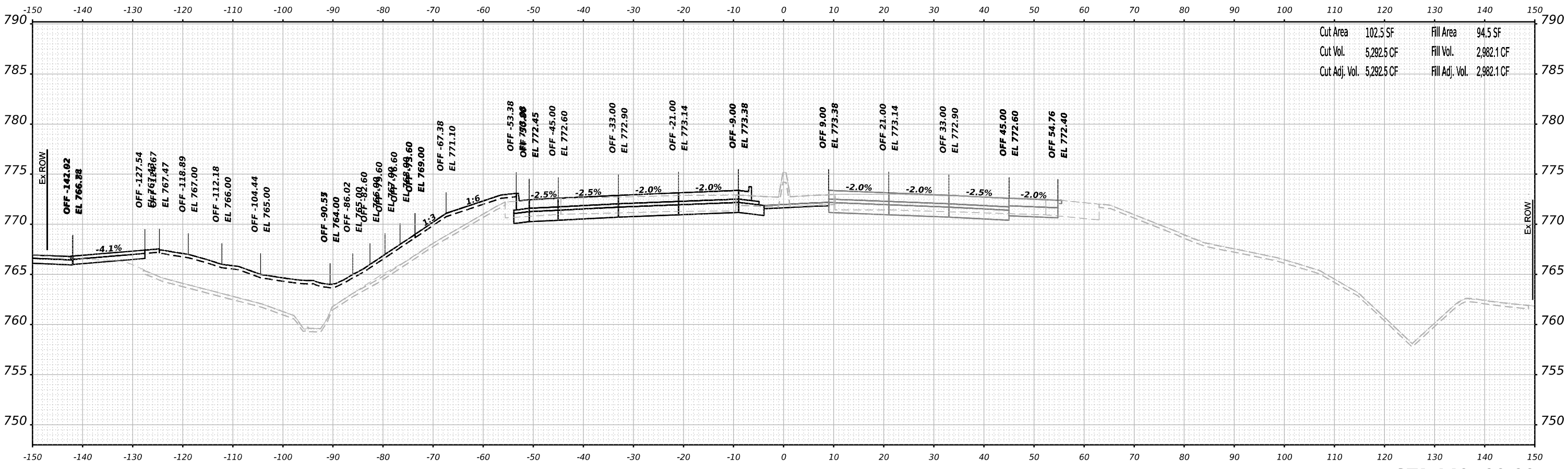
F.A.I.P. RTE.	SECTION	COUNTY	TOTAL SHEETS	SHEET NO.
39	(5)RS & (5&5HB)RC	WINNEBAGO	1279	843
CONTRACT NO. 64R71				
ILLINOIS		FED. AID PROJECT		



FINAL SURVEY NO.	SURVEYED	DATE
NOTE BOOK	PLOTTED	
	TEMPLATE	
	AREAS CHECKED	
	AREAS CHECKED	

ORIGINAL SURVEY NO.	SURVEYED	DATE
NOTE BOOK	PLOTTED	
	TEMPLATE	
	AREAS CHECKED	
	AREAS CHECKED	

MODEL: P:\US20\har - 1 - 140+00.00 (Sheet)  
 FILE NAME: p:\benesch\paw\benesch.com\benesch\paw\Documents\0600510800\001\Eng\_Docs\Design\01\Cross\_Sections\02\4R71\Cross\_Sections-Harrison-US-20-Stage2.dgn



Cut Area	102.5 SF	Fill Area	94.5 SF
Cut Vol.	5,292.5 CF	Fill Vol.	2,982.1 CF
Cut Adj. Vol.	5,292.5 CF	Fill Adj. Vol.	2,982.1 CF

**STA 140+00.00**



USER NAME	= jMaicher	DESIGNED	- T.VOGLER	REVISED	-
		DRAWN	- T.VOGLER	REVISED	-
PLOT SCALE	= 0.166666685' / in.	CHECKED	- J.TARDY	REVISED	-
PLOT DATE	= 10/13/2023	DATE	- 10/13/2023	REVISED	-

**STATE OF ILLINOIS  
DEPARTMENT OF TRANSPORTATION**

**CROSS SECTIONS  
HARRISON / US-20 - STAGE 2/2B**

SCALE: N/A    SHEET 19 OF 70 SHEETS    STA. 140+00.00 TO STA. 141+00.00

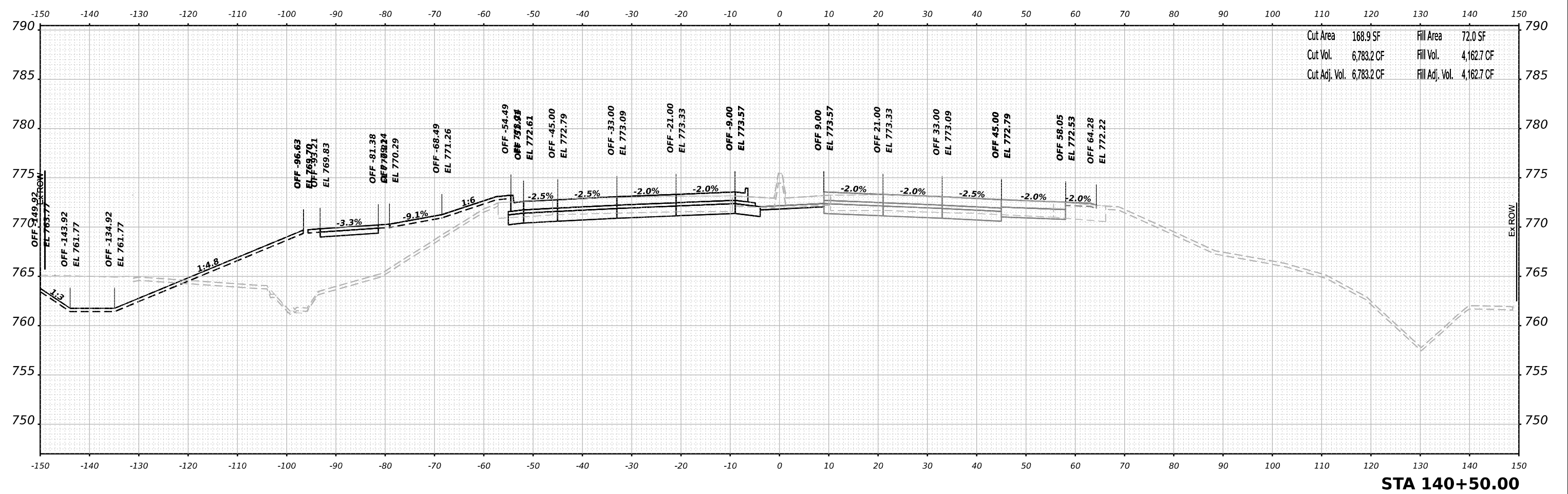
F.A.I.P. RTE.	SECTION	COUNTY	TOTAL SHEETS	SHEET NO.
39	(5)RS & (5&5HB)RC	WINNEBAGO	1279	844
CONTRACT NO. 64R71				
ILLINOIS FED. AID PROJECT				



FINAL SURVEY NO.	SURVEYED PLOTTED AREAS CHECKED	DATE
	NOTE BOOK	
	TEMPLATE	
	AREAS CHECKED	

ORIGINAL SURVEY NO.	SURVEYED PLOTTED AREAS CHECKED	DATE
	NOTE BOOK	
	TEMPLATE	
	AREAS CHECKED	

MODEL: P:\US20\har - 1 - 140+50.00 (Sheet)  
 FILE NAME: p:\benesch\paw\benesch.com\benesch\paw\0\Documents\108005108000\Eng\_Docs\Design\DM\Cross\_Sections\Harrison-US-20\Stage2.dgn



Cut Area	168.9 SF	Fill Area	72.0 SF
Cut Vol.	6,783.2 CF	Fill Vol.	4,162.7 CF
Cut Adj. Vol.	6,783.2 CF	Fill Adj. Vol.	4,162.7 CF

**STA 140+50.00**



USER NAME = jmajcher	DESIGNED - T.VOGLER	REVISED -
	DRAWN - T.VOGLER	REVISED -
PLOT SCALE = 0.16666685" / in.	CHECKED - J.TARDY	REVISED -
PLOT DATE = 10/13/2023	DATE - 10/13/2023	REVISED -

**STATE OF ILLINOIS  
DEPARTMENT OF TRANSPORTATION**

**CROSS SECTIONS  
HARRISON / US-20 - STAGE 2/2B**

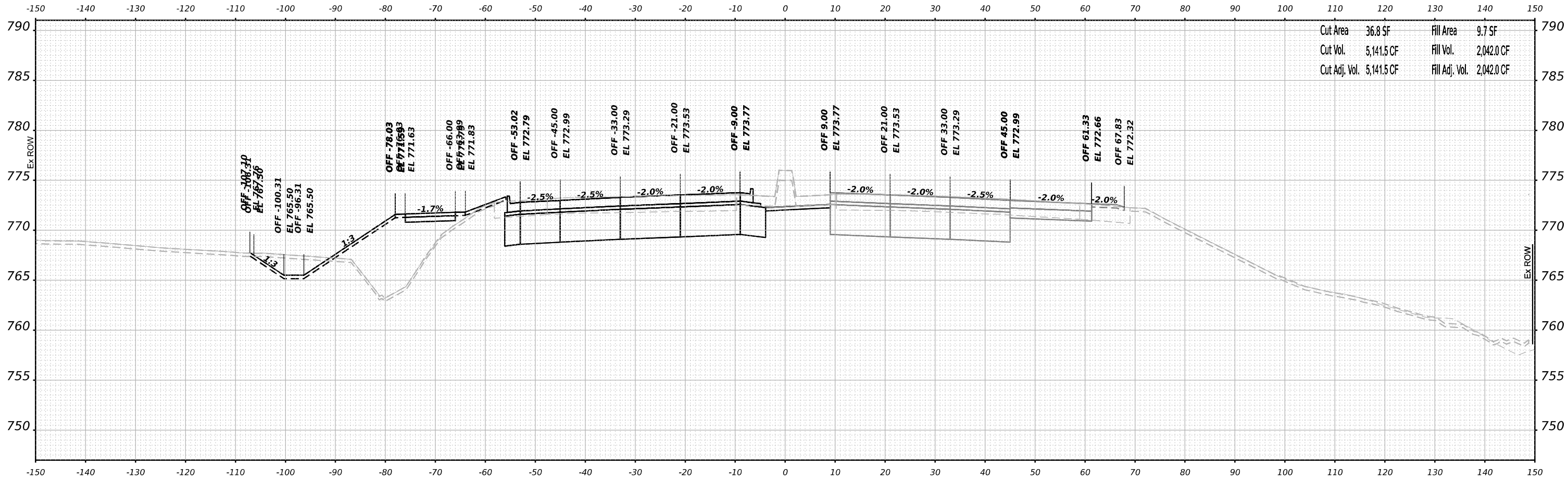
SCALE: N/A    SHEET 20 OF 70 SHEETS    STA. 140+50.00 TO STA. 140+50.00

F.A.I.P. RTE.	SECTION	COUNTY	TOTAL SHEETS	SHEET NO.
39	(5)RS & (5&5HB)RC	WINNEBAGO	1279	845
CONTRACT NO. 64R71				
ILLINOIS		FED. AID PROJECT		

FINAL SURVEY NO.	SURVEYED PLOTTED AREAS CHECKED	DATE
	NOTE BOOK	
	TEMPLATE	
	AREAS CHECKED	

ORIGINAL SURVEY NO.	SURVEYED PLOTTED AREAS CHECKED	DATE
	NOTE BOOK	
	TEMPLATE	
	AREAS CHECKED	

MODEL: P:\US20\harr-1-141+00.00 (Sheet)  
 FILE NAME: p:\benesch\paw\benesch.com\benesch\paw\0\Documents\10800\00\Eng\_Docs\Design\DM\Cross\_Sections\Harrison-US-20\Stage2.dgn



**STA 141+00.00**



USER NAME = jmajcher	DESIGNED - T.VOGLER	REVISED -
	DRAWN - T.VOGLER	REVISED -
PLOT SCALE = 0.16666685' / in.	CHECKED - J.TARDY	REVISED -
PLOT DATE = 10/13/2023	DATE - 10/13/2023	REVISED -

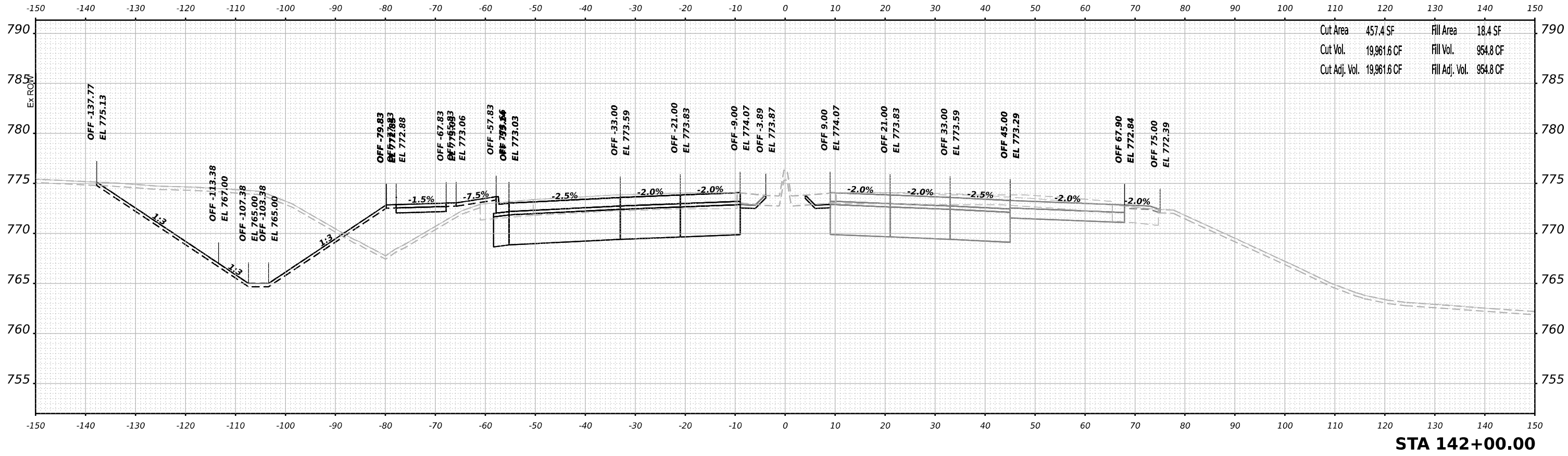
**STATE OF ILLINOIS  
DEPARTMENT OF TRANSPORTATION**

**CROSS SECTIONS  
HARRISON / US-20 - STAGE 2/2B**

SCALE: N/A    SHEET 21 OF 70 SHEETS    STA. 141+00.00 TO STA. 141+00.00

F.A.I.P. RTE. 39	SECTION (5)RS & (5&5HB)RC	COUNTY WINNEBAGO	TOTAL SHEETS 1279	SHEET NO. 846
CONTRACT NO. 64R71				
ILLINOIS		FED. AID PROJECT		

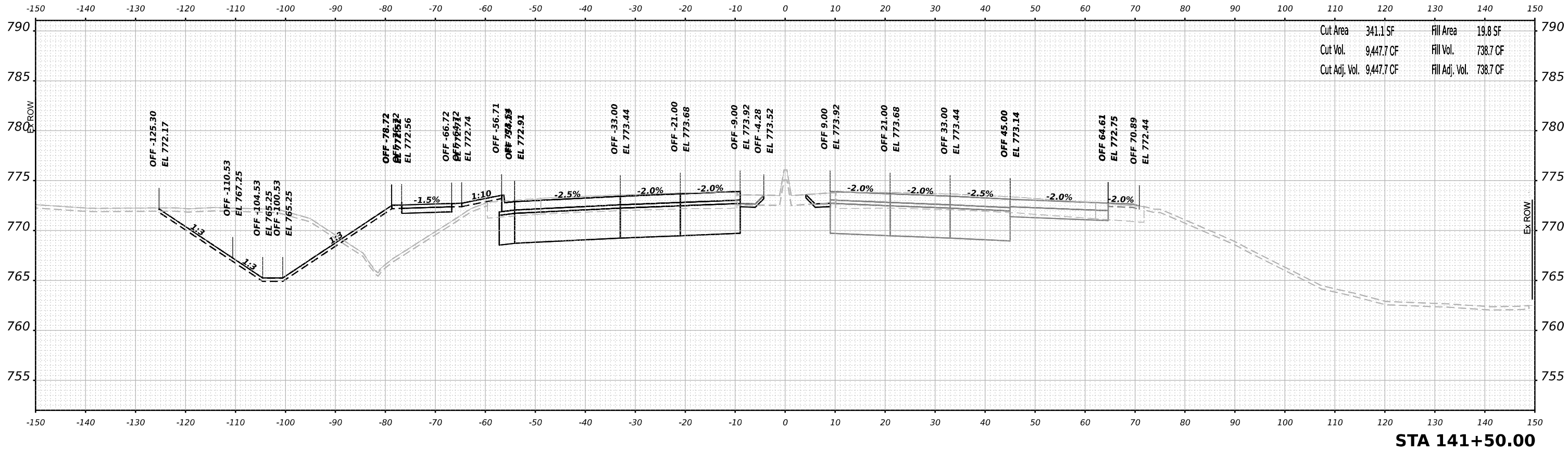
FINAL SURVEY	SURVEYED	DATE
NOTE BOOK	PLOTTED	BY
NO.	TEMPLATE	
	AREAS CHECKED	
	AREAS CHECKED	



Cut Area	457.4 SF	Fill Area	18.4 SF
Cut Vol.	19,961.6 CF	Fill Vol.	954.8 CF
Cut Adj. Vol.	19,961.6 CF	Fill Adj. Vol.	954.8 CF

**STA 142+00.00**

ORIGINAL SURVEY	SURVEYED	DATE
NOTE BOOK	PLOTTED	BY
NO.	TEMPLATE	
	AREAS CHECKED	
	AREAS CHECKED	



Cut Area	341.1 SF	Fill Area	19.8 SF
Cut Vol.	9,447.7 CF	Fill Vol.	738.7 CF
Cut Adj. Vol.	9,447.7 CF	Fill Adj. Vol.	738.7 CF

**STA 141+50.00**

MODEL: P1US20hor - 1 - 141 - 50.00 [Sheet]  
 FILE NAME: p:\benesch\paw\_bentley.com\benesch\paw\3\Documents\10800\10800\_01\Eng\_Docs\Design\DM\Cross\_Sections\24R71-Cross-Sections-Harrison-US-20-Stage2.dgn



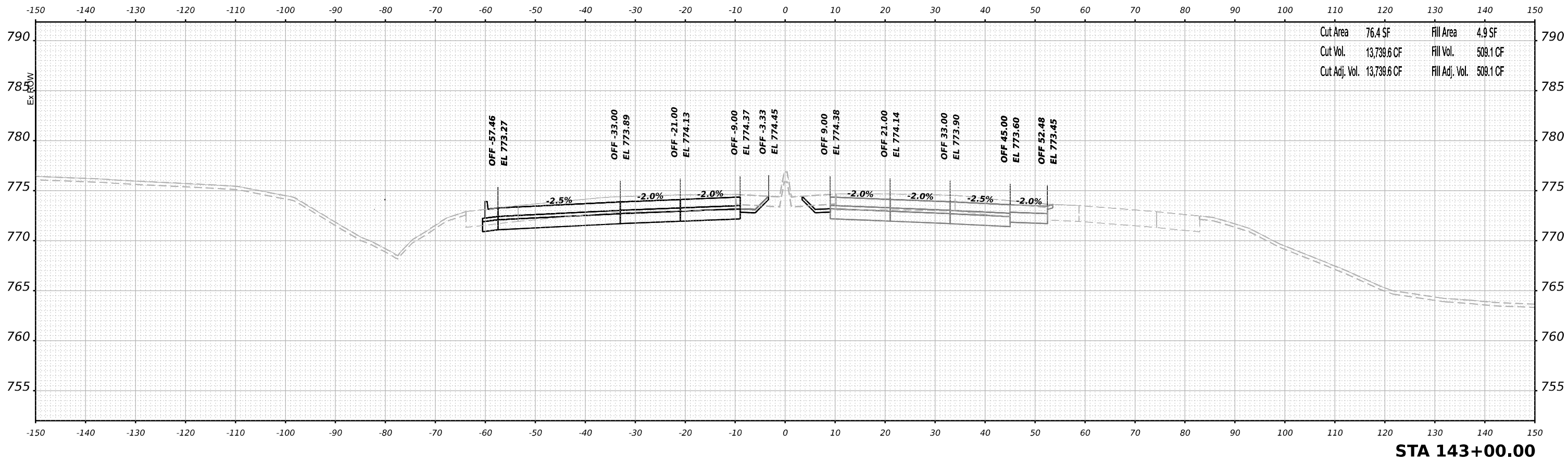
USER NAME	= jMajcher	DESIGNED	- T.VOGLER	REVISED	-
		DRAWN	- T.VOGLER	REVISED	-
PLOT SCALE	= 0.166666685 1/ in.	CHECKED	- J.TARDY	REVISED	-
PLOT DATE	= 10/13/2023	DATE	- 10/13/2023	REVISED	-

**STATE OF ILLINOIS  
DEPARTMENT OF TRANSPORTATION**

<b>CROSS SECTIONS HARRISON / US-20 - STAGE 2/2B</b>	
SCALE: N/A	SHEET 22 OF 70 SHEETS
STA. 141+50.00 TO STA. 141+50.00	

F.A.I.P. RTE.	SECTION	COUNTY	TOTAL SHEETS	SHEET NO.
39	(5)RS & (5&5HB)RC	WINNEBAGO	1279	847
CONTRACT NO. 64R71				
ILLINOIS FED. AID PROJECT				

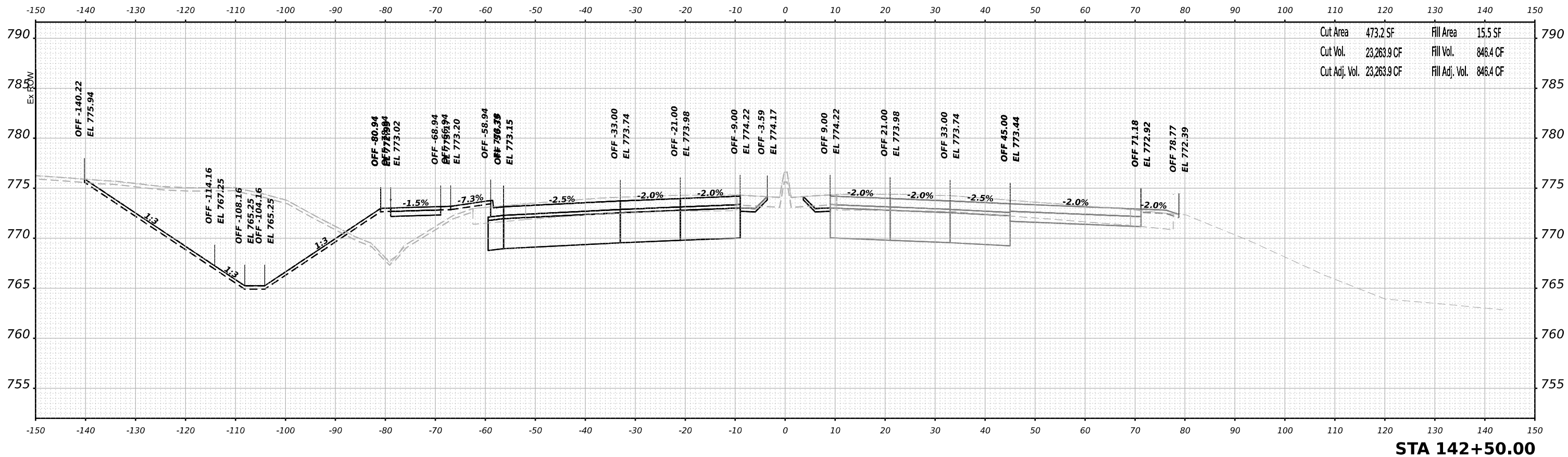
FINAL SURVEY	SURVEYED	DATE
NOTE BOOK	PLOTTED	BY
NO.	TEMPLATE	
	AREAS CHECKED	
	AREAS CHECKED	



Cut Area	76.4 SF	Fill Area	4.9 SF
Cut Vol.	13,739.6 CF	Fill Vol.	509.1 CF
Cut Adj. Vol.	13,739.6 CF	Fill Adj. Vol.	509.1 CF

**STA 143+00.00**

ORIGINAL SURVEY	SURVEYED	DATE
NOTE BOOK	PLOTTED	BY
NO.	TEMPLATE	
	AREAS CHECKED	
	AREAS CHECKED	



Cut Area	473.2 SF	Fill Area	15.5 SF
Cut Vol.	23,263.9 CF	Fill Vol.	846.4 CF
Cut Adj. Vol.	23,263.9 CF	Fill Adj. Vol.	846.4 CF

**STA 142+50.00**

MODEL: PLUS2014r - 1 - 142+50.00 [Sheet]  
 FILE NAME: p:\benesch\paw\benesch.com\benesch.com\benesch.com\Documents\108005108000.00\Eng\_Docs\Design\DM\Cross\_Sections\Harrison-US-20-Stage2.dgn

Alfred Benesch & Company  
 35 W. Wacker Drive, Suite 3300  
 Chicago, Illinois 60601  
 312.265.4150 Job No. 15880.00

USER NAME	= jmajcher	DESIGNED	- T.VOGLER	REVISED	-
		DRAWN	- T.VOGLER	REVISED	-
PLOT SCALE	= 0.16666665 1/ in.	CHECKED	- J.TARDY	REVISED	-
PLOT DATE	= 10/13/2023	DATE	- 10/13/2023	REVISED	-

**STATE OF ILLINOIS  
 DEPARTMENT OF TRANSPORTATION**

**CROSS SECTIONS  
 HARRISON / US-20 - STAGE 2/2B**

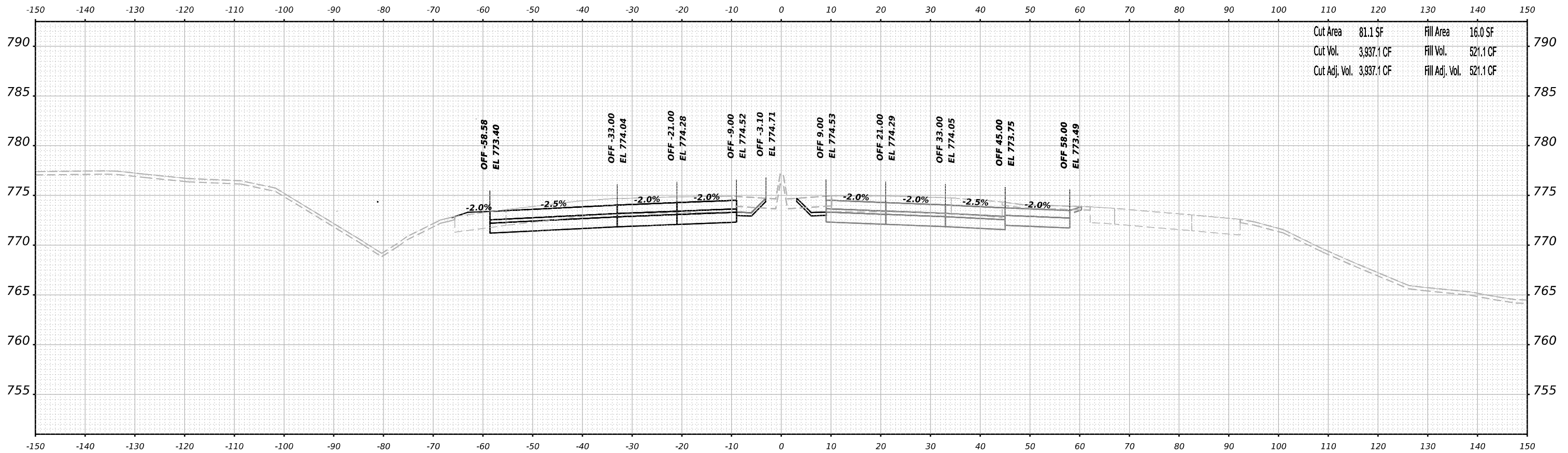
SCALE: N/A SHEET 23 OF 70 SHEETS STA. 142+50.00 TO STA. 142+50.00

F.A.I.P. RTE.	SECTION	COUNTY	TOTAL SHEETS	SHEET NO.
39	(5)RS & (5&5HB)RC	WINNEBAGO	1279	848
CONTRACT NO. 64R71				
ILLINOIS FED. AID PROJECT				

FINAL SURVEY NO.	SURVEYED	DATE
NOTE BOOK	PLOTTED	
	TEMPLATE	
	AREAS	
	AREAS CHECKED	

ORIGINAL SURVEY NO.	SURVEYED	DATE
NOTE BOOK	PLOTTED	
	TEMPLATE	
	AREAS	
	AREAS CHECKED	

MODEL: P:\US20\harr - 1 - 143+50.00 (Sheet)  
 FILE NAME: p:\benesch\paw\benesch\paw\0\Documents\708005108\001\Eng\_Docs\Design\DM\Cross\_Sections\Harrison-US-20\Stage2.dgn



Cut Area	81.1 SF	Fill Area	16.0 SF
Cut Vol.	3,937.1 CF	Fill Vol.	521.1 CF
Cut Adj. Vol.	3,937.1 CF	Fill Adj. Vol.	521.1 CF

**STA 143+50.00**



USER NAME	= jMajcher	DESIGNED	- T.VOGLER	REVISED	-
DRAWN	- T.VOGLER	REVISIONS	-	REVISIONS	-
PLOT SCALE	= 0.16666685 1/ in.	CHECKED	- J.TARDY	REVISIONS	-
PLOT DATE	= 10/13/2023	DATE	- 10/13/2023	REVISIONS	-

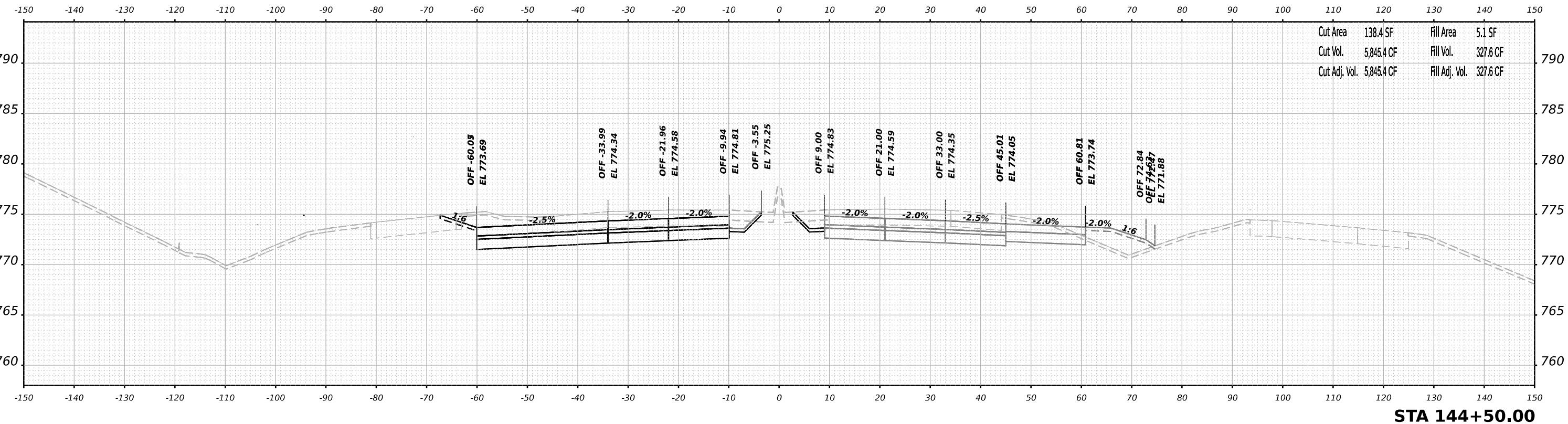
**STATE OF ILLINOIS  
DEPARTMENT OF TRANSPORTATION**

**CROSS SECTIONS  
HARRISON / US-20 - STAGE 2/2B**

SCALE: N/A      SHEET 24 OF 70 SHEETS      STA. 143+50.00 TO STA. 143+50.00

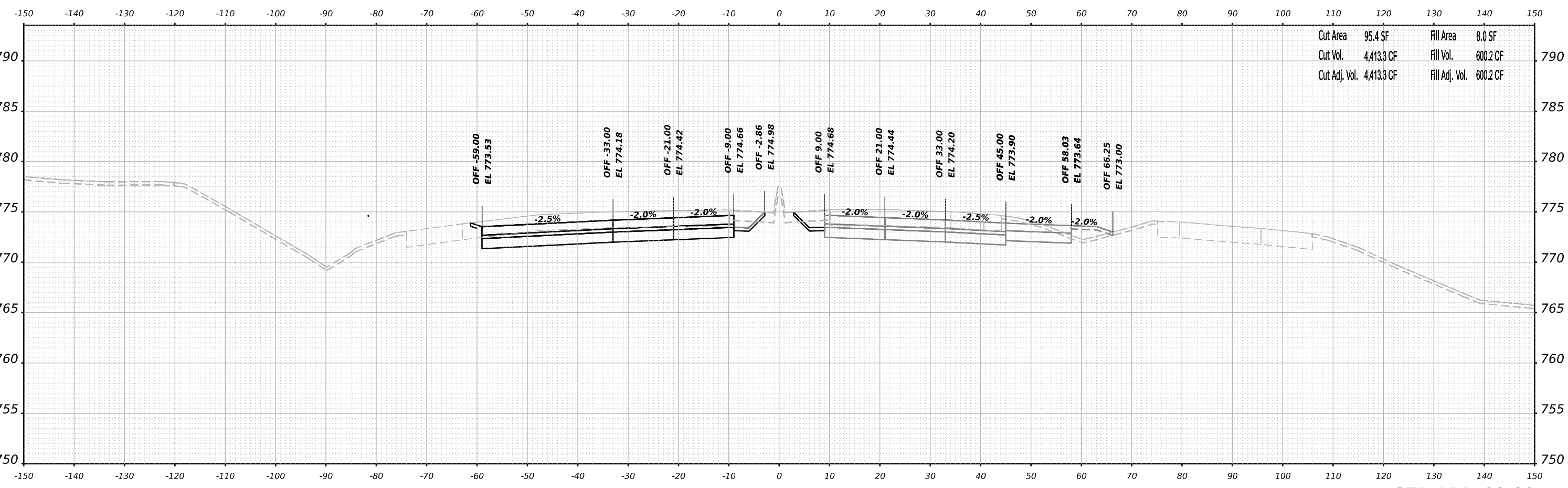
F.A.I.P. RTE.	SECTION	COUNTY	TOTAL SHEETS	SHEET NO.
39	(5)RS & (5&5HB)RC	WINNEBAGO	1279	849
CONTRACT NO. 64R71				
		ILLINOIS	FED. AID PROJECT	

FINAL SURVEY NO.	SURVEYED	DATE
NOTE BOOK	PLOTTED	BY
AREAS CHECKED	TEMPLATE	
	AREAS CHECKED	



**STA 144+50.00**

ORIGINAL SURVEY NO.	SURVEYED	DATE
NOTE BOOK	PLOTTED	BY
AREAS CHECKED	TEMPLATE	
	AREAS CHECKED	



**STA 144+00.00**

MODEL: P1US20hor - 1 - 144+00.00 (Sheet)  
 FILE NAME: p:\benesch\paw\benesch.com\benesch\paw\Documents\108095108\00\_00\Eng\_Docs\Design\DM\Cross\_Sections\244R71\Cross\_Sections-Harrison-US-20-Stage2.dgn



USER NAME	= jMaicher	DESIGNED	- T.VOGLER	REVISED	-
		DRAWN	- T.VOGLER	REVISED	-
PLOT SCALE	= 0.16666685 1/ in.	CHECKED	- J.TARDY	REVISED	-
PLOT DATE	= 10/13/2023	DATE	- 10/13/2023	REVISED	-

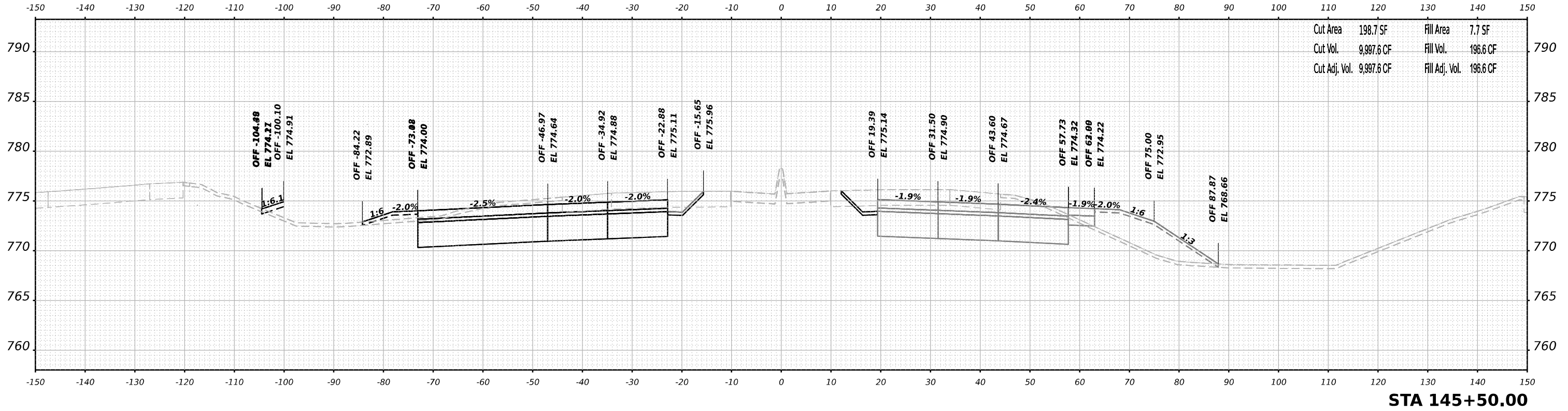
**STATE OF ILLINOIS  
DEPARTMENT OF TRANSPORTATION**

**CROSS SECTIONS  
HARRISON / US-20 - STAGE 2/2B**

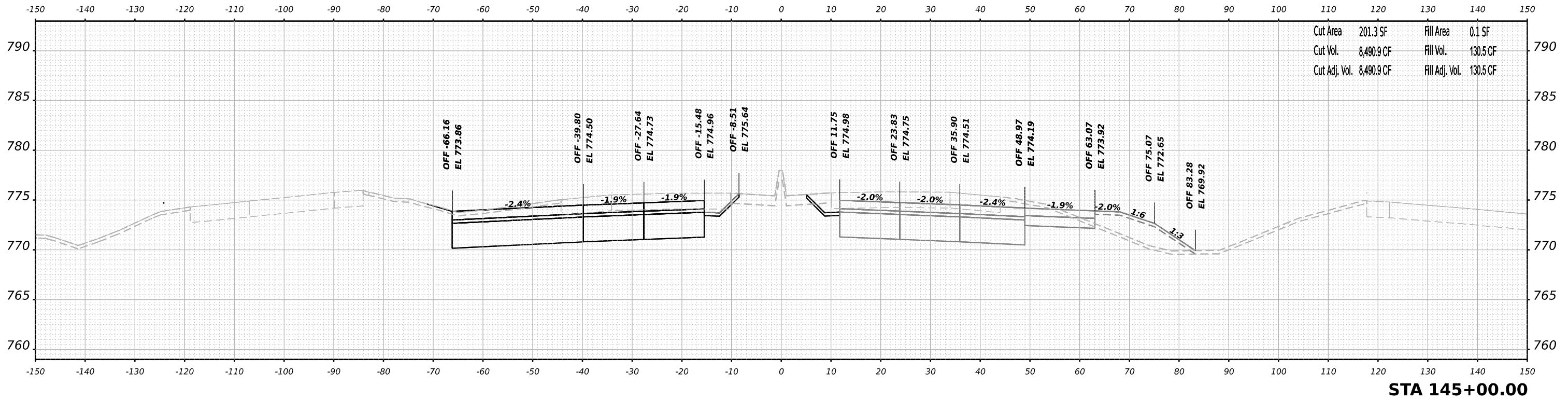
SCALE: N/A    SHEET 25 OF 70 SHEETS    STA. 144+00.00 TO STA. 144+50.00

F.A.I.P. RTE.	SECTION	COUNTY	TOTAL SHEETS	SHEET NO.
39	(5)RS & (5&5HB)RC	WINNEBAGO	1279	850
				CONTRACT NO. 64R71
		ILLINOIS	FED. AID PROJECT	

DATE	
BY	
FINAL SURVEY	SURVEYED
NOTE BOOK	PLOTTED
NO.	TEMPLATE
	AREAS CHECKED
	AREAS CHECKED



DATE	
BY	
ORIGINAL SURVEY	SURVEYED
NOTE BOOK	PLOTTED
NO.	TEMPLATE
	AREAS CHECKED
	AREAS CHECKED



MODEL: P:\US20\harr-1-145+00.00 (Sheet)  
 FILE NAME: p:\benesch\paw\benesch.com\benesch\paw\Documents\108005108000\01\Eng\_Docs\Design\DM\Cross\_Sections\264R71\Cross\_Sections-Harrison-US-20-Stage2.dgn

**benesch**  
 Alfred Benesch & Company  
 35 W Wacker Drive, Suite 3300  
 Chicago, Illinois 60601  
 312.265.4150 Job No. 19800.00

USER NAME	= jMaicher	DESIGNED	- T.VOGLER	REVISED	-
		DRAWN	- T.VOGLER	REVISED	-
PLOT SCALE	= 0.16666665 1/ in.	CHECKED	- J.TARDY	REVISED	-
PLOT DATE	= 10/13/2023	DATE	- 10/13/2023	REVISED	-

**STATE OF ILLINOIS  
 DEPARTMENT OF TRANSPORTATION**

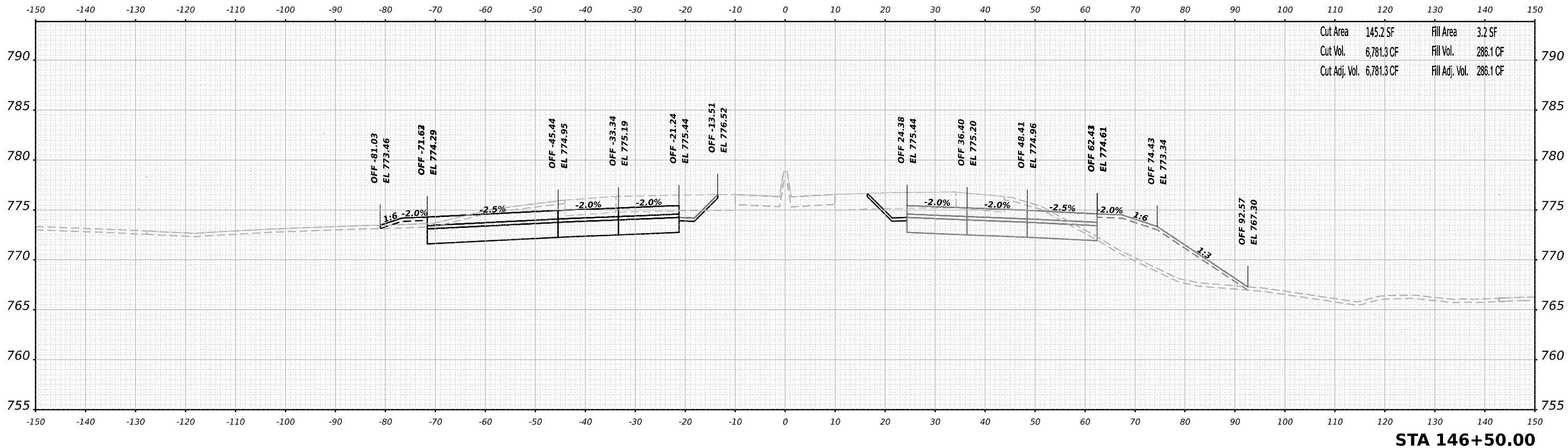
**CROSS SECTIONS  
 HARRISON / US-20 - STAGE 2/2B**

SCALE: N/A    SHEET 26 OF 70 SHEETS    STA. 145+00.00 TO STA. 145+50.00

F.A.I.P. RTE.	SECTION	COUNTY	TOTAL SHEETS	SHEET NO.
39	(5)RS & (5&5HB)RC	WINNEBAGO	1279	851
CONTRACT NO. 64R71				
ILLINOIS FED. AID PROJECT				

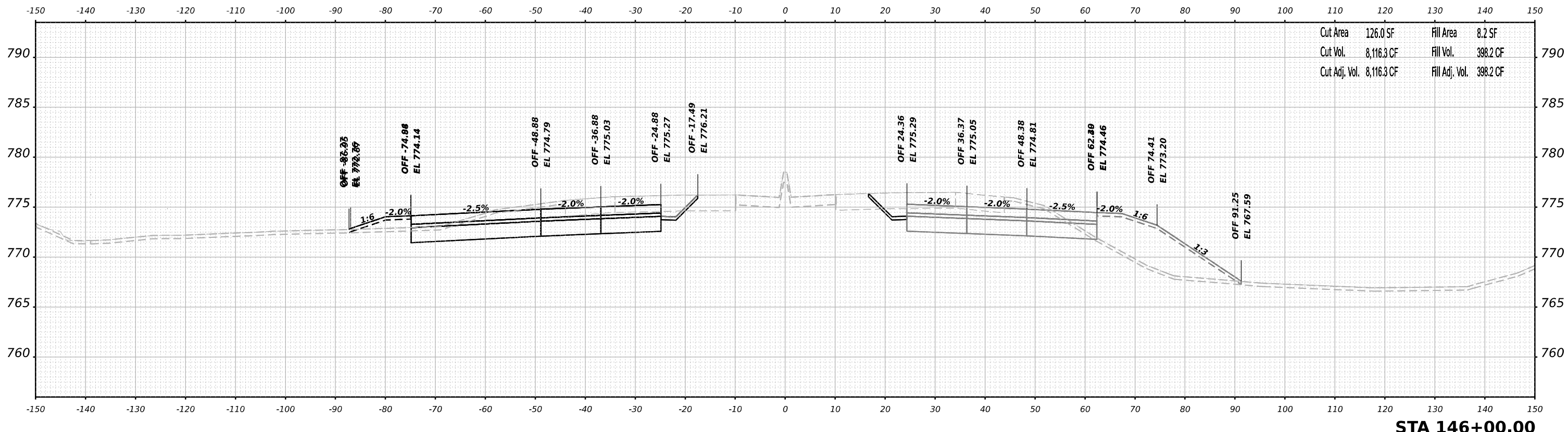


FINAL SURVEY NO.	SURVEYED	DATE
NOTE BOOK	PLOTTED	BY
AREAS CHECKED	TEMPLATE	
	AREAS CHECKED	



**STA 146+50.00**

ORIGINAL SURVEY NO.	SURVEYED	DATE
NOTE BOOK	PLOTTED	BY
AREAS CHECKED	TEMPLATE	
	AREAS CHECKED	



**STA 146+00.00**

MODEL: PLUS2018r - 1 - 146+00.00 (Sheet)  
 FILE NAME: p:\benesch\paw\benesch.com\benesch\paw\Documents\708095108\001\Eng\_Docs\Design\DM\Cross\_Sections\264R71-Cross\_Sections-Harrison-US-20-Stage2.dgn

Alfred Benesch & Company  
 35 W. Wacker Drive, Suite 3300  
 Chicago, Illinois 60601  
 312.265.4150 Job No. 19880.00

USER NAME	= jMaicher	DESIGNED	- T.VOGLER	REVISED	-
PLOT SCALE	= 0.16666665 1/ in.	DRAWN	- T.VOGLER	REVISED	-
PLOT DATE	= 10/13/2023	CHECKED	- J.TARDY	REVISED	-
		DATE	- 10/13/2023	REVISED	-

**STATE OF ILLINOIS  
 DEPARTMENT OF TRANSPORTATION**

**CROSS SECTIONS  
 HARRISON / US-20 - STAGE 2/2B**

SCALE: N/A SHEET 27 OF 70 SHEETS STA. 146+00.00 TO STA. 146+50.00

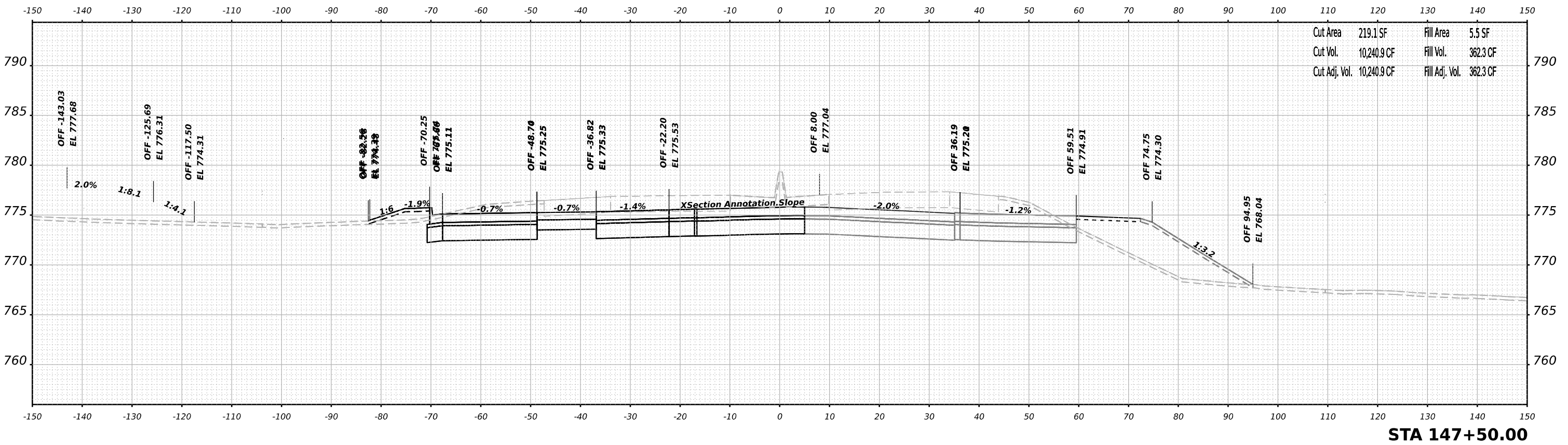
F.A.I.P. RTE.	SECTION	COUNTY	TOTAL SHEETS	SHEET NO.
39	(5)RS & (5&5HB)RC	WINNEBAGO	1279	852
CONTRACT NO. 64R71				
ILLINOIS FED. AID PROJECT				



DATE	
BY	
FINAL SURVEY NO.	
SURVEYED	
PLOTTED	
TEMPLATE	
AREAS CHECKED	
AREAS CHECKED	

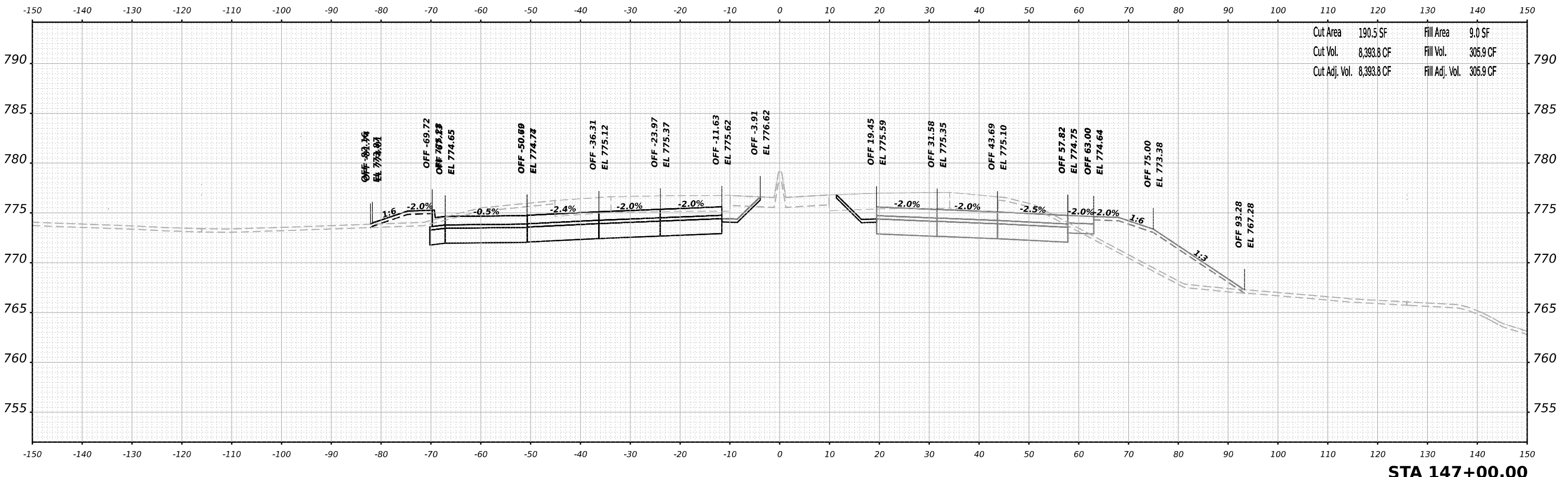
DATE	
BY	
ORIGINAL SURVEY NO.	
SURVEYED	
PLOTTED	
TEMPLATE	
AREAS CHECKED	
AREAS CHECKED	

MODEL: PLUS2018r - 1 - 147+00.00 (Sheet)  
 FILE NAME: j:\benesch\paw\benesch.com\benesch\paw\Documents\108005108000\01\Eng\_Docs\Design\DM\Cross\_Sections\24471-Cross\_Sections-Harrison-US-20-Stage2.dgn



Cut Area	219.1 SF	Fill Area	5.5 SF
Cut Vol.	10,240.9 CF	Fill Vol.	362.3 CF
Cut Adj. Vol.	10,240.9 CF	Fill Adj. Vol.	362.3 CF

**STA 147+50.00**



Cut Area	190.5 SF	Fill Area	9.0 SF
Cut Vol.	8,393.8 CF	Fill Vol.	305.9 CF
Cut Adj. Vol.	8,393.8 CF	Fill Adj. Vol.	305.9 CF

**STA 147+00.00**



USER NAME	= jMaJcher	DESIGNED	- T.VOGLER	REVISED	-
		DRAWN	- T.VOGLER	REVISED	-
PLOT SCALE	= 0.16666685 1/ in.	CHECKED	- J.TARDY	REVISED	-
PLOT DATE	= 10/13/2023	DATE	- 10/13/2023	REVISED	-

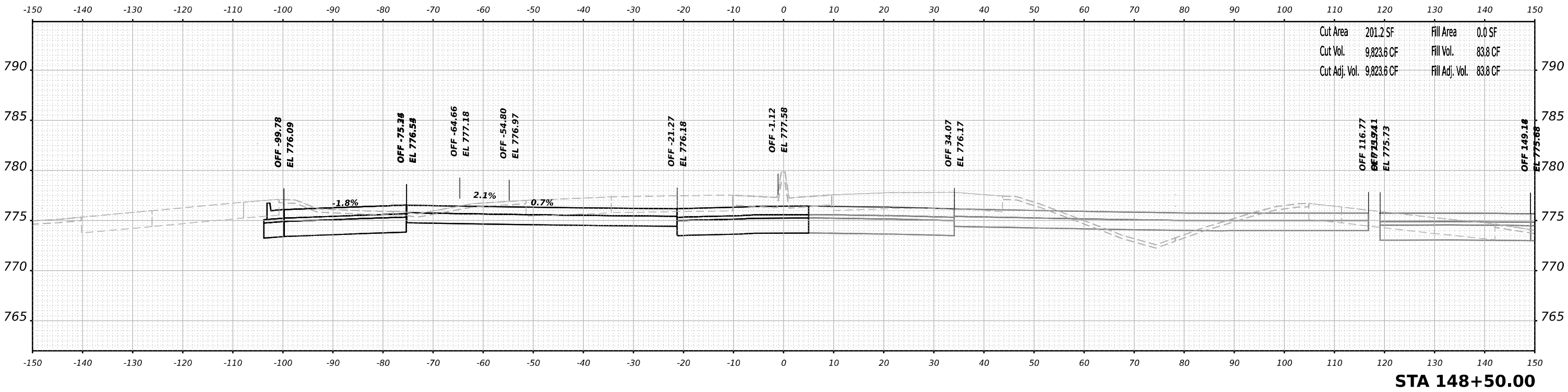
**STATE OF ILLINOIS  
DEPARTMENT OF TRANSPORTATION**

**CROSS SECTIONS  
HARRISON / US-20 - STAGE 2/2B**

SCALE: N/A    SHEET 28 OF 70 SHEETS    STA. 147+00.00 TO STA. 147+50.00

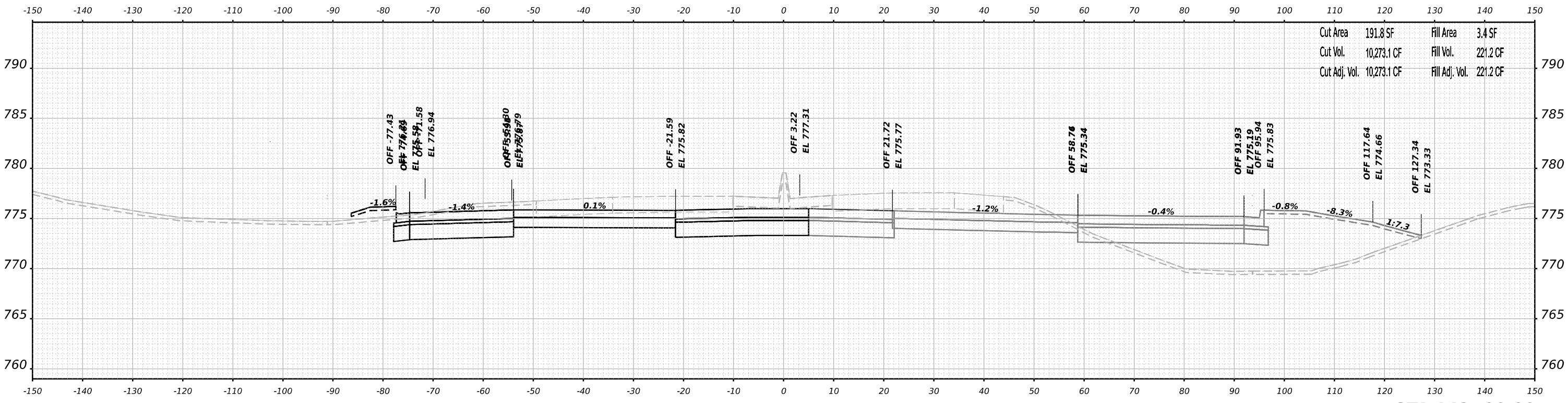
F.A.I.P. RTE.	SECTION	COUNTY	TOTAL SHEETS	SHEET NO.
39	(5)RS & (5&5HB)RC	WINNEBAGO	1279	853
			CONTRACT NO. 64R71	
		ILLINOIS	FED. AID PROJECT	

DATE	
BY	
FINAL SURVEY	SURVEYED
NOTE BOOK	PLOTTED
NO.	AREAS CHECKED
	AREAS CHECKED



**STA 148+50.00**

DATE	
BY	
ORIGINAL SURVEY	SURVEYED
NOTE BOOK	PLOTTED
NO.	AREAS CHECKED
	AREAS CHECKED



**STA 148+00.00**

MODEL: P:\US20\har - 1 - 148+00.00 (Sheet)  
 FILE NAME: p:\benesch\paw\benesch.com\benesch.com\benesch.com\Documents\108005108000.00\Eng\_Docs\Design\DM\Cross\_Sections\64R71\Cross\_Sections\Harrison-US-20-Stage2.dgn



USER NAME	= jmajcher
DESIGNED	- T.VOGLER
DRAWN	- T.VOGLER
PLLOT SCALE	= 0.16666665" / in.
PLLOT DATE	= 10/13/2023

CHECKED	- J.TARDY
DATE	- 10/13/2023

REVISED	-
REVISED	-
REVISED	-
REVISED	-

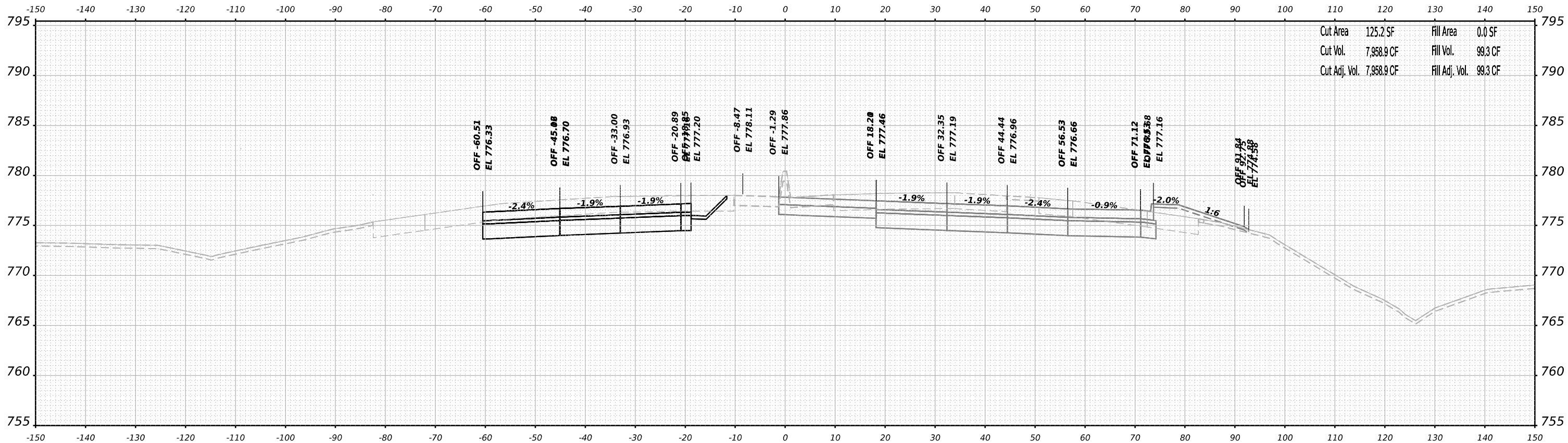
**STATE OF ILLINOIS  
 DEPARTMENT OF TRANSPORTATION**

**CROSS SECTIONS  
 HARRISON / US-20 - STAGE 2/2B**

SCALE: N/A    SHEET 29 OF 70 SHEETS    STA. 148+00.00 TO STA. 148+50.00

F.A.I.P. RTE.	SECTION	COUNTY	TOTAL SHEETS	SHEET NO.
39	(5)RS & (5&5HB)RC	WINNEBAGO	1279	854
CONTRACT NO. 64R71				
ILLINOIS FED. AID PROJECT				

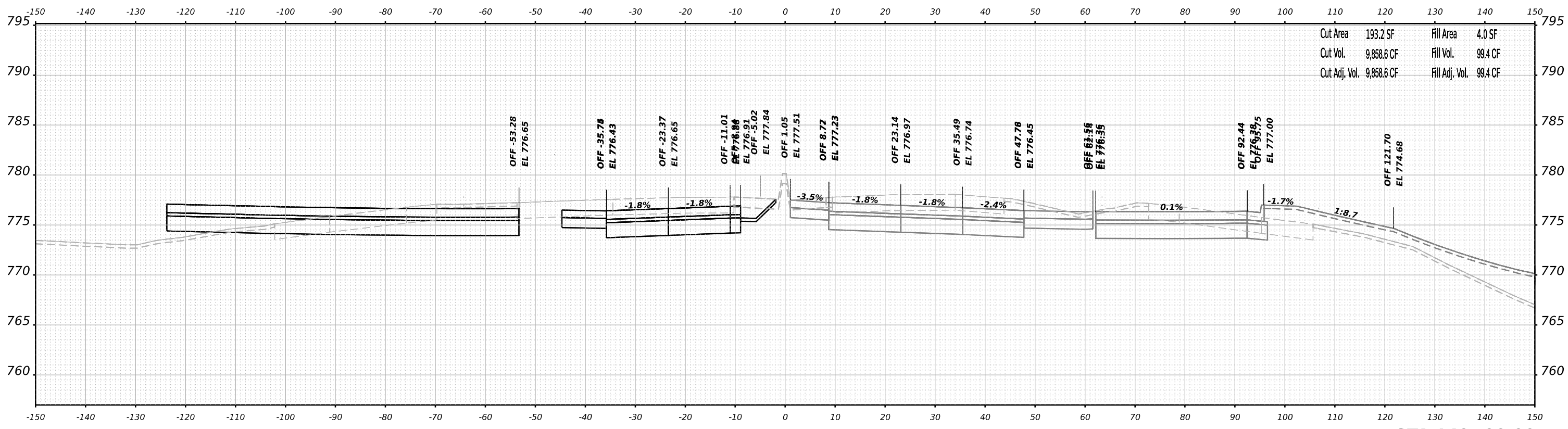
FINAL SURVEY NO.	SURVEYED	DATE
NOTE BOOK	PLOTTED	BY
AREAS CHECKED	TEMPLATE	
	AREAS CHECKED	



Cut Area	125.2 SF	Fill Area	0.0 SF
Cut Vol.	7,958.9 CF	Fill Vol.	99.3 CF
Cut Adj. Vol.	7,958.9 CF	Fill Adj. Vol.	99.3 CF

**STA 149+50.00**

ORIGINAL SURVEY NO.	SURVEYED	DATE
NOTE BOOK	PLOTTED	BY
AREAS CHECKED	TEMPLATE	
	AREAS CHECKED	



Cut Area	193.2 SF	Fill Area	4.0 SF
Cut Vol.	9,858.6 CF	Fill Vol.	99.4 CF
Cut Adj. Vol.	9,858.6 CF	Fill Adj. Vol.	99.4 CF

**STA 149+00.00**

MODEL: PLUS2018r - 1 - 149+00.00 [Sheet]  
 FILE NAME: p:\benesch\paw\benesch.com\benesch\paw\2\Documents\708095108\001\Eng\_Docs\Design\DM\Cross\_Sections\Harrison-US-20-Stage2.dgn



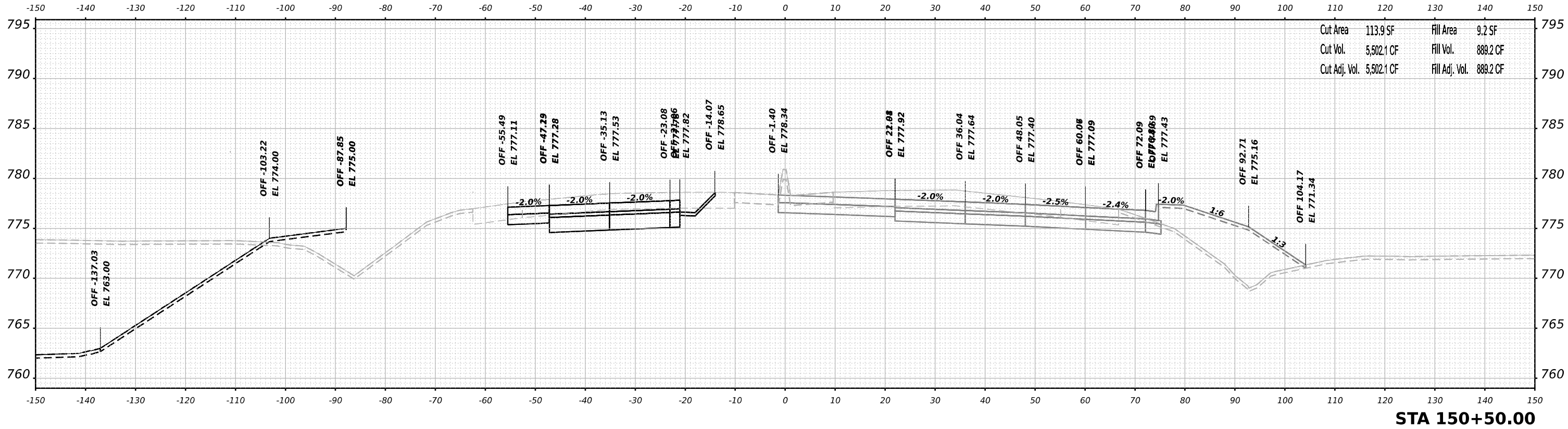
USER NAME	= jMajcher	DESIGNED	- T.VOGLER	REVISED	-
		DRAWN	- T.VOGLER	REVISED	-
PLOT SCALE	= 0.16666685 1/ in.	CHECKED	- J.TARDY	REVISED	-
PLOT DATE	= 10/13/2023	DATE	- 10/13/2023	REVISED	-

**STATE OF ILLINOIS  
DEPARTMENT OF TRANSPORTATION**

<b>CROSS SECTIONS HARRISON / US-20 - STAGE 2/2B</b>	
SCALE: N/A	SHEET 30 OF 70 SHEETS
STA. 149+00.00 TO STA. 149+50.00	

F.A.I.P. RTE.	SECTION	COUNTY	TOTAL SHEETS	SHEET NO.
39	(5)RS & (5&5HB)RC	WINNEBAGO	1279	855
CONTRACT NO. 64R71				
ILLINOIS FED. AID PROJECT				

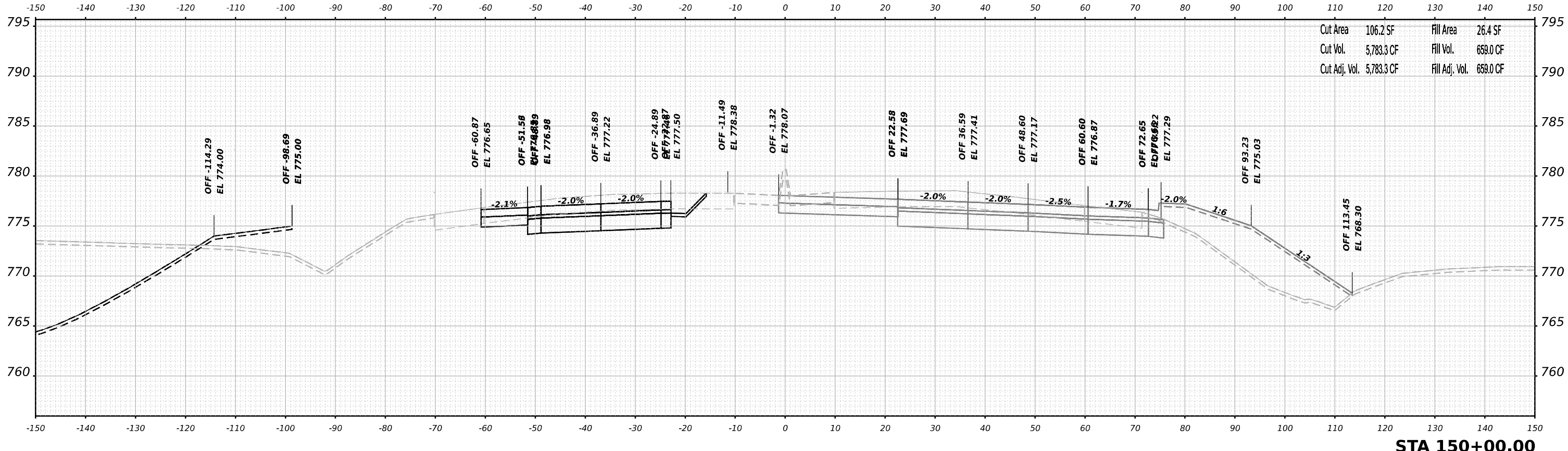
FINAL SURVEY	SURVEYED	BY	DATE
NOTE BOOK	PLOTTED		
NO.	TEMPLATE		
	AREAS CHECKED		



Cut Area	113.9 SF	Fill Area	9.2 SF
Cut Vol.	5,502.1 CF	Fill Vol.	889.2 CF
Cut Adj. Vol.	5,502.1 CF	Fill Adj. Vol.	889.2 CF

STA 150+50.00

ORIGINAL SURVEY	SURVEYED	BY	DATE
NOTE BOOK	PLOTTED		
NO.	TEMPLATE		
	AREAS CHECKED		



Cut Area	106.2 SF	Fill Area	26.4 SF
Cut Vol.	5,783.3 CF	Fill Vol.	659.0 CF
Cut Adj. Vol.	5,783.3 CF	Fill Adj. Vol.	659.0 CF

STA 150+00.00

MODEL: P:\US20\har-1-150-00-00 (Sheet)  
 FILE NAME: p:\benesch\paw\benesch.com\benesch.com\benesch.com\Documents\108000\01\Eng\_Docs\Design\DM\Cross\_Sections\264R71-Cross\_Sections-Harrison-US-20-Stage2.dgn



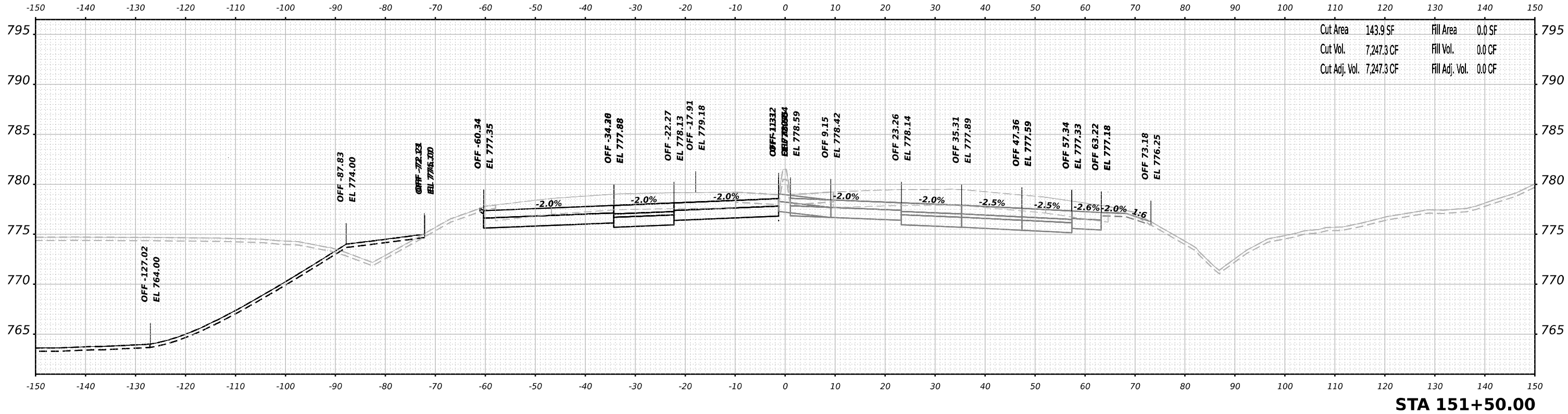
USER NAME	= jmajcher	DESIGNED	- T.VOGLER	REVISED	-
		DRAWN	- T.VOGLER	REVISED	-
PLOT SCALE	= 0.16666665 1/ in.	CHECKED	- J.TARDY	REVISED	-
PLOT DATE	= 10/13/2023	DATE	- 10/13/2023	REVISED	-

STATE OF ILLINOIS  
 DEPARTMENT OF TRANSPORTATION

CROSS SECTIONS	
HARRISON / US-20 - STAGE 2/2B	
SCALE: N/A	SHEET 31 OF 70 SHEETS
STA. 150+00.00	TO STA. 150+50.00

F.A.I.P. RTE.	SECTION	COUNTY	TOTAL SHEETS	SHEET NO.
39	(5)RS & (5&5HB)RC	WINNEBAGO	1279	856
CONTRACT NO. 64R71				
ILLINOIS FED. AID PROJECT				

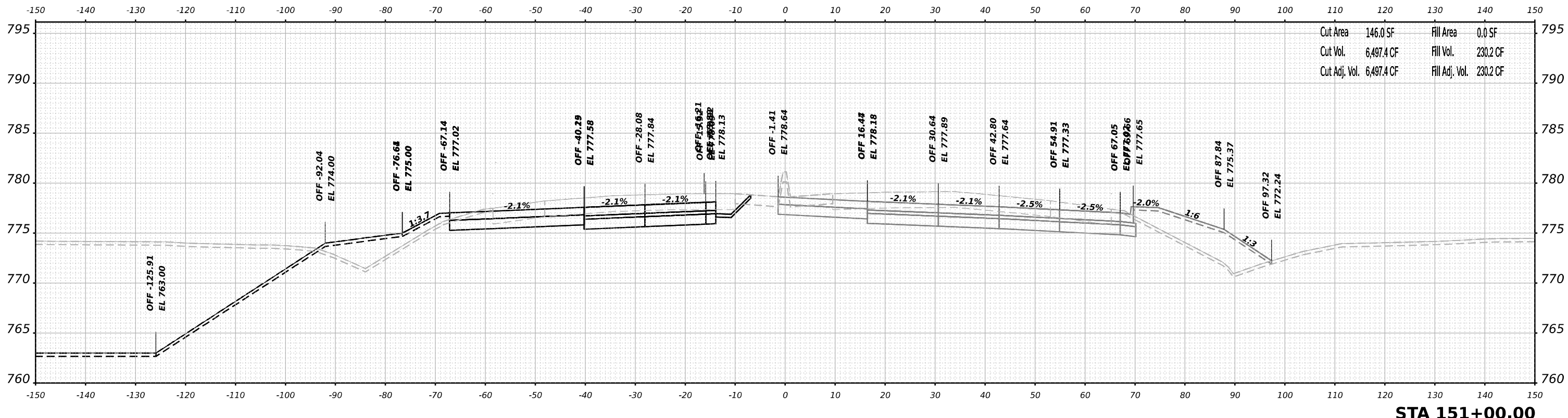
DATE	
BY	
SURVEYED	
PLOTTED	
TEMPLATE	
NOTE BOOK	
AREAS CHECKED	
NO.	



Cut Area	143.9 SF	Fill Area	0.0 SF
Cut Vol.	7,247.3 CF	Fill Vol.	0.0 CF
Cut Adj. Vol.	7,247.3 CF	Fill Adj. Vol.	0.0 CF

STA 151+50.00

DATE	
BY	
SURVEYED	
PLOTTED	
TEMPLATE	
NOTE BOOK	
AREAS CHECKED	
NO.	



Cut Area	146.0 SF	Fill Area	0.0 SF
Cut Vol.	6,497.4 CF	Fill Vol.	230.2 CF
Cut Adj. Vol.	6,497.4 CF	Fill Adj. Vol.	230.2 CF

STA 151+00.00

MODEL: PLUS2018r - 1 - 151 - 00.00 (Sheet)  
 FILE NAME: j:\benesch\paw\benesch.com\benesch\paw\Documents\108009108\001\Eng\_Docs\Design\DM\Cross\_Sections\244R71-Cross\_Sections-Harrison-US-20-Stage2.dgn

**benesch**  
 Alfred Benesch & Company  
 35 W. Wacker Drive, Suite 3300  
 Chicago, Illinois 60601  
 312.265.4150 Job No. 15800.00

USER NAME	= jMajcher	DESIGNED	- T.VOGLER	REVISED	-
		DRAWN	- T.VOGLER	REVISED	-
PLOT SCALE	= 0.16666685 1/ in.	CHECKED	- J.TARDY	REVISED	-
PLOT DATE	= 10/13/2023	DATE	- 10/13/2023	REVISED	-

**STATE OF ILLINOIS  
 DEPARTMENT OF TRANSPORTATION**

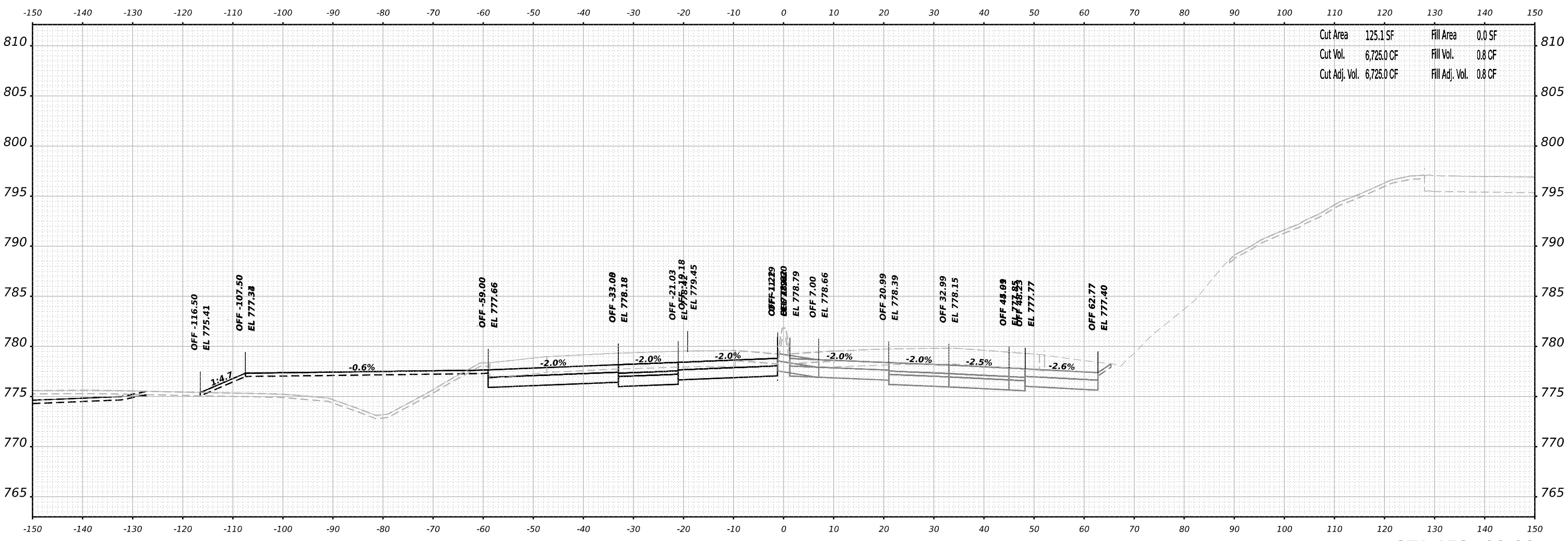
**CROSS SECTIONS  
 HARRISON / US-20 - STAGE 2/2B**  
 SCALE: N/A SHEET 32 OF 70 SHEETS STA. 151+00.00 TO STA. 151+50.00

F.A.I.P. RTE.	SECTION	COUNTY	TOTAL SHEETS	SHEET NO.
39	(5)RS & (5&5HB)RC	WINNEBAGO	1279	857
CONTRACT NO. 64R71				
ILLINOIS FED. AID PROJECT				

FINAL SURVEY NO.	SURVEYED	DATE
NOTE BOOK	PLOTTED	
	TEMPLATE	
	AREAS CHECKED	

ORIGINAL SURVEY NO.	SURVEYED	DATE
NOTE BOOK	PLOTTED	
	TEMPLATE	
	AREAS CHECKED	

MODEL: PLUS20hor - 1 - 152+00.00 (Sheet)  
 FILE NAME: j:\benesch\paw\benesch.com\benesch\paw\0\Documents\10800\10800\Eng\_Docs\Design\01\Cross\_Sections\024R71\Cross\_Sections\Harrison-US-20\Stage2.dgn



Cut Area	125.1 SF	Fill Area	0.0 SF
Cut Vol.	6,725.0 CF	Fill Vol.	0.8 CF
Cut Adj. Vol.	6,725.0 CF	Fill Adj. Vol.	0.8 CF

**STA 152+00.00**



USER NAME = jMajcher	DESIGNED - T.VOGLER	REVISED -
	DRAWN - T.VOGLER	REVISED -
PLOT SCALE = 0.16666685' / in.	CHECKED - J.TARDY	REVISED -
PLOT DATE = 10/13/2023	DATE - 10/13/2023	REVISED -

**STATE OF ILLINOIS  
DEPARTMENT OF TRANSPORTATION**

**CROSS SECTIONS  
HARRISON / US-20 - STAGE 2/2B**

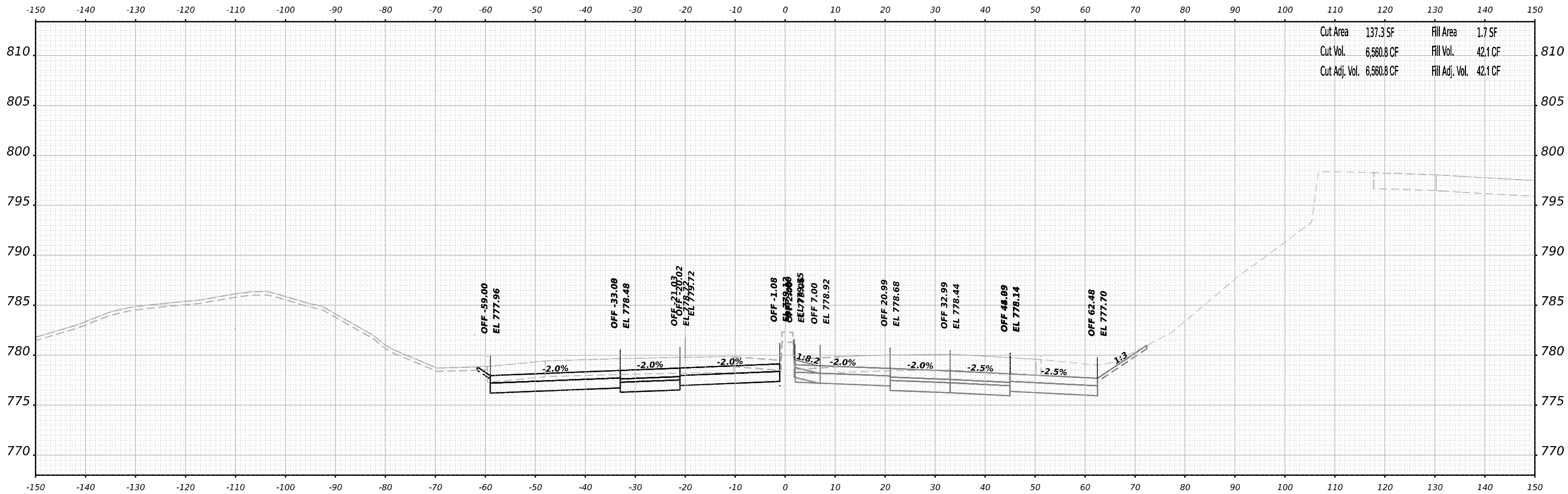
SCALE: N/A    SHEET 33 OF 70 SHEETS    STA. 152+00.00 TO STA. 152+00.00

F.A.I.P. RTE.	SECTION	COUNTY	TOTAL SHEETS	SHEET NO.
39	(5)RS & (5&5HB)RC	WINNEBAGO	1279	858
CONTRACT NO. 64R71				
ILLINOIS FED. AID PROJECT				

FINAL SURVEY NO.	SURVEYED	DATE
NOTE BOOK	PLOTTED	
	TEMPLATE	
	AREAS	
	AREAS CHECKED	

ORIGINAL SURVEY NO.	SURVEYED	DATE
NOTE BOOK	PLOTTED	
	TEMPLATE	
	AREAS	
	AREAS CHECKED	

MODEL: P1US20har - 1 - 152+50.00 (Sheet)  
 FILE NAME: p:\benesch\paw\benesch.com\benesch\paw\Documents\1080910800\Eng\_Docs\Design\DM\Cross\_Sections\264R71-Cross\_Sections-Harrison-US-20-Stage2.dgn



**STA 152+50.00**



USER NAME = jmajcher	DESIGNED - T.VOGLER	REVISED -
	DRAWN - T.VOGLER	REVISED -
PLOT SCALE = 0.16666685' / in.	CHECKED - J.TARDY	REVISED -
PLOT DATE = 10/13/2023	DATE - 10/13/2023	REVISED -

**STATE OF ILLINOIS  
DEPARTMENT OF TRANSPORTATION**

**CROSS SECTIONS  
HARRISON / US-20 - STAGE 2/2B**

SCALE: N/A    SHEET 34 OF 70 SHEETS    STA. 152+50.00 TO STA. 152+50.00

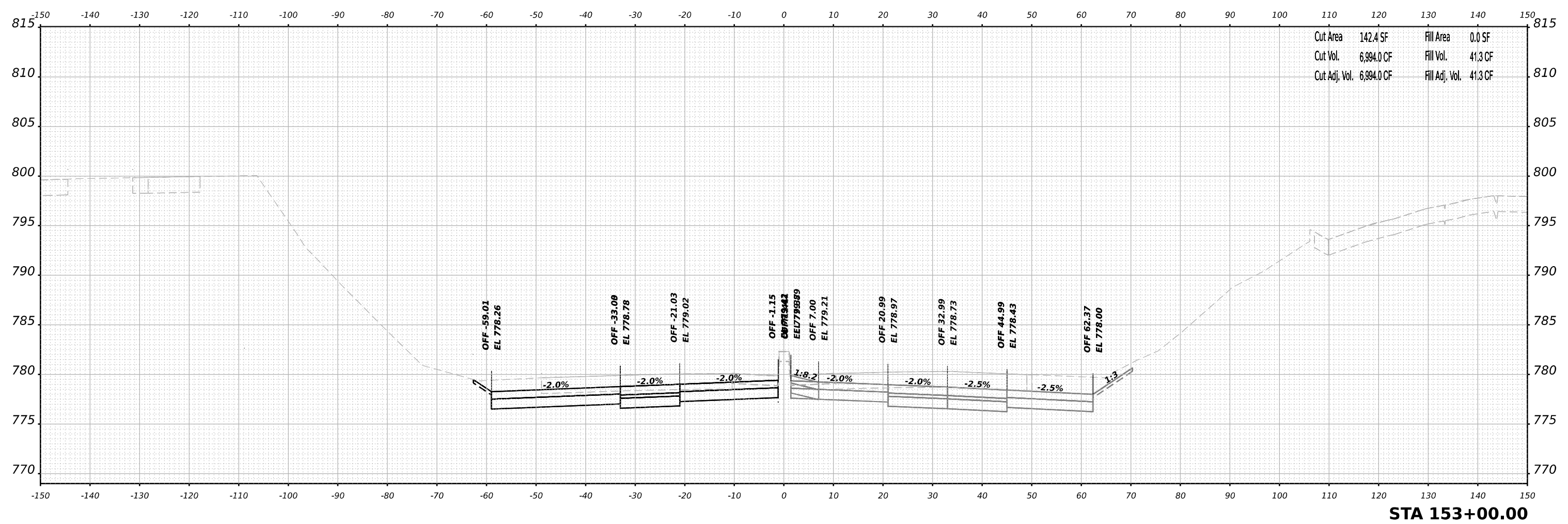
F.A.I.P. RTE.	SECTION	COUNTY	TOTAL SHEETS	SHEET NO.
39	(5)RS & (5&5HB)RC	WINNEBAGO	1279	859
CONTRACT NO. 64R71				
ILLINOIS		FED. AID PROJECT		



FINAL SURVEY NO.	SURVEYED	DATE
NOTE BOOK	PLOTTED	
	TEMPLATE	
	AREAS CHECKED	

ORIGINAL SURVEY NO.	SURVEYED	DATE
NOTE BOOK	PLOTTED	
	TEMPLATE	
	AREAS CHECKED	

MODEL: P:\US20\harr-1-153-00-00 (Sheet)  
 FILE NAME: p:\benesch\paw\benesch.com\benesch\paw\0\Documents\1080010800\00\Eng\_Docs\Design\DM\Cross\_Sections\Harrison-US-20\Stage2.dgn



**STA 153+00.00**



USER NAME = jMajcher	DESIGNED - T.VOGLER	REVISED -
	DRAWN - T.VOGLER	REVISED -
PLOT SCALE = 0.16666685 1/ in.	CHECKED - J.TARDY	REVISED -
PLOT DATE = 10/13/2023	DATE - 10/13/2023	REVISED -

**STATE OF ILLINOIS  
 DEPARTMENT OF TRANSPORTATION**

**CROSS SECTIONS  
 HARRISON / US-20 - STAGE 2/2B**

SCALE: N/A SHEET 35 OF 70 SHEETS STA. 153+00.00 TO STA. 153+00.00

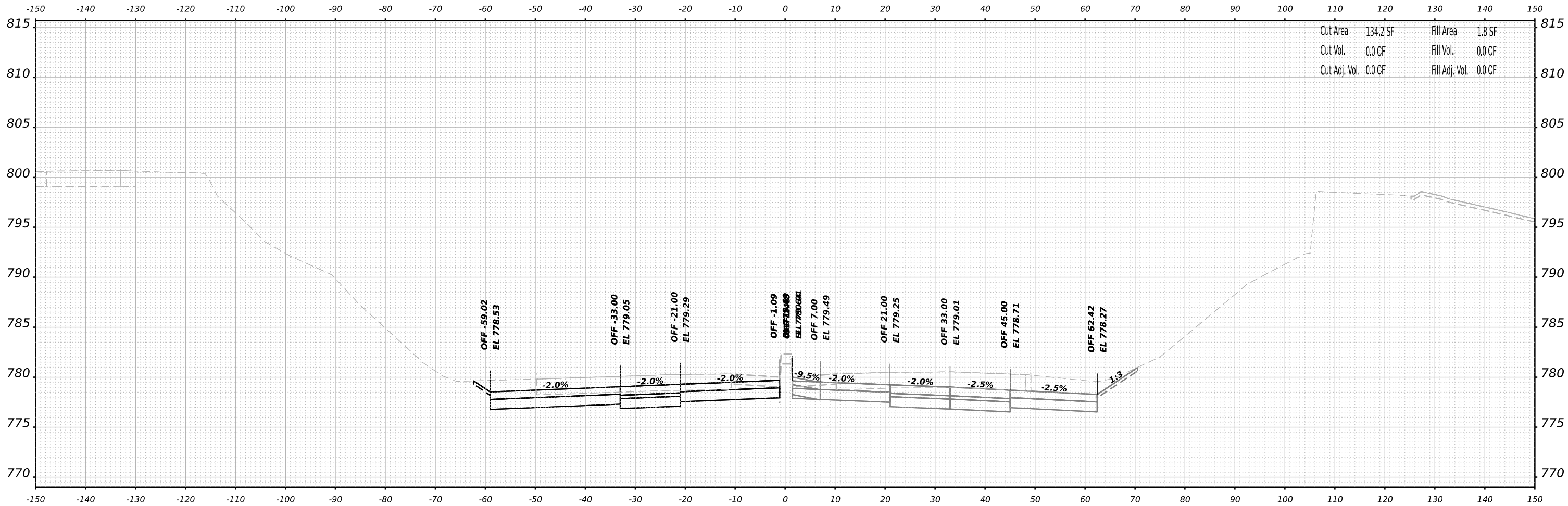
F.A.I.P. RTE.	SECTION	COUNTY	TOTAL SHEETS	SHEET NO.
39	(5)RS & (5&5HB)RC	WINNEBAGO	1279	860
CONTRACT NO. 64R71				
ILLINOIS		FED. AID PROJECT		



FINAL SURVEY NO.	SURVEYED PLOTTED AREAS CHECKED	BY	DATE

ORIGINAL SURVEY NO.	SURVEYED PLOTTED AREAS CHECKED	BY	DATE

MODEL: P:\US20\har - 2 - q 1311 +50.00 [Sheet]  
 FILE NAME: p:\benesch\pawbenby.com\benesch\paw\Documents\1080510800\01\Eng\_Docs\Design\DM\Cross\_Sections\64R71-Cross-Sections-Harrison-US-20-Stage2.dgn



Cut Area	134.2 SF	Fill Area	1.8 SF
Cut Vol.	0.0 CF	Fill Vol.	0.0 CF
Cut Adj. Vol.	0.0 CF	Fill Adj. Vol.	0.0 CF

**STA 1311+50.00**



USER NAME = jMajcher	DESIGNED - T.VOGLER	REVISED -
	DRAWN - T.VOGLER	REVISED -
PLOT SCALE = 0.16666685' / in.	CHECKED - J.TARDY	REVISED -
PLOT DATE = 10/13/2023	DATE - 10/13/2023	REVISED -

**STATE OF ILLINOIS  
DEPARTMENT OF TRANSPORTATION**

**CROSS SECTIONS  
HARRISON / US-20 - STAGE 2/2B**

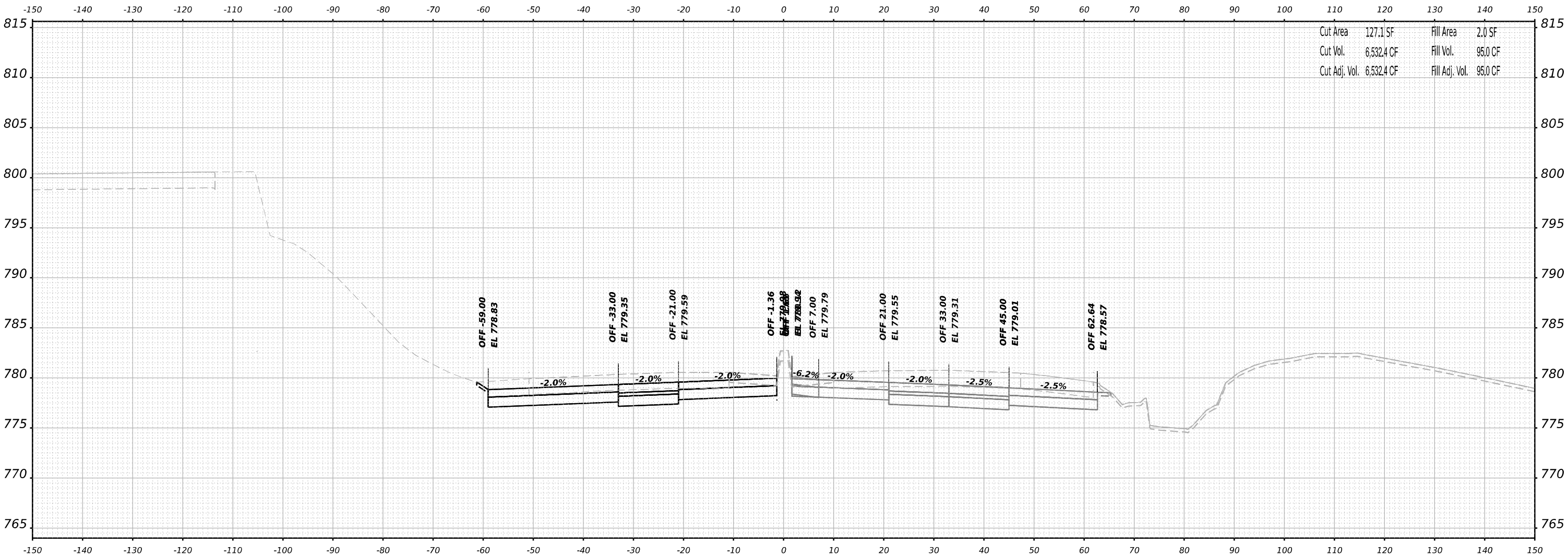
SCALE: N/A    SHEET 36 OF 70 SHEETS    STA. 1311+50.00 TO STA. 1311+50.00

F.A.I.P. RTE. 39	SECTION (5)RS & (5&5HB)RC	COUNTY WINNEBAGO	TOTAL SHEETS 1279	SHEET NO. 861
CONTRACT NO. 64R71				
ILLINOIS FED. AID PROJECT				

FINAL SURVEY NO.	SURVEYED	DATE
NOTE BOOK	PLOTTED	
	TEMPLATE	
	AREAS CHECKED	

ORIGINAL SURVEY NO.	SURVEYED	DATE
NOTE BOOK	PLOTTED	
	TEMPLATE	
	AREAS CHECKED	

MODEL: P:\US20\harr - 2 - q 1312 +00.00 [Sheet]  
 FILE NAME: p:\benesch\paw\benesch.com\benesch\paw\0\Documents\10800\10800.00\Eng\_Docs\Design\DM\Cross\_Sections\Harrison-US-20\Stage2.dgn



**STA 1312+00.00**



USER NAME	= jMajcher	DESIGNED	- T.VOGLER	REVISED	-
		DRAWN	- T.VOGLER	REVISED	-
PLOT SCALE	= 0.16666665 1/ in.	CHECKED	- J.TARDY	REVISED	-
PLOT DATE	= 10/13/2023	DATE	- 10/13/2023	REVISED	-

**STATE OF ILLINOIS  
DEPARTMENT OF TRANSPORTATION**

**CROSS SECTIONS  
HARRISON / US-20 - STAGE 2/2B**

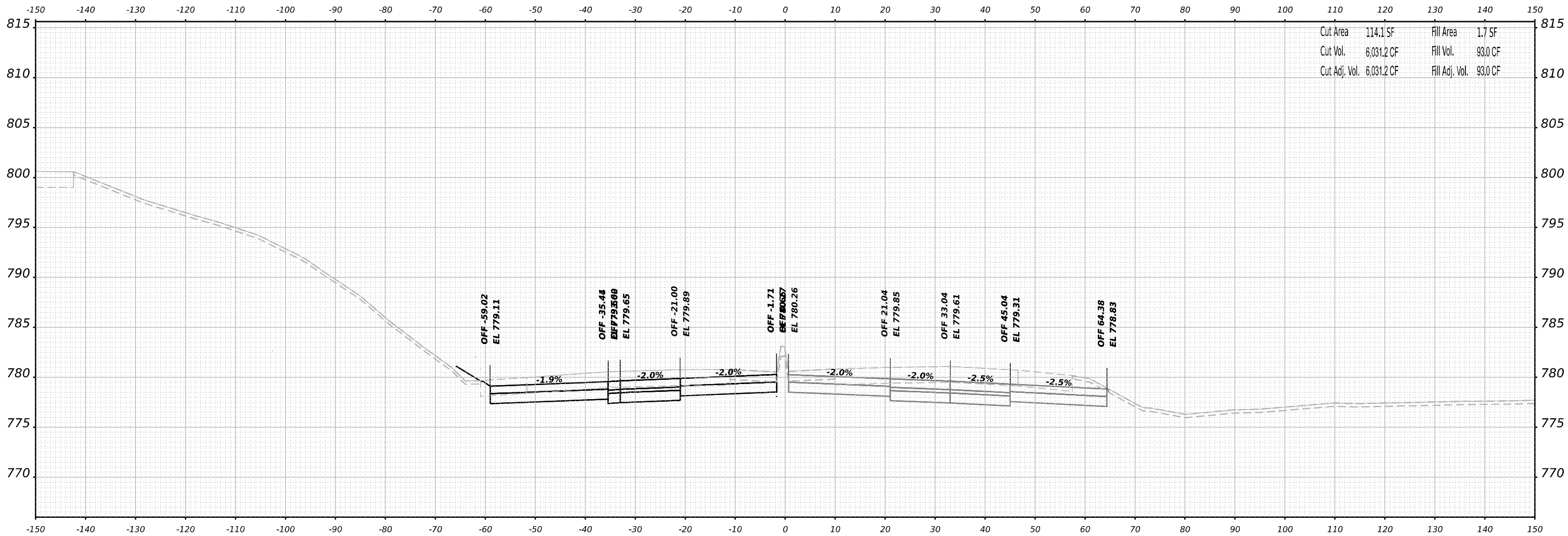
SCALE: N/A    SHEET 37 OF 70 SHEETS    STA. 1312+00.00 TO STA. 1312+00.00

F.A.I.P. RTE.	SECTION	COUNTY	TOTAL SHEETS	SHEET NO.
39	(5)RS & (5&5HB)RC	WINNEBAGO	1279	862
CONTRACT NO. 64R71				
ILLINOIS FED. AID PROJECT				

FINAL SURVEY NO.	SURVEYED PLOTTED AREAS CHECKED	BY	DATE

ORIGINAL SURVEY NO.	SURVEYED PLOTTED AREAS CHECKED	BY	DATE

MODEL: P:\US20\harr - 2 - q 1312+50.00 [Sheet]  
 FILE NAME: p:\benesch\pawbenby.com\benesch\pawbenby.com\benesch\pawbenby.com\Documents\708005108\001\Eng\_Docs\Design\DM\Cross\_Sections\264R71-Cross-Sections-Harrison-US-20-Stage2.dgn



**STA 1312+50.00**



USER NAME	= jMajcher
PLOT SCALE	= 0.16666685 1/ in.
PLOT DATE	= 10/13/2023

DESIGNED	- T.VOGLER	REVISED	-
DRAWN	- T.VOGLER	REVISED	-
CHECKED	- J.TARDY	REVISED	-
DATE	- 10/13/2023	REVISED	-

**STATE OF ILLINOIS  
DEPARTMENT OF TRANSPORTATION**

**CROSS SECTIONS  
HARRISON / US-20 - STAGE 2/2B**

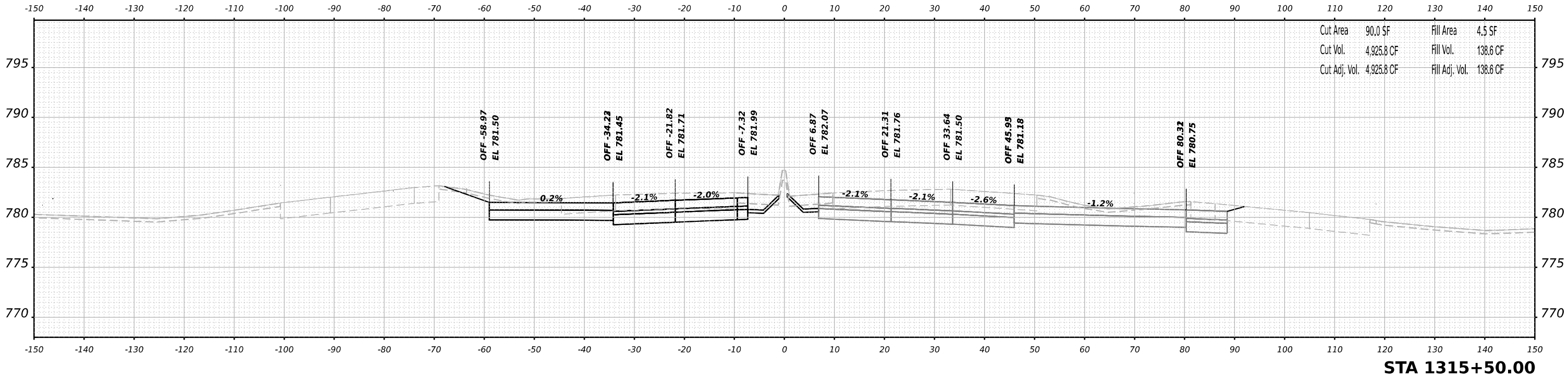
SCALE: N/A	SHEET 38 OF 70 SHEETS	STA. 1312+50.00 TO STA. 1312+50.00
------------	-----------------------	------------------------------------

F.A.I.P. RTE.	SECTION	COUNTY	TOTAL SHEETS	SHEET NO.
39	(5)RS & (5&5HB)RC	WINNEBAGO	1279	863
CONTRACT NO. 64R71				
ILLINOIS		FED. AID PROJECT		



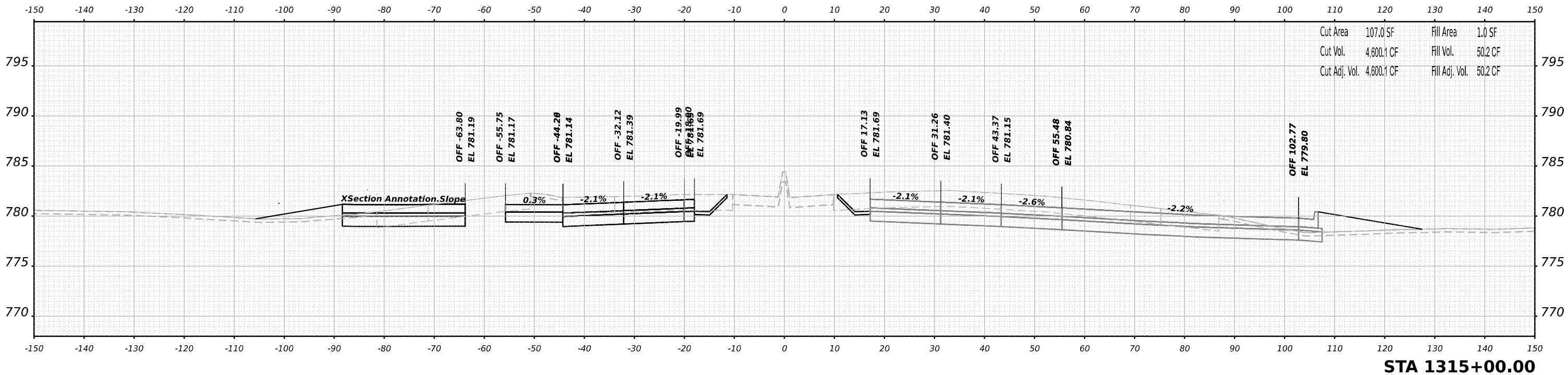


DATE	
BY	
FINAL SURVEY NO.	
SURVEYED PLOTTED	
NOTE BOOK TEMPLATE	
AREAS CHECKED	



Cut Area	90.0 SF	Fill Area	4.5 SF
Cut Vol.	4,925.8 CF	Fill Vol.	138.6 CF
Cut Adj. Vol.	4,925.8 CF	Fill Adj. Vol.	138.6 CF

DATE	
BY	
ORIGINAL SURVEY NO.	
SURVEYED PLOTTED	
NOTE BOOK TEMPLATE	
AREAS CHECKED	



Cut Area	107.0 SF	Fill Area	1.0 SF
Cut Vol.	4,600.1 CF	Fill Vol.	50.2 CF
Cut Adj. Vol.	4,600.1 CF	Fill Adj. Vol.	50.2 CF

MODEL: P1US20har - 2 - 1315 - 00.00 [Sheet]  
 FILE NAME: p:\benesch\pawbenesch.com\benesch\paw\Documents\108005108000\Eng\_Docs\Design\DM\Cross\_Sections\264R71-Cross-Sections-Harrison-US-20-Stage2.dgn

**benesch**  
 Alfred Benesch & Company  
 35 W. Wacker Drive, Suite 3300  
 Chicago, Illinois 60601  
 312.265.4150 Job No. 19800.00

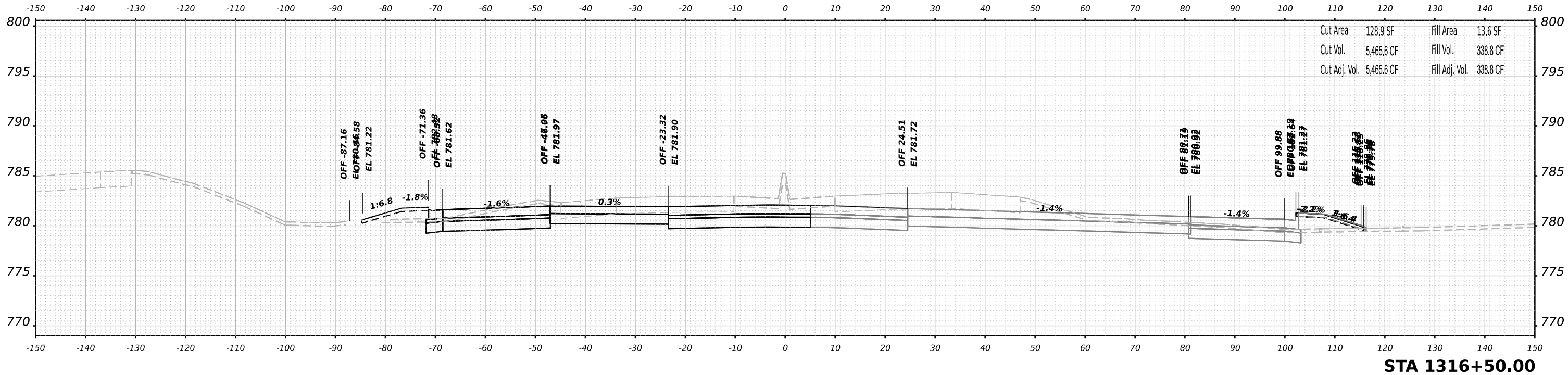
USER NAME	= jmajcher	DESIGNED	- T.VOGLER	REVISED	-
		DRAWN	- T.VOGLER	REVISED	-
PLOT SCALE	= 0.16666665 1/ in.	CHECKED	- J.TARDY	REVISED	-
PLOT DATE	= 10/13/2023	DATE	- 10/13/2023	REVISED	-

**STATE OF ILLINOIS  
 DEPARTMENT OF TRANSPORTATION**

**CROSS SECTIONS  
 HARRISON / US-20 - STAGE 2/2B**  
 SCALE: N/A SHEET 41 OF 70 SHEETS STA. 1315+00.00 TO STA. 1315+50.00

F.A.I.P. RTE.	39	SECTION	(5)RS & (5&5HB)RC	COUNTY	WINNEBAGO	TOTAL SHEETS	1279	SHEET NO.	866
						CONTRACT NO. 64R71			
						ILLINOIS FED. AID PROJECT			

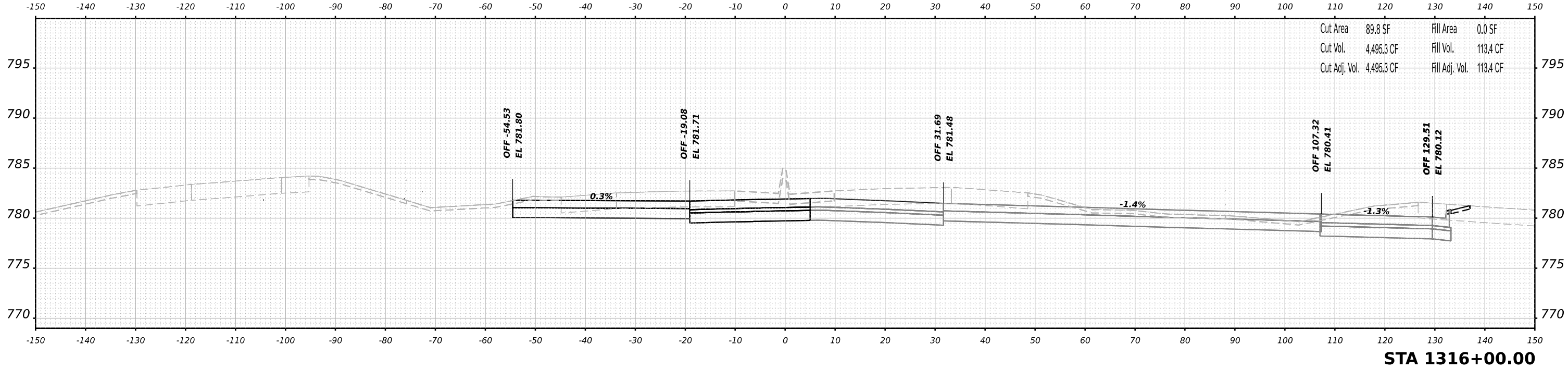
FINAL SURVEY NO.	SURVEYED	BY	DATE
NOTE BOOK	PLOTTED		
AREAS CHECKED	TEMPLATE		
	AREAS		
	CHECKED		



Cut Area	128.9 SF	Fill Area	13.6 SF
Cut Vol.	5,465.6 CF	Fill Vol.	338.8 CF
Cut Adj. Vol.	5,465.6 CF	Fill Adj. Vol.	338.8 CF

**STA 1316+50.00**

ORIGINAL SURVEY NO.	SURVEYED	BY	DATE
NOTE BOOK	PLOTTED		
AREAS CHECKED	TEMPLATE		
	AREAS		
	CHECKED		



Cut Area	89.8 SF	Fill Area	0.0 SF
Cut Vol.	4,495.3 CF	Fill Vol.	113.4 CF
Cut Adj. Vol.	4,495.3 CF	Fill Adj. Vol.	113.4 CF

**STA 1316+00.00**

MODEL: P1US20har - 2 - 1316 - 00.00 [Sheet]  
 FILE NAME: p:\benesch\p\benesch.com\benesch\p\1316\1316+00.00\Eng\_Docs\Design\DM\Cross\_Sections\24R71-Cross\_Sections-Harrison-US-20-Stage2.dgn



USER NAME	= jMajcher	DESIGNED	- T.VOGLER	REVISED	-
		DRAWN	- T.VOGLER	REVISED	-
PLOT SCALE	= 0.16666665' / in.	CHECKED	- J.TARDY	REVISED	-
PLOT DATE	= 10/13/2023	DATE	- 10/13/2023	REVISED	-

**STATE OF ILLINOIS  
DEPARTMENT OF TRANSPORTATION**

**CROSS SECTIONS  
HARRISON / US-20 - STAGE 2/2B**

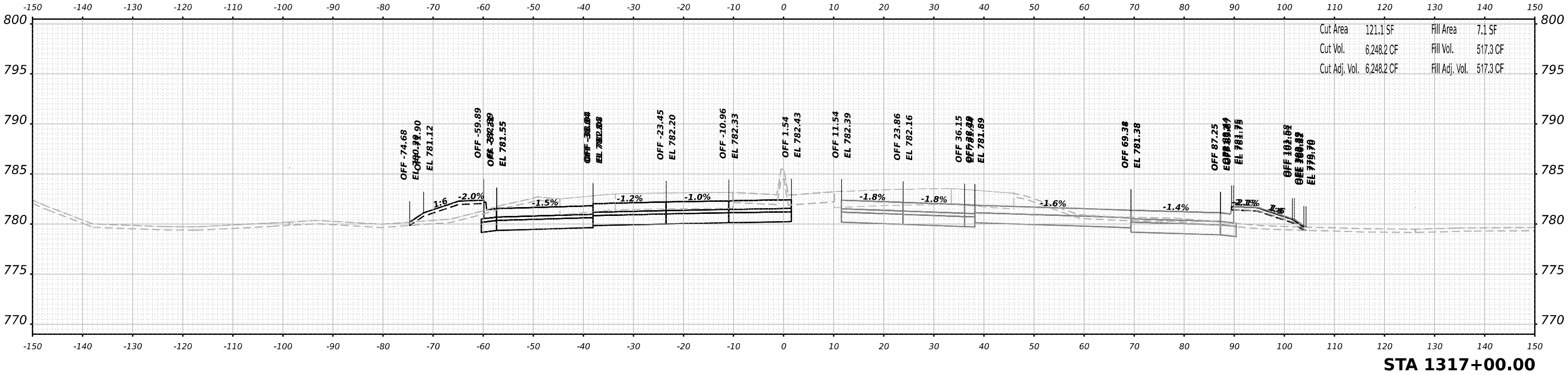
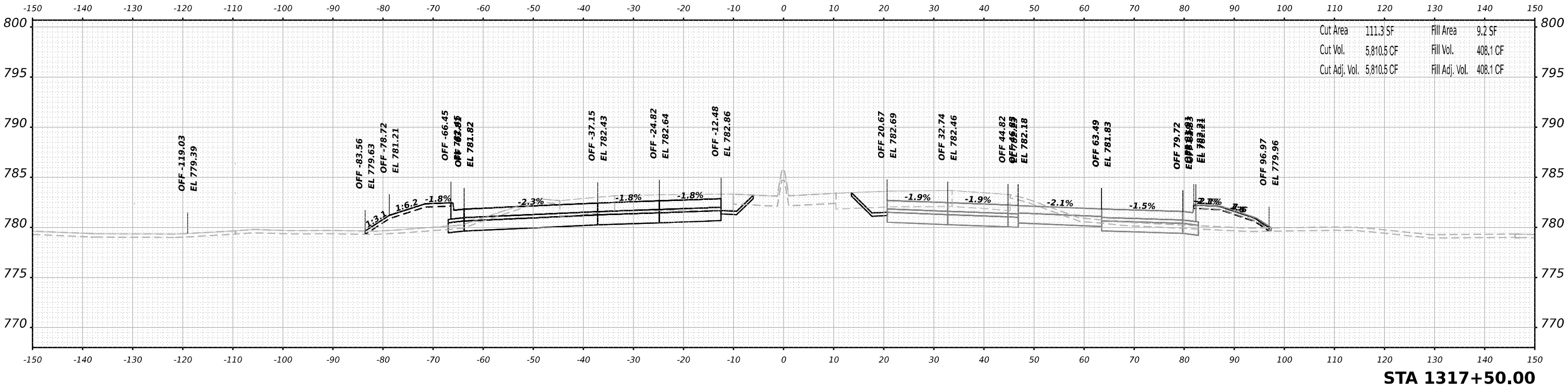
SCALE: N/A    SHEET 42 OF 70 SHEETS    STA. 1316+00.00 TO STA. 1316+50.00

F.A.I.P. RTE.	SECTION	COUNTY	TOTAL SHEETS	SHEET NO.
39	(5)RS & (5&5HB)RC	WINNEBAGO	1279	867
CONTRACT NO. 64R71				
ILLINOIS FED. AID PROJECT				

FINAL SURVEY	SURVEYED	BY	DATE
NOTE BOOK	PLOTTED		
NO.	TEMPLATE		
	AREAS CHECKED		

ORIGINAL SURVEY	SURVEYED	BY	DATE
NOTE BOOK	PLOTTED		
NO.	TEMPLATE		
	AREAS CHECKED		

MODEL: P1US2018r - 2 - 1317 - 00.00 [Sheet]  
 FILE NAME: j:\p1\benesch\p1\benesch\p1\Documents\10800\01\Eng\_Docs\Design\DM\Cross\_Sections\024R71-Cross-Sections-Harrison-US-20-Stage2.dgn



USER NAME	= jMajcher
DESIGNED	- T.VOGLER
DRAWN	- T.VOGLER
PLLOT SCALE	= 0.16666665 1/ in.
PLLOT DATE	= 10/13/2023

REVISD	-
REVISD	-
REVISD	-
REVISD	-

DESIGNED	- T.VOGLER
DRAWN	- T.VOGLER
CHECKED	- J.TARDY
DATE	- 10/13/2023

**STATE OF ILLINOIS  
DEPARTMENT OF TRANSPORTATION**

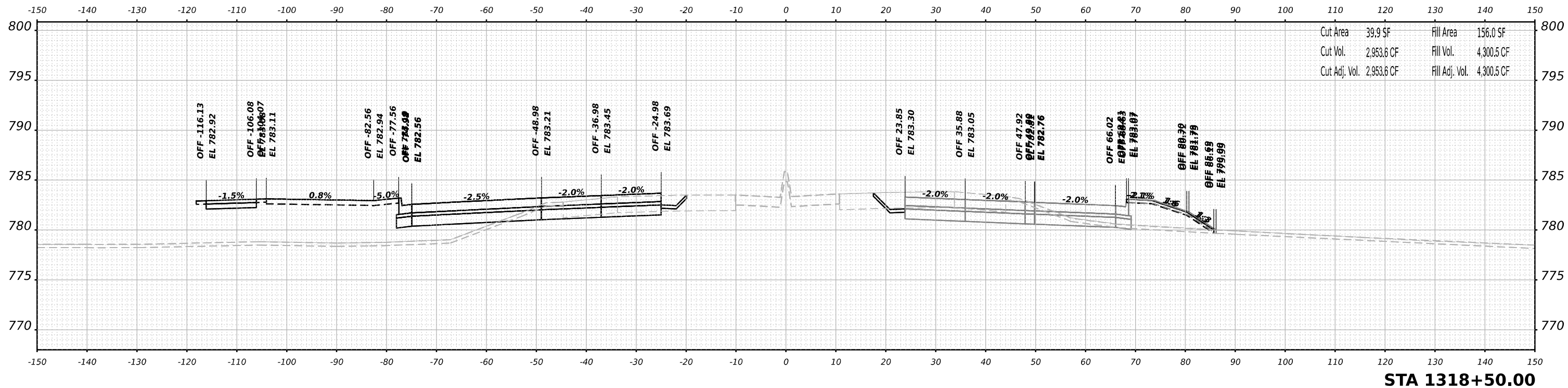
**CROSS SECTIONS  
HARRISON / US-20 - STAGE 2/2B**

SCALE: N/A    SHEET 43 OF 70 SHEETS    STA. 1317+00.00 TO STA. 1317+50.00

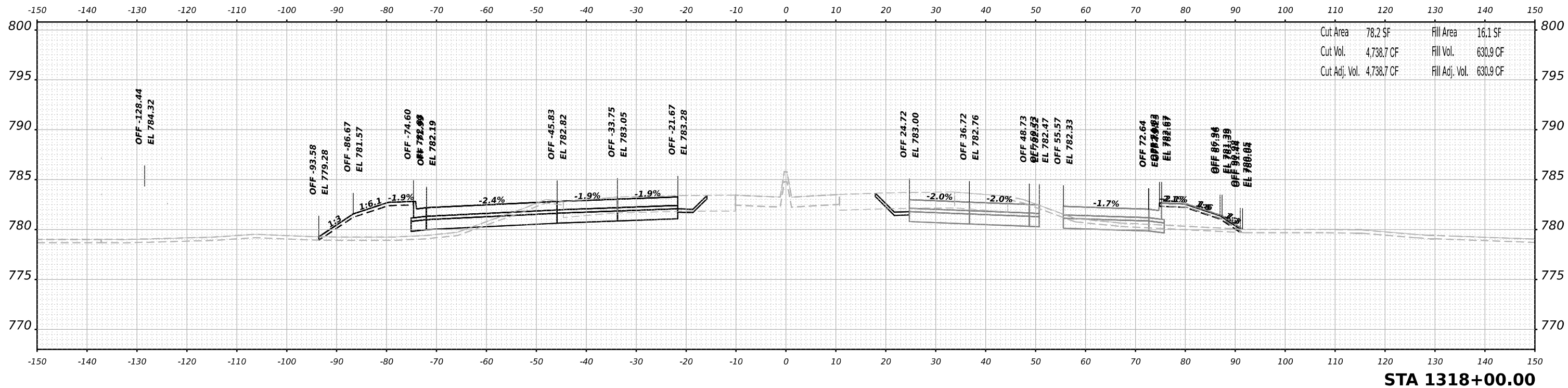
F.A.I.P. RTE.	SECTION	COUNTY	TOTAL SHEETS	SHEET NO.
39	(5)RS & (5&5HB)RC	WINNEBAGO	1279	868
CONTRACT NO. 64R71				
ILLINOIS FED. AID PROJECT				



DATE	
BY	
FINAL SURVEY	SURVEYED
NOTE BOOK	PLOTTED
NO.	TEMPLATE
	AREAS CHECKED
	AREAS CHECKED



DATE	
BY	
ORIGINAL SURVEY	SURVEYED
NOTE BOOK	PLOTTED
NO.	TEMPLATE
	AREAS CHECKED
	AREAS CHECKED



MODEL: PLUS2018r - 2 - 1318 - 00.00 [Sheet]  
 FILE NAME: p:\benesch\paw\benesch.com\benesch\paw\Documents\1080910800\01\Eng\_Docs\Design\DM\Cross\_Sections\224R71-Cross\_Sections-Harrison-US-20-Stage2.dgn

**benesch**  
 Allied Benesch & Company  
 35 W Wacker Drive, Suite 3300  
 Chicago, Illinois 60601  
 312.265.4150 Job No. 15880.00

USER NAME	= jMajcher	DESIGNED	- T.VOGLER	REVISED	-
		DRAWN	- T.VOGLER	REVISED	-
PLOT SCALE	= 0.16666665 1/ in.	CHECKED	- J.TARDY	REVISED	-
PLOT DATE	= 10/13/2023	DATE	- 10/13/2023	REVISED	-

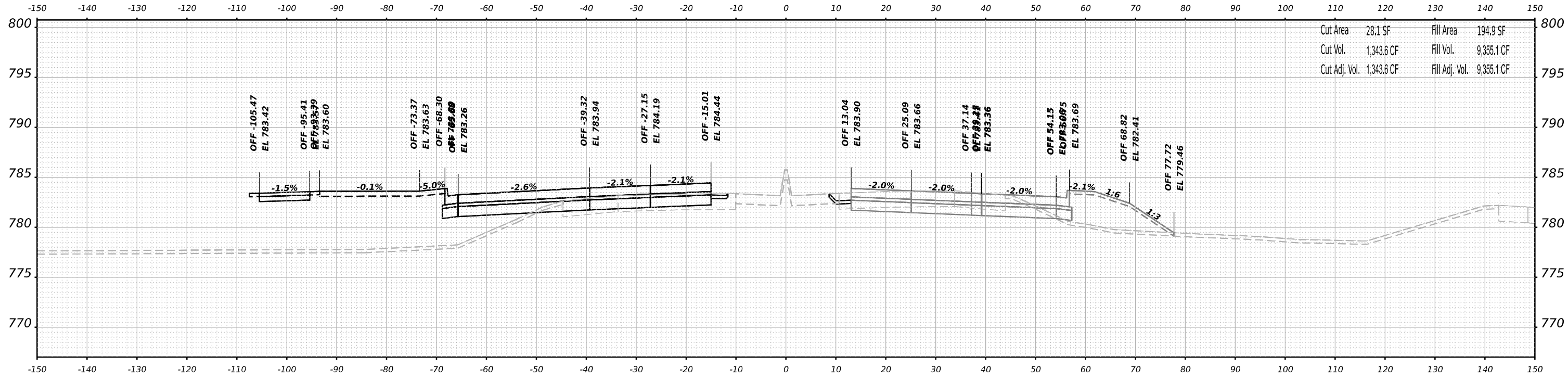
**STATE OF ILLINOIS  
 DEPARTMENT OF TRANSPORTATION**

**CROSS SECTIONS  
 HARRISON / US-20 - STAGE 2/2B**

SCALE: N/A SHEET 44 OF 70 SHEETS STA. 1318+00.00 TO STA. 1318+50.00

F.A.I.P. RTE.	SECTION	COUNTY	TOTAL SHEETS	SHEET NO.
39	(5)RS & (5&5HB)RC	WINNEBAGO	1279	869
CONTRACT NO. 64R71				
ILLINOIS FED. AID PROJECT				

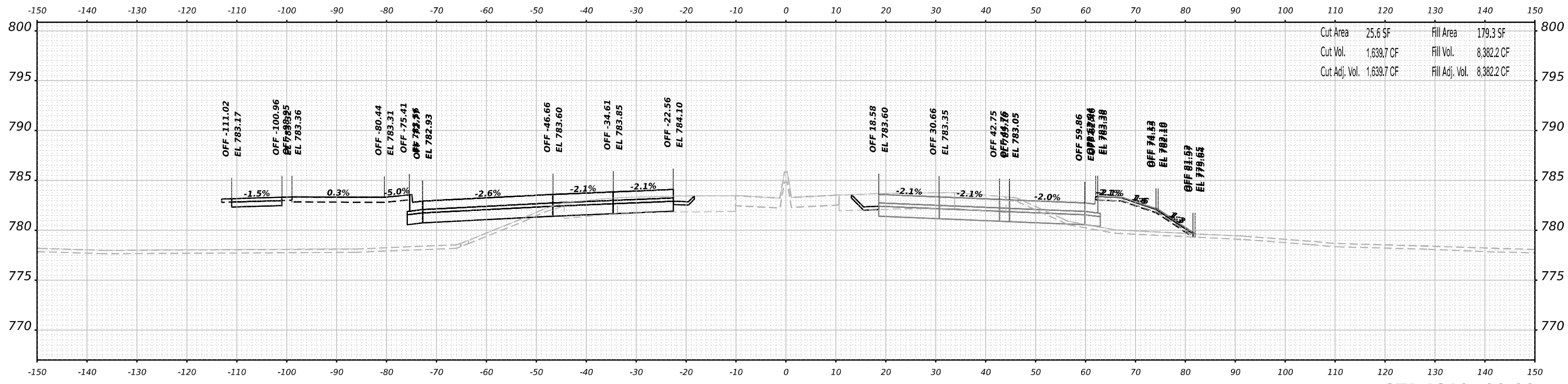
DATE	
BY	
FINAL SURVEY	SURVEYED
NOTE BOOK	PLOTTED
NO.	AREAS CHECKED



Cut Area	28.1 SF	Fill Area	194.9 SF
Cut Vol.	1,343.6 CF	Fill Vol.	9,355.1 CF
Cut Adj. Vol.	1,343.6 CF	Fill Adj. Vol.	9,355.1 CF

**STA 1319+50.00**

DATE	
BY	
ORIGINAL SURVEY	SURVEYED
NOTE BOOK	PLOTTED
NO.	AREAS CHECKED



Cut Area	25.6 SF	Fill Area	179.3 SF
Cut Vol.	1,639.7 CF	Fill Vol.	8,382.2 CF
Cut Adj. Vol.	1,639.7 CF	Fill Adj. Vol.	8,382.2 CF

**STA 1319+00.00**

MODEL: PLUS2018r - 2 - 1319 - 00.00 [Sheet]  
 FILE NAME: j:\benesch\p\benesch.com\benesch\p\2\Documents\10800\10800\Eng\_Docs\Design\DM\Cross\_Sections\024R71-Cross\_Sections-Harrison-US-20-Stage2.dgn

USER NAME	= jMaicher
DESIGNED	- T.VOGLER
DRAWN	- T.VOGLER
PLLOT SCALE	= 0.166666685 1/ in.
PLLOT DATE	= 10/13/2023

CHECKED	- J.TARDY
DATE	- 10/13/2023

REVISED	-
REVISED	-
REVISED	-
REVISED	-

**STATE OF ILLINOIS  
DEPARTMENT OF TRANSPORTATION**

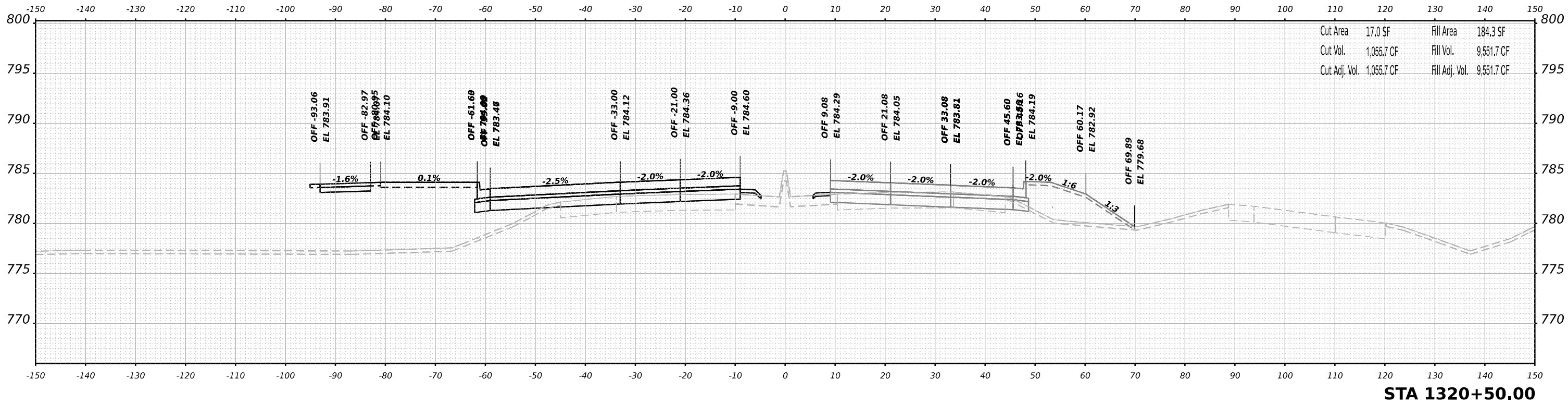
<b>CROSS SECTIONS HARRISON / US-20 - STAGE 2/2B</b>	
SCALE: N/A	SHEET 45 OF 70 SHEETS
STA. 1319+00.00 TO STA. 1319+50.00	

F.A.I.P. RTE.	SECTION	COUNTY	TOTAL SHEETS	SHEET NO.
39	(5)RS & (5&5HB)RC	WINNEBAGO	1279	870
CONTRACT NO. 64R71				
ILLINOIS FED. AID PROJECT				

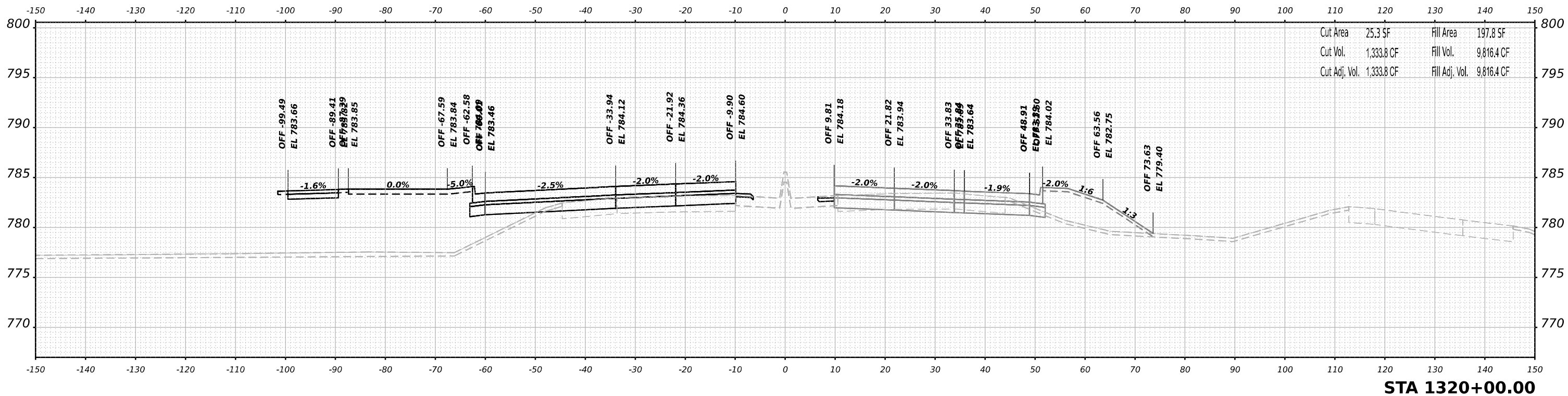


Alfred Benesch & Company  
 35 W. Wacker Drive, Suite 3300  
 Chicago, Illinois 60601  
 312.265.4150 Job No. 19800.00

DATE	
BY	
SURVEYED	
PLOTTED	
TEMPLATE	
AREAS CHECKED	
NO.	



DATE	
BY	
SURVEYED	
PLOTTED	
TEMPLATE	
AREAS CHECKED	
NO.	



MODEL: P:\US20\har - 2 - 1320 - 00.00 [Sheet]  
 FILE NAME: p:\benesch\pawbenesch.com\benesch\pawbenesch.com\Documents\108005108000\01\Eng\_Docs\Design\DM\Cross\_Sections\24471-Cross\_Sections-Harrison-US-20-Stage2.dgn

**benesch**  
 Alfred Benesch & Company  
 35 W. Wacker Drive, Suite 3300  
 Chicago, Illinois 60601  
 312.265.4150 Job No. 15880.00

USER NAME	= jMaJcher	DESIGNED	- T.VOGLER	REVISED	-
		DRAWN	- T.VOGLER	REVISED	-
PLOT SCALE	= 0.16666665" / in.	CHECKED	- J.TARDY	REVISED	-
PLOT DATE	= 10/13/2023	DATE	- 10/13/2023	REVISED	-

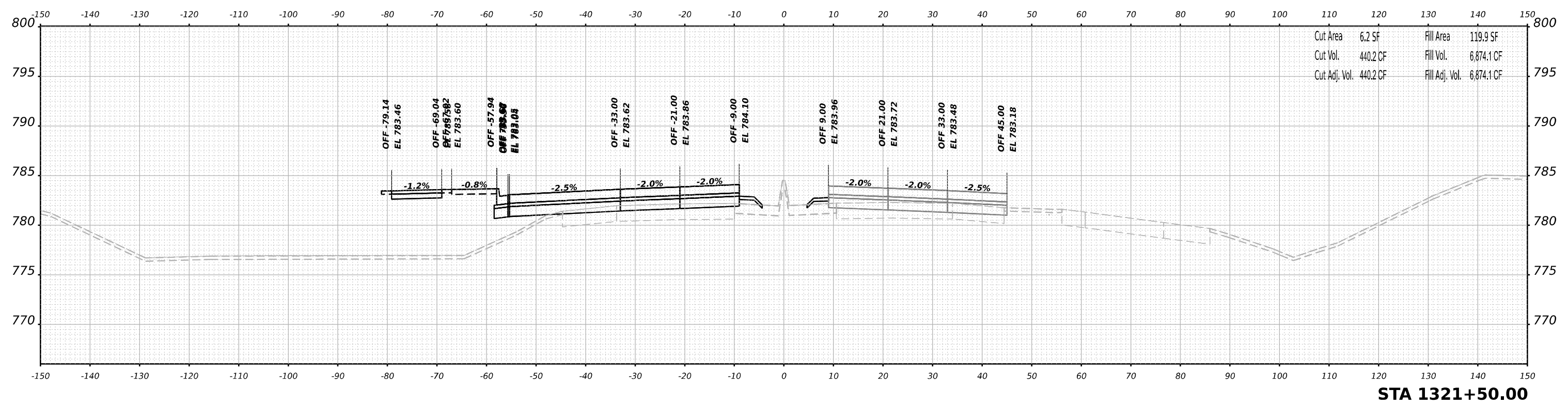
**STATE OF ILLINOIS  
 DEPARTMENT OF TRANSPORTATION**

**CROSS SECTIONS  
 HARRISON / US-20 - STAGE 2/2B**

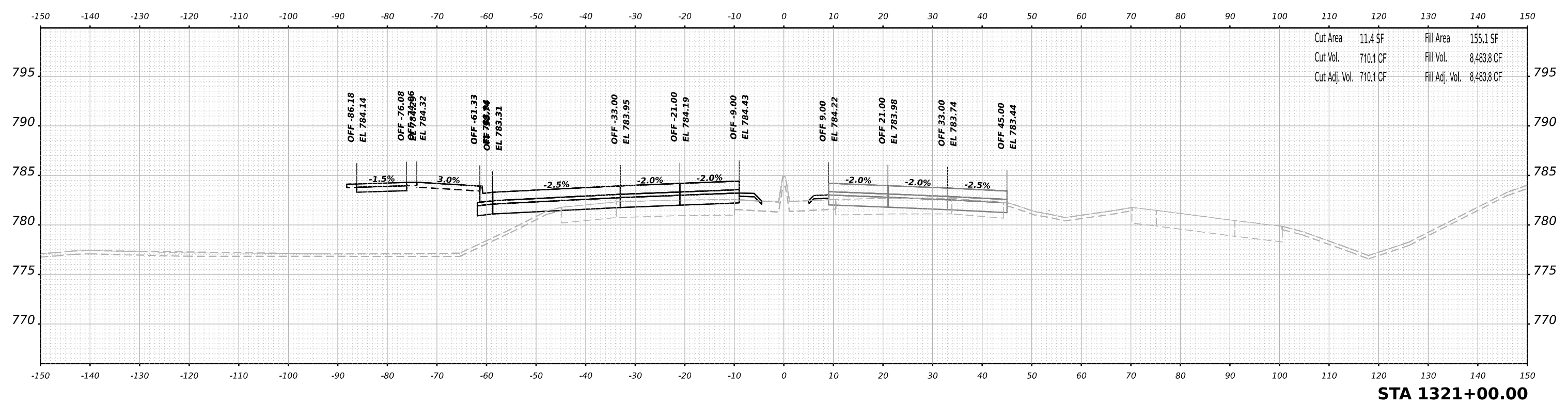
SCALE: N/A SHEET 46 OF 70 SHEETS STA. 1320+00.00 TO STA. 1320+50.00

F.A.I.P. RTE.	SECTION	COUNTY	TOTAL SHEETS	SHEET NO.
39	(5)RS & (5&5HB)RC	WINNEBAGO	1279	871
CONTRACT NO. 64R71				
ILLINOIS FED. AID PROJECT				

DATE	
BY	
SURVEYED	
PLOTTED	
TEMPLATE	
AREAS CHECKED	
NO.	
FINAL SURVEY	
NOTE BOOK	
AREAS CHECKED	
NO.	



DATE	
BY	
SURVEYED	
PLOTTED	
TEMPLATE	
AREAS CHECKED	
NO.	
ORIGINAL SURVEY	
NOTE BOOK	
AREAS CHECKED	
NO.	



MODEL: P1US20hor - 2 - q 1321 - 100.00 [Sheet]  
 FILE NAME: p:\benesch\p\benesch.com\benesch\p\2\Documents\1080910800\01\Eng\_Docs\Design\DM\Cross\_Sections\264R71-Cross\_Sections-Harrison-US-20-Stage2.dgn



USER NAME	= jMaicher	DESIGNED	- T.VOGLER	REVISED	-
		DRAWN	- T.VOGLER	REVISED	-
PLOT SCALE	= 0.16666665 1/ in.	CHECKED	- J.TARDY	REVISED	-
PLOT DATE	= 10/13/2023	DATE	- 10/13/2023	REVISED	-

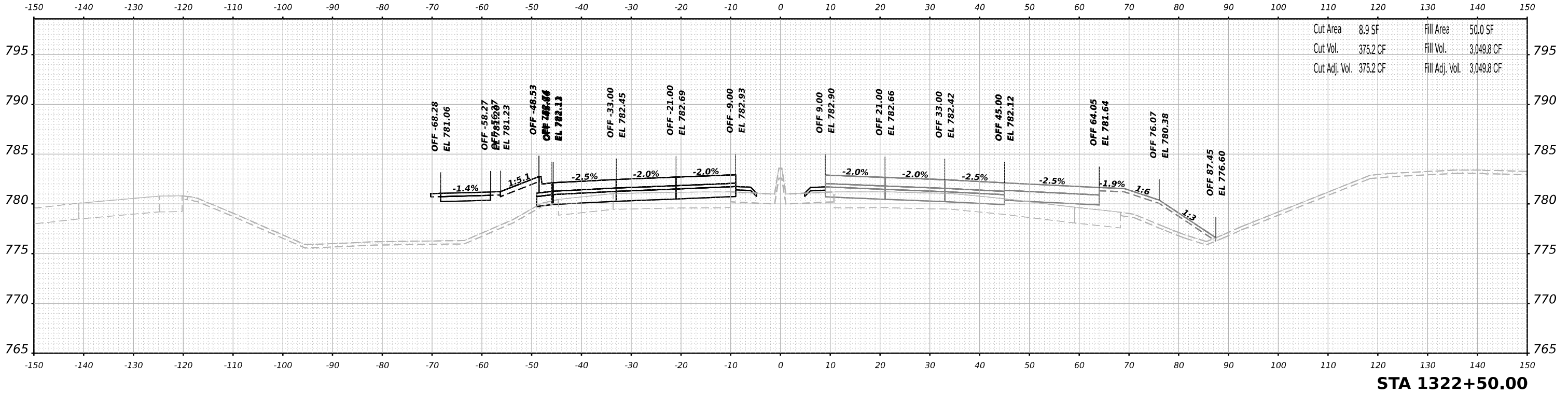
**STATE OF ILLINOIS  
DEPARTMENT OF TRANSPORTATION**

**CROSS SECTIONS  
HARRISON / US-20 - STAGE 2/2B**

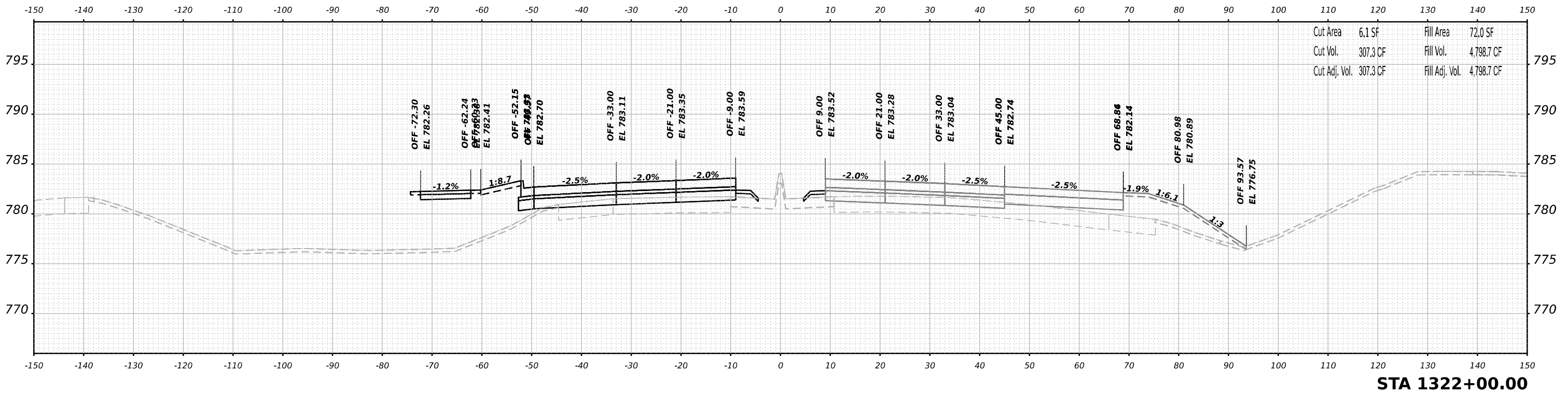
SCALE: N/A    SHEET 47 OF 70 SHEETS    STA. 1321+00.00 TO STA. 1321+50.00

F.A.I.P. RTE.	SECTION	COUNTY	TOTAL SHEETS	SHEET NO.
39	(5)RS & (5&5HB)RC	WINNEBAGO	1279	872
CONTRACT NO. 64R71				
ILLINOIS FED. AID PROJECT				

DATE	
BY	
FINAL SURVEY	SURVEYED
NOTE BOOK	PLOTTED
NO.	TEMPLATE
	AREAS CHECKED



DATE	
BY	
ORIGINAL SURVEY	SURVEYED
NOTE BOOK	PLOTTED
NO.	TEMPLATE
	AREAS CHECKED



MODEL: P1US2018r - 2 - 1322+00.00 [Sheet]  
 FILE NAME: p:\benesch\pawbenesch.com\benesch\paw\Documents\108005108000.00\Eng\_Docs\Design\DM\Cross\_Sections\64R71-Cross-Sections-Harrison-US-20-Stage2.dgn

**benesch**  
 Alfred Benesch & Company  
 35 W Wacker Drive, Suite 3300  
 Chicago, Illinois 60601  
 312.265.4150 Job No. 19800.00

USER NAME	= jmajcher	DESIGNED	- T.VOGLER	REVISED	-
		DRAWN	- T.VOGLER	REVISED	-
PLOT SCALE	= 0.16666665 1/ in.	CHECKED	- J.TARDY	REVISED	-
PLOT DATE	= 10/13/2023	DATE	- 10/13/2023	REVISED	-

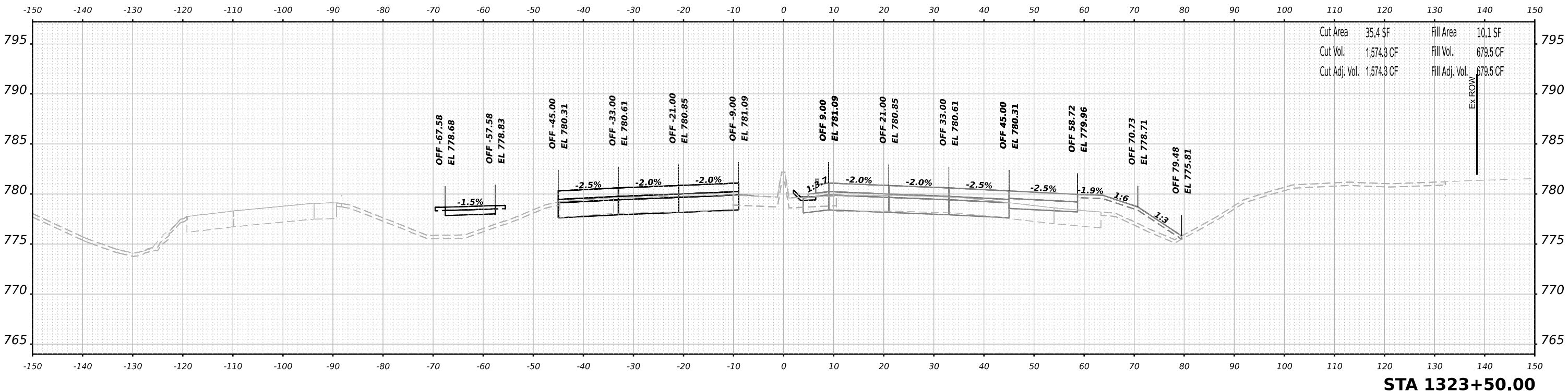
**STATE OF ILLINOIS  
 DEPARTMENT OF TRANSPORTATION**

**CROSS SECTIONS  
 HARRISON / US-20 - STAGE 2/2B**

SCALE: N/A SHEET 48 OF 70 SHEETS STA. 1322+00.00 TO STA. 1322+50.00

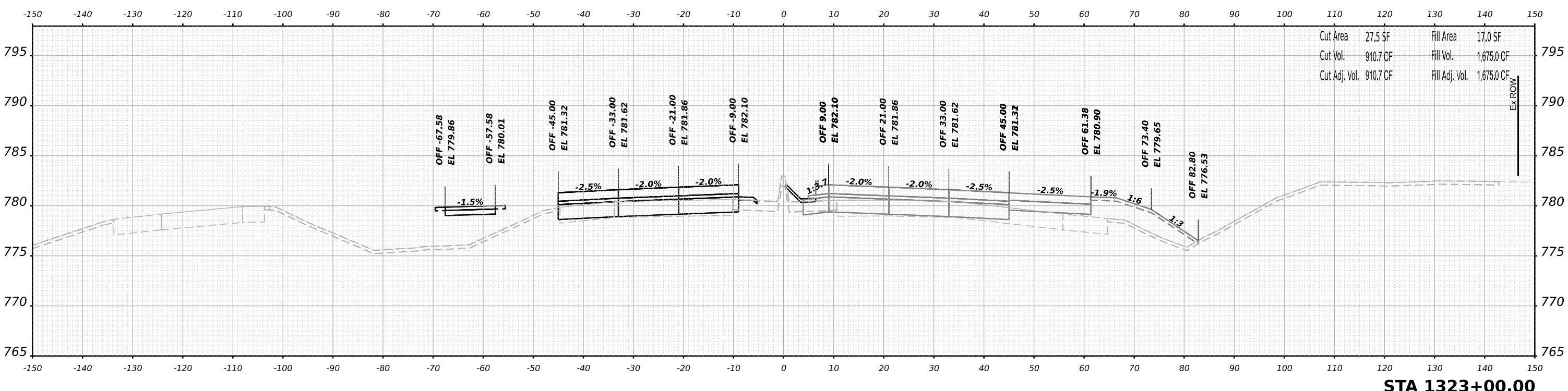
F.A.I.P. RTE.	SECTION	COUNTY	TOTAL SHEETS	SHEET NO.
39	(5)RS & (5&5HB)RC	WINNEBAGO	1279	873
CONTRACT NO. 64R71				
ILLINOIS FED. AID PROJECT				

DATE	
BY	
SURVEYED	
PLOTTED	
TEMPLATE	
NOTE BOOK	
AREAS CHECKED	
NO.	



**STA 1323+50.00**

DATE	
BY	
SURVEYED	
PLOTTED	
TEMPLATE	
NOTE BOOK	
AREAS CHECKED	
NO.	



**STA 1323+00.00**

MODEL: PLUS2018r - 2 - 1323+00.00 [Sheet]  
 FILE NAME: j:\benesch\paw\benesch.com\benesch\paw\Documents\708095108\001\Eng\_Docs\Design\DM\Cross\_Sections\264R71-Cross\_Sections-Harrison-US-20-Stage2.dgn



USER NAME	= jMajcher	DESIGNED	- T.VOGLER	REVISED	-
		DRAWN	- T.VOGLER	REVISED	-
PLOT SCALE	= 0.166666685 1/ in.	CHECKED	- J.TARDY	REVISED	-
PLOT DATE	= 10/13/2023	DATE	- 10/13/2023	REVISED	-

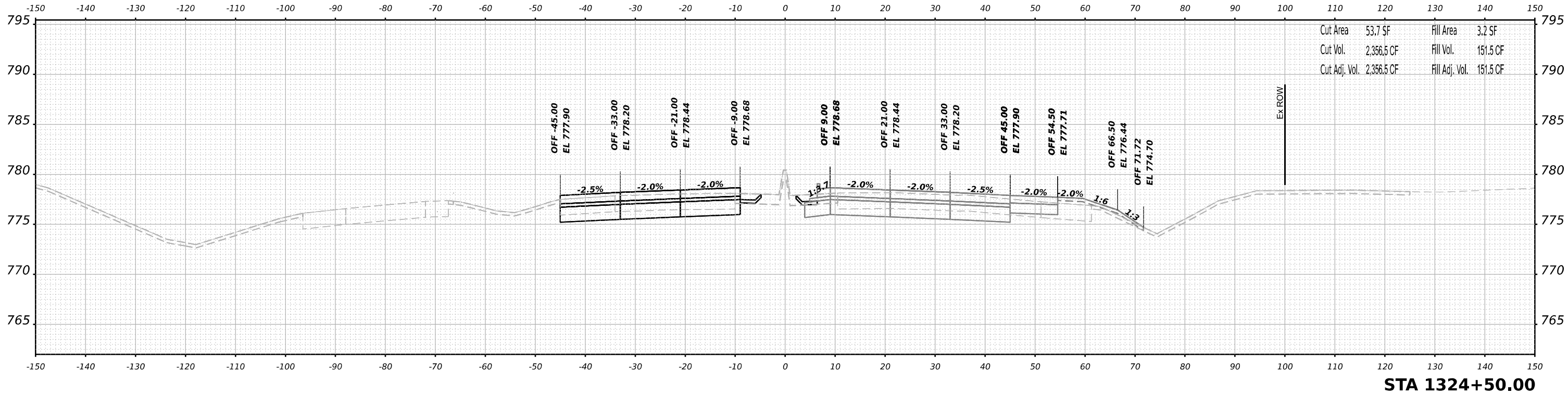
**STATE OF ILLINOIS  
 DEPARTMENT OF TRANSPORTATION**

<b>CROSS SECTIONS HARRISON / US-20 - STAGE 2/2B</b>		
SCALE: N/A	SHEET 49 OF 70 SHEETS	STA. 1323+00.00 TO STA. 1323+50.00

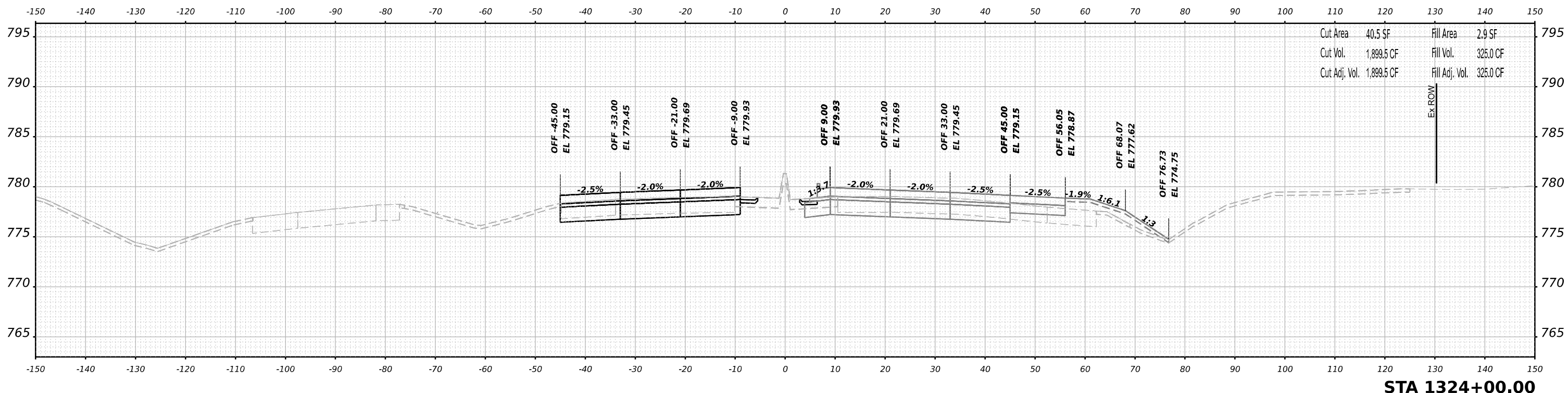
F.A.I.P. RTE.	SECTION	COUNTY	TOTAL SHEETS	SHEET NO.
39	(5)RS & (5&5HB)RC	WINNEBAGO	1279	874
			CONTRACT NO. 64R71	
ILLINOIS		FED. AID PROJECT		



DATE	
BY	
SURVEYED	
PLOTTED	
TEMPLATE	
AREAS CHECKED	
AREAS CHECKED	
FINAL SURVEY NO.	
NOTE BOOK NO.	



DATE	
BY	
SURVEYED	
PLOTTED	
TEMPLATE	
AREAS CHECKED	
AREAS CHECKED	
ORIGINAL SURVEY NO.	
NOTE BOOK NO.	



MODEL: P:\US20\harr - 2 - 1324+00.00 [Sheet]  
 FILE NAME: p:\benesch\p\benesch.com\benesch\p\2\Documents\108005108000\00\Eng\_Docs\Design\DM\Cross\_Sections\024R71-Cross\_Sections-Harrison-US-20-Stage2.dgn

**benesch**  
 Alfred Benesch & Company  
 35 W Wacker Drive, Suite 3300  
 Chicago, Illinois 60601  
 312.265.4150 Job No. 19800.00

USER NAME	= jMaicher	DESIGNED	- T.VOGLER	REVISED	-
DRAWN	- T.VOGLER	REVISIONS	-	REVISIONS	-
PLOT SCALE	= 0.16666665" / in.	CHECKED	- J.TARDY	REVISIONS	-
PLOT DATE	= 10/13/2023	DATE	- 10/13/2023	REVISIONS	-

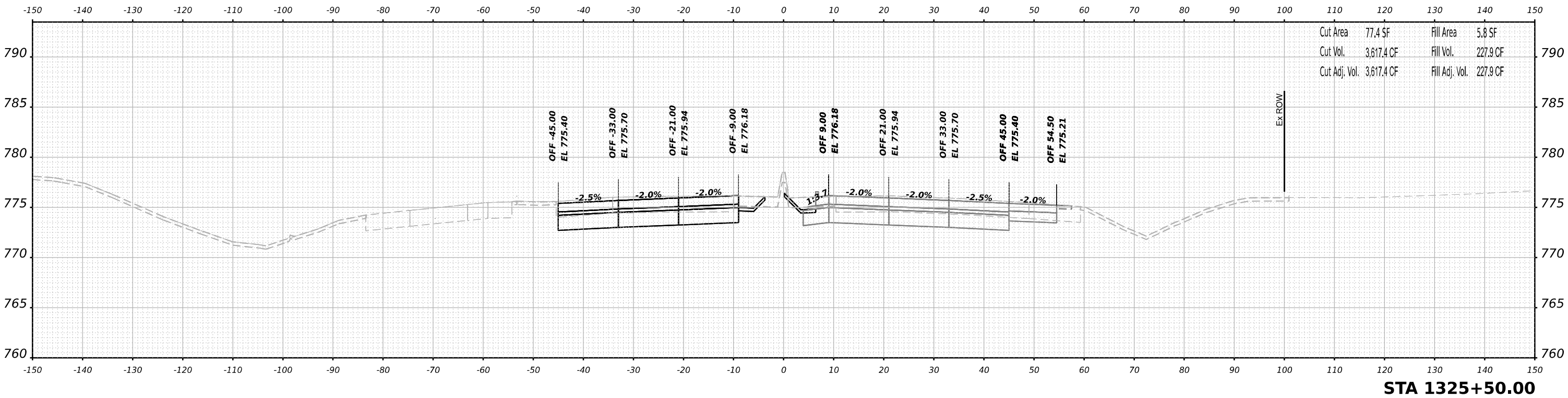
**STATE OF ILLINOIS  
 DEPARTMENT OF TRANSPORTATION**

**CROSS SECTIONS  
 HARRISON / US-20 - STAGE 2/2B**

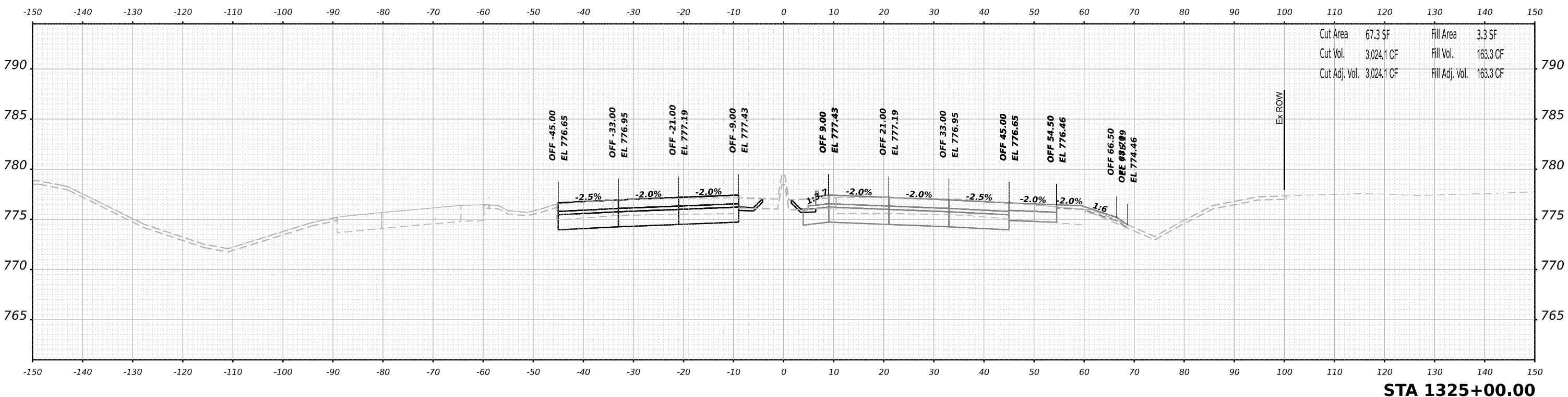
SCALE: N/A SHEET 50 OF 70 SHEETS STA. 1324+00.00 TO STA. 1324+50.00

F.A.I.P. RTE.	SECTION	COUNTY	TOTAL SHEETS	SHEET NO.
39	(5)RS & (5&5HB)RC	WINNEBAGO	1279	875
CONTRACT NO. 64R71				
ILLINOIS FED. AID PROJECT				

DATE	
BY	
SURVEYED	
PLOTTED	
TEMPLATE	
AREAS CHECKED	
AREAS CHECKED	
NO.	



DATE	
BY	
SURVEYED	
PLOTTED	
TEMPLATE	
AREAS CHECKED	
AREAS CHECKED	
NO.	



MODEL: P:\US20\harr - 2 - 1325+00.00 [Sheet]  
 FILE NAME: p:\benesch\p\benesch.com\benesch\p\2\Documents\708005108\001\Eng\_Docs\Design\DM\Cross\_Sections\024471-Cross-Sections-Harrison-US-20-Stage2.dgn



USER NAME	= jmajcher	DESIGNED	- T.VOGLER	REVISED	-
		DRAWN	- T.VOGLER	REVISED	-
PLOT SCALE	= 0.16666665 1/ in.	CHECKED	- J.TARDY	REVISED	-
PLOT DATE	= 10/13/2023	DATE	- 10/13/2023	REVISED	-

**STATE OF ILLINOIS  
DEPARTMENT OF TRANSPORTATION**

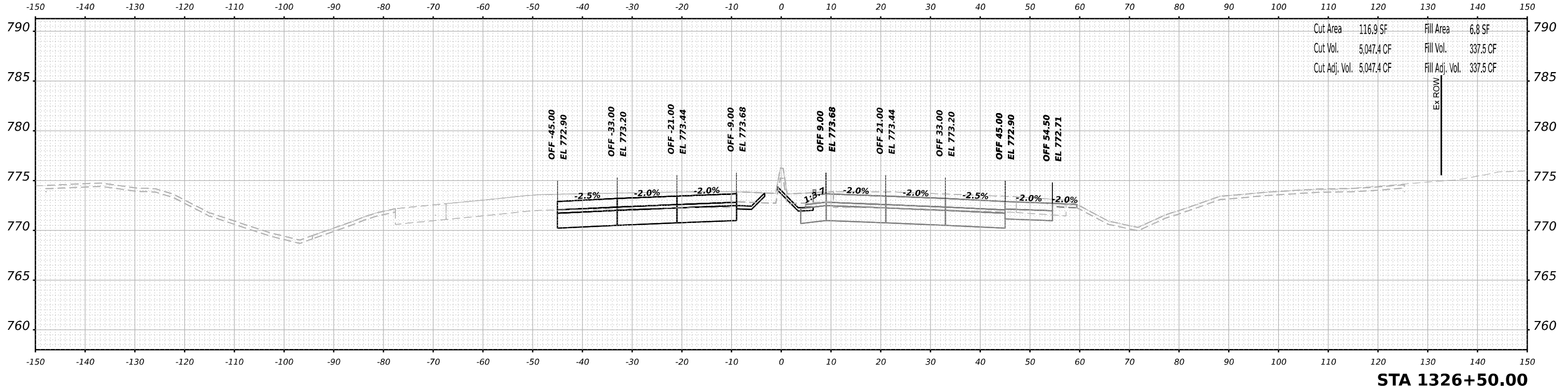
**CROSS SECTIONS  
HARRISON / US-20 - STAGE 2/2B**

SCALE: N/A    SHEET 51 OF 70 SHEETS    STA. 1325+00.00 TO STA. 1325+50.00

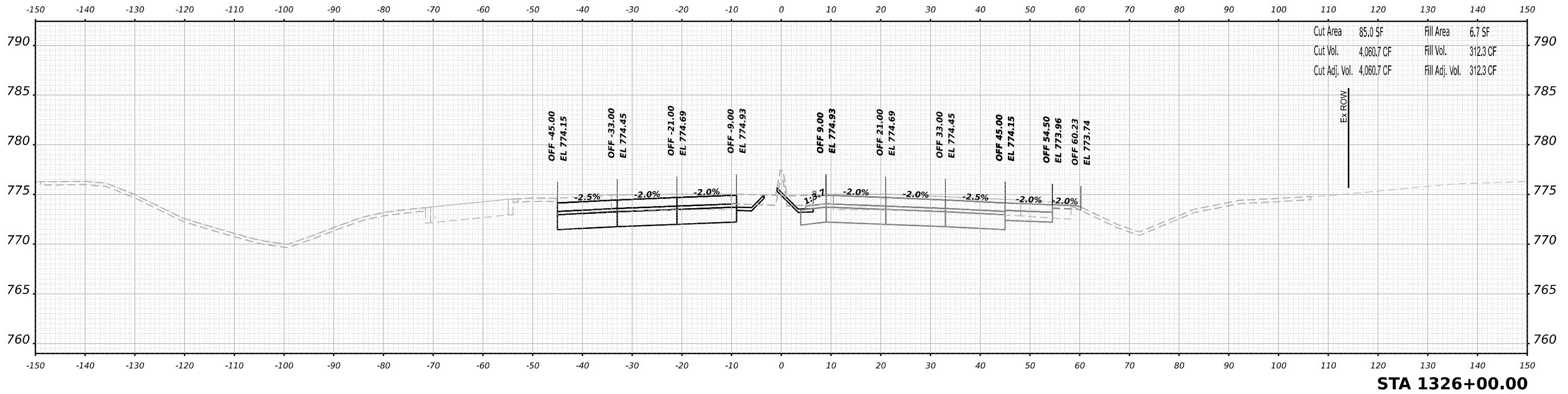
F.A.I.P. RTE.	SECTION	COUNTY	TOTAL SHEETS	SHEET NO.
39	(5)RS & (5&5HB)RC	WINNEBAGO	1279	876
CONTRACT NO. 64R71				
ILLINOIS FED. AID PROJECT				



DATE	
BY	
SURVEYED	
PLOTTED	
TEMPLATE	
AREAS CHECKED	
NO.	



DATE	
BY	
SURVEYED	
PLOTTED	
TEMPLATE	
AREAS CHECKED	
NO.	



MODEL: P1US20hrr - 2 - 1326+00.00 [Sheet]  
 FILE NAME: p:\benesch\p\benesch.com\benesch\p\2\Documents\108005108000\01\Eng\_Docs\Design\DM\Cross\_Sections\264R71-Cross\_Sections-Harrison-US-20-Stage2.dgn

**benesch**  
 Allied Benesch & Company  
 35 W. Wacker Drive, Suite 3300  
 Chicago, Illinois 60601  
 312.265.4150 Job No. 19800.00

USER NAME	= jMaJcher	DESIGNED	- T.VOGLER	REVISED	-
		DRAWN	- T.VOGLER	REVISED	-
PLOT SCALE	= 0.166666685 1/ in.	CHECKED	- J.TARDY	REVISED	-
PLOT DATE	= 10/13/2023	DATE	- 10/13/2023	REVISED	-

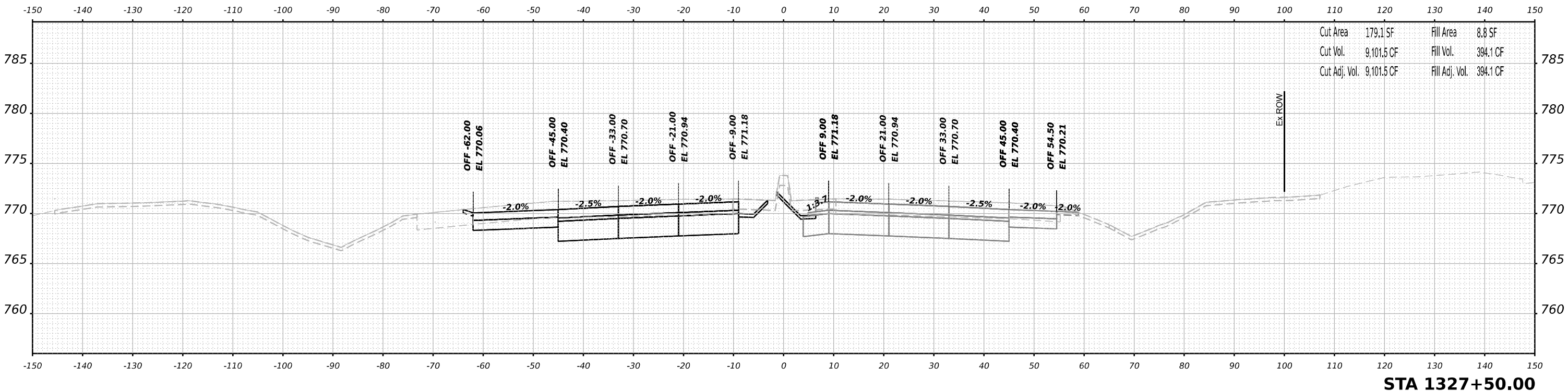
**STATE OF ILLINOIS  
 DEPARTMENT OF TRANSPORTATION**

**CROSS SECTIONS  
 HARRISON / US-20 - STAGE 2/2B**

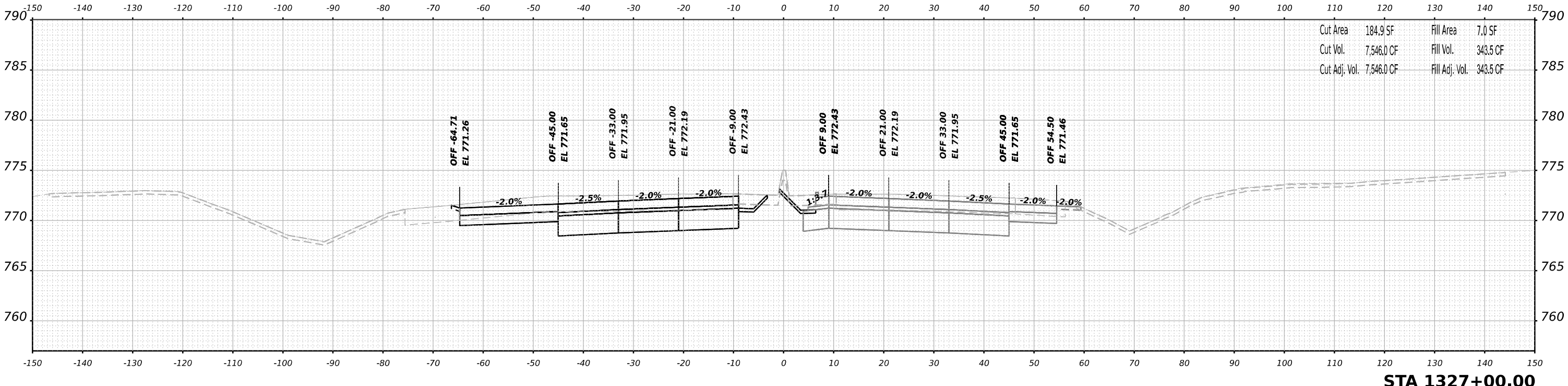
SCALE: N/A SHEET 52 OF 70 SHEETS STA. 1326+00.00 TO STA. 1326+50.00

F.A.I.P. RTE.	SECTION	COUNTY	TOTAL SHEETS	SHEET NO.
39	(5)RS & (5&5HB)RC	WINNEBAGO	1279	877
CONTRACT NO. 64R71				
ILLINOIS FED. AID PROJECT				

DATE	
BY	
SURVEYED	
PLOTTED	
TEMPLATE	
AREAS CHECKED	
AREAS CHECKED	
NO.	



DATE	
BY	
SURVEYED	
PLOTTED	
TEMPLATE	
AREAS CHECKED	
AREAS CHECKED	
NO.	



MODEL: P1US20har - 2 - q 1327 +00.00 [Sheet]  
FILE NAME: p:\benesch\p\benesch.com\benesch\p\20\Documents\708095108\001\Eng\_Docs\Design\DM\Cross\_Sections\2024R71-Cross\_Sections-Harrison-US-20-Stage2.dgn



USER NAME	= jMajcher	DESIGNED	- T.VOGLER	REVISED	-
		DRAWN	- T.VOGLER	REVISED	-
PLOT SCALE	= 0.166666685 1/ in.	CHECKED	- J.TARDY	REVISED	-
PLOT DATE	= 10/13/2023	DATE	- 10/13/2023	REVISED	-

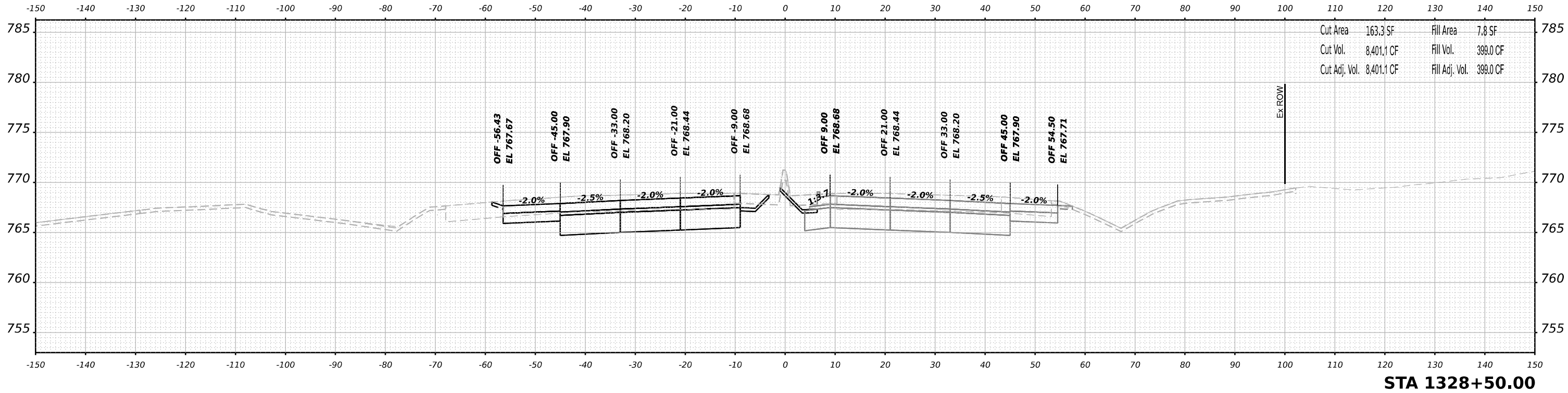
**STATE OF ILLINOIS  
DEPARTMENT OF TRANSPORTATION**

**CROSS SECTIONS  
HARRISON / US-20 - STAGE 2/2B**

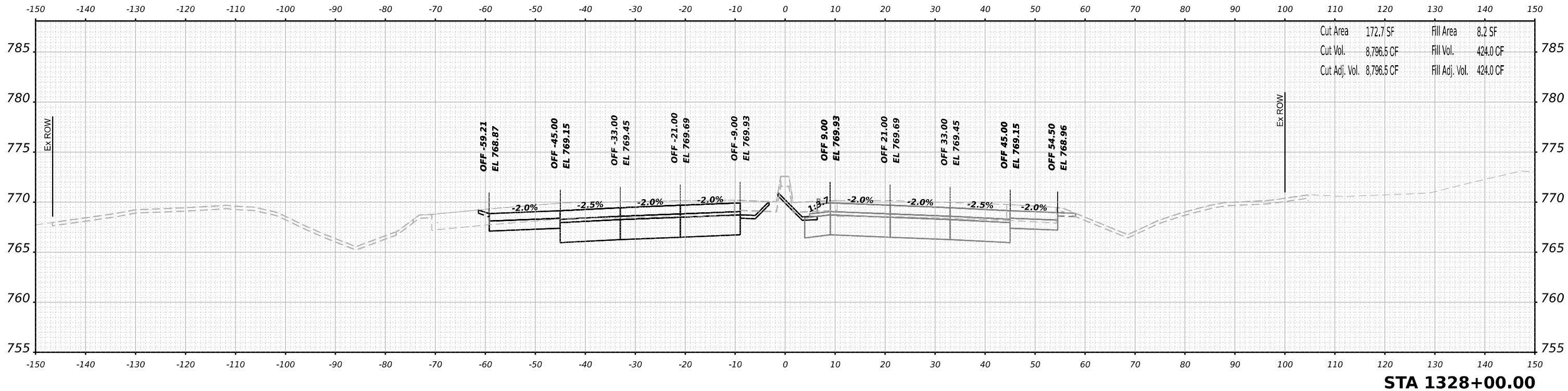
SCALE: N/A SHEET 53 OF 70 SHEETS STA. 1327+00.00 TO STA. 1327+50.00

F.A.I.P. RTE.	SECTION	COUNTY	TOTAL SHEETS	SHEET NO.
39	(5)RS & (5&5HB)RC	WINNEBAGO	1279	878
CONTRACT NO. 64R71				
ILLINOIS		FED. AID PROJECT		

DATE	
BY	
SURVEYED	
PLOTTED	
TEMPLATE	
NOTE BOOK	
AREAS CHECKED	
NO.	



DATE	
BY	
SURVEYED	
PLOTTED	
TEMPLATE	
NOTE BOOK	
AREAS CHECKED	
NO.	



MODEL: P1US20hor - 2 - 1328 - 00.00 [Sheet]  
 FILE NAME: p:\benesch\p\benesch.com\benesch\p\2\Documents\70800510800.00\Eng\_Docs\Design\DM\Cross\_Sections\224R71-Cross\_Sections-Harrison-US-20-Stage2.dgn

**benesch**  
 Allied Benesch & Company  
 35 W Wacker Drive, Suite 3300  
 Chicago, Illinois 60601  
 312.265.4150 Job No. 19800.00

USER NAME	= jMajcher	DESIGNED	- T.VOGLER	REVISED	-
		DRAWN	- T.VOGLER	REVISED	-
PLOT SCALE	= 0.16666665 1/ in.	CHECKED	- J.TARDY	REVISED	-
PLOT DATE	= 10/13/2023	DATE	- 10/13/2023	REVISED	-

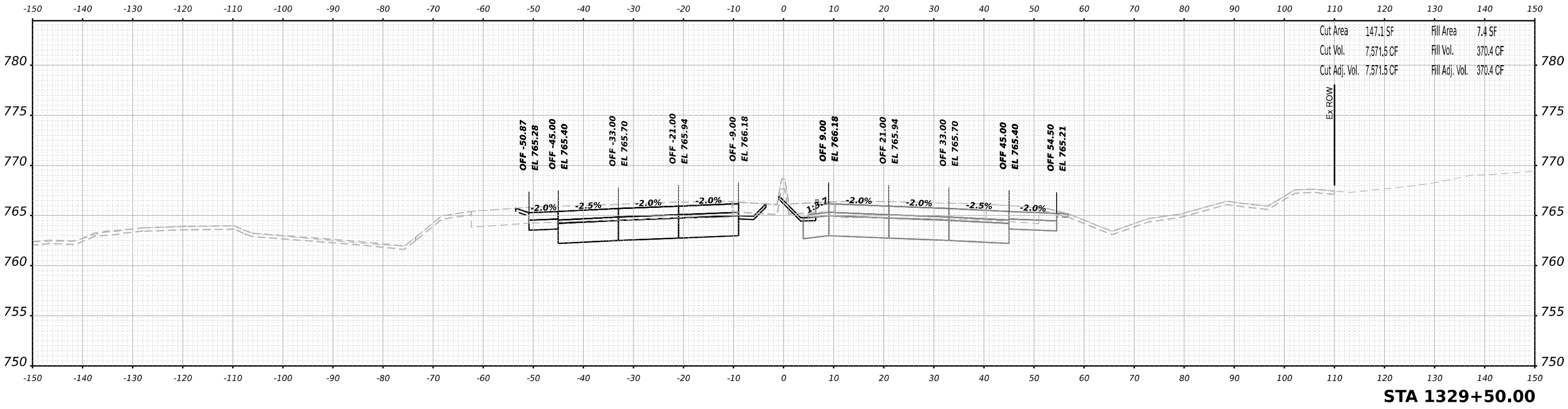
**STATE OF ILLINOIS  
 DEPARTMENT OF TRANSPORTATION**

**CROSS SECTIONS  
 HARRISON / US-20 - STAGE 2/2B**

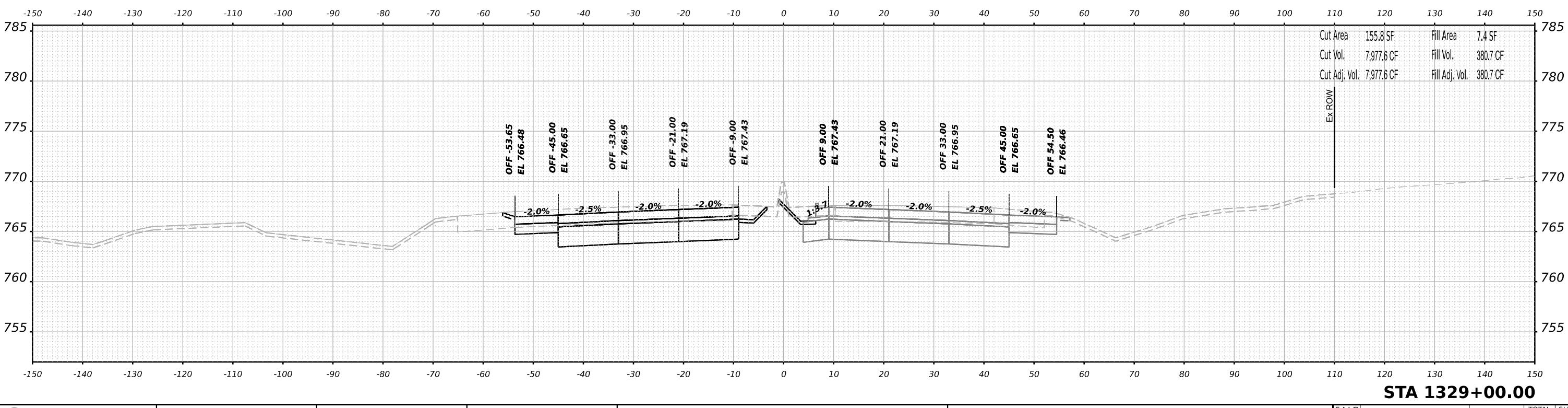
SCALE: N/A SHEET 54 OF 70 SHEETS STA. 1328+00.00 TO STA. 1328+50.00

F.A.I.P. RTE.	SECTION	COUNTY	TOTAL SHEETS	SHEET NO.
39	(5)RS & (5&5HB)RC	WINNEBAGO	1279	879
CONTRACT NO. 64R71				
ILLINOIS FED. AID PROJECT				

DATE	
BY	
SURVEYED	
PLOTTED	
TEMPLATE	
AREAS CHECKED	
NO.	
FINAL SURVEY	
NOTE BOOK	
AREAS CHECKED	
NO.	



DATE	
BY	
SURVEYED	
PLOTTED	
TEMPLATE	
AREAS CHECKED	
NO.	
ORIGINAL SURVEY	
NOTE BOOK	
AREAS CHECKED	
NO.	



MODEL: P:\US20\har - 2 - 1329 - 00.00 [Sheet]  
 FILE NAME: p:\benesch\paw\benesch.com\benesch\paw\0\Documents\10800\00\Eng\_Docs\Design\DM\Cross\_Sections\024471-Cross-Sections-Harrison-US-20-Stage2.dgn



USER NAME	= jmajcher	DESIGNED	- T.VOGLER	REVISED	-
		DRAWN	- T.VOGLER	REVISED	-
PLOT SCALE	= 0.16666665 1/ in.	CHECKED	- J.TARDY	REVISED	-
PLOT DATE	= 10/13/2023	DATE	- 10/13/2023	REVISED	-

**STATE OF ILLINOIS  
DEPARTMENT OF TRANSPORTATION**

**CROSS SECTIONS  
HARRISON / US-20 - STAGE 2/2B**

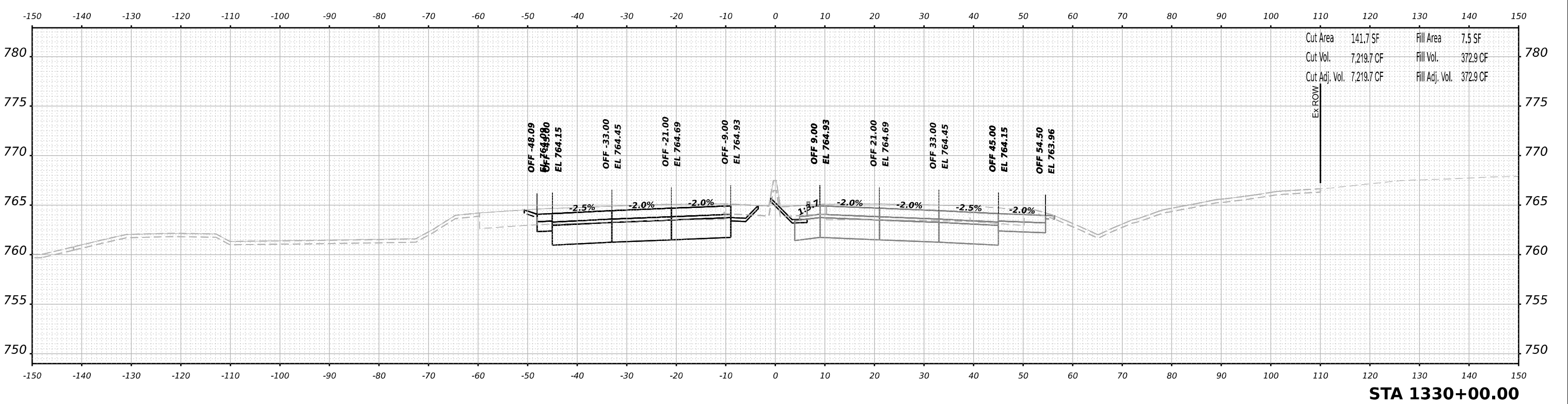
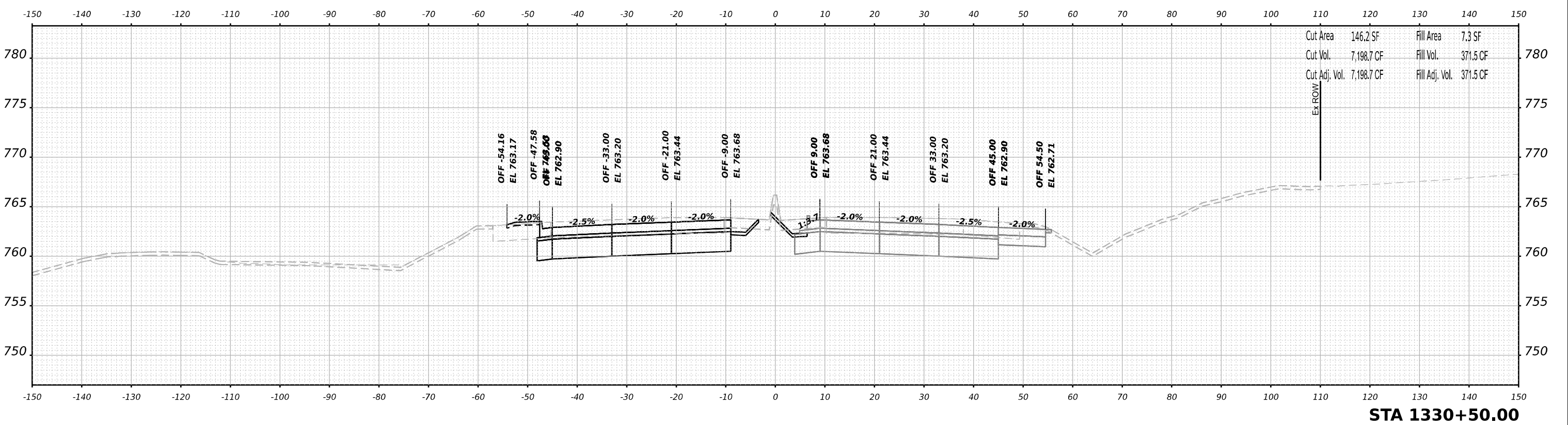
SCALE: N/A    SHEET 55 OF 70 SHEETS    STA. 1329+00.00 TO STA. 1329+50.00

F.A.I.P. RTE.	SECTION	COUNTY	TOTAL SHEETS	SHEET NO.
39	(5)RS & (5&5HB)RC	WINNEBAGO	1279	880
CONTRACT NO. 64R71				
ILLINOIS FED. AID PROJECT				

DATE	
BY	
SURVEYED	
PLOTTED	
TEMPLATE	
NOTE BOOK	
AREAS CHECKED	
NO.	

DATE	
BY	
SURVEYED	
PLOTTED	
TEMPLATE	
NOTE BOOK	
AREAS CHECKED	
NO.	

MODEL: P1US201hr - 2 - 1330 - 00.00 [Sheet]  
 FILE NAME: p:\benesch\p\benesch.com\benesch\p\2\Documents\10800\10800.00\Eng\_Docs\Design\DM\Cross\_Sections\264R71-Cross\_Sections-Harrison-US-20-Stage2.dgn



USER NAME	= jMaicher	DESIGNED	- T.VOGLER	REVISED	-
		DRAWN	- T.VOGLER	REVISED	-
PLOT SCALE	= 0.16666665 1/ in.	CHECKED	- J.TARDY	REVISED	-
PLOT DATE	= 10/13/2023	DATE	- 10/13/2023	REVISED	-

**STATE OF ILLINOIS  
DEPARTMENT OF TRANSPORTATION**

**CROSS SECTIONS  
HARRISON / US-20 - STAGE 2/2B**

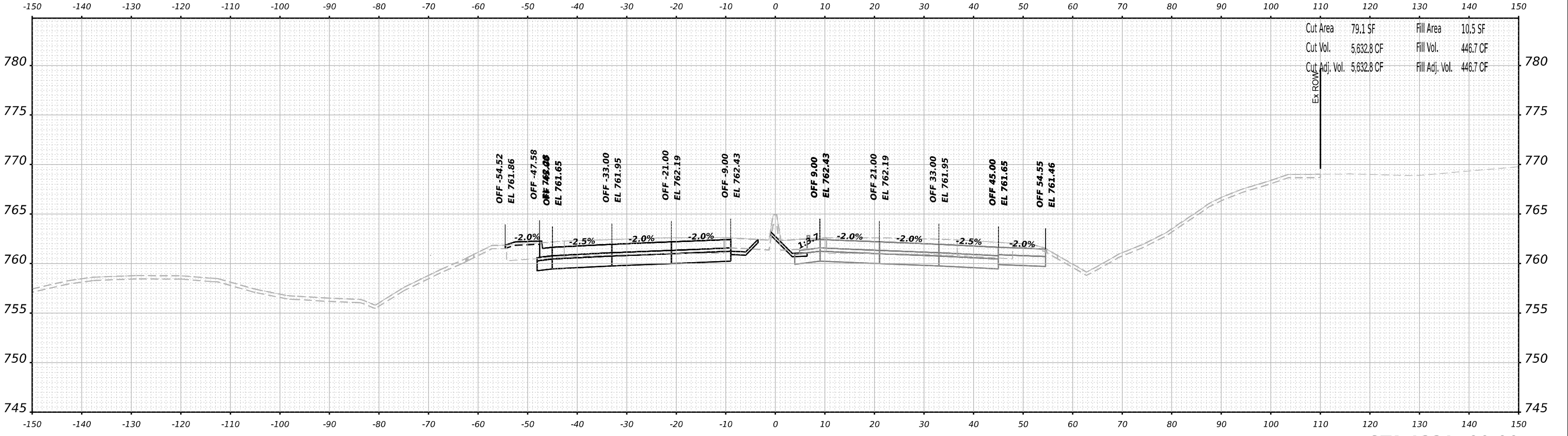
SCALE: N/A SHEET 56 OF 70 SHEETS STA. 1330+00.00 TO STA. 1330+50.00

F.A.I.P. RTE.	SECTION	COUNTY	TOTAL SHEETS	SHEET NO.
39	(5)RS & (5&5HB)RC	WINNEBAGO	1279	881
CONTRACT NO. 64R71				
ILLINOIS		FED. AID PROJECT		

FINAL SURVEY NO.	SURVEYED	DATE
NOTE BOOK	PLOTTED	
	TEMPLATE	
	AREAS	
	CHECKED	

ORIGINAL SURVEY NO.	SURVEYED	DATE
NOTE BOOK	PLOTTED	
	TEMPLATE	
	AREAS	
	CHECKED	

MODEL: P:\US20\har - 2 - q 1331 - 00.00 [Sheet]  
 FILE NAME: p:\benesch\p\benesch.com\benesch\p\0809110800.00\Eng\_Docs\Design\DM\Cross\_Sections\264R71-Cross\_Sections-Harrison-US-20-Stage2.dgn



**STA 1331+00.00**



USER NAME = jMajcher	DESIGNED - T.VOGLER	REVISED -
	DRAWN - T.VOGLER	REVISED -
PLOT SCALE = 0.16666665 1/ in.	CHECKED - J.TARDY	REVISED -
PLOT DATE = 10/13/2023	DATE - 10/13/2023	REVISED -

**STATE OF ILLINOIS  
DEPARTMENT OF TRANSPORTATION**

**CROSS SECTIONS  
HARRISON / US-20 - STAGE 2/2B**

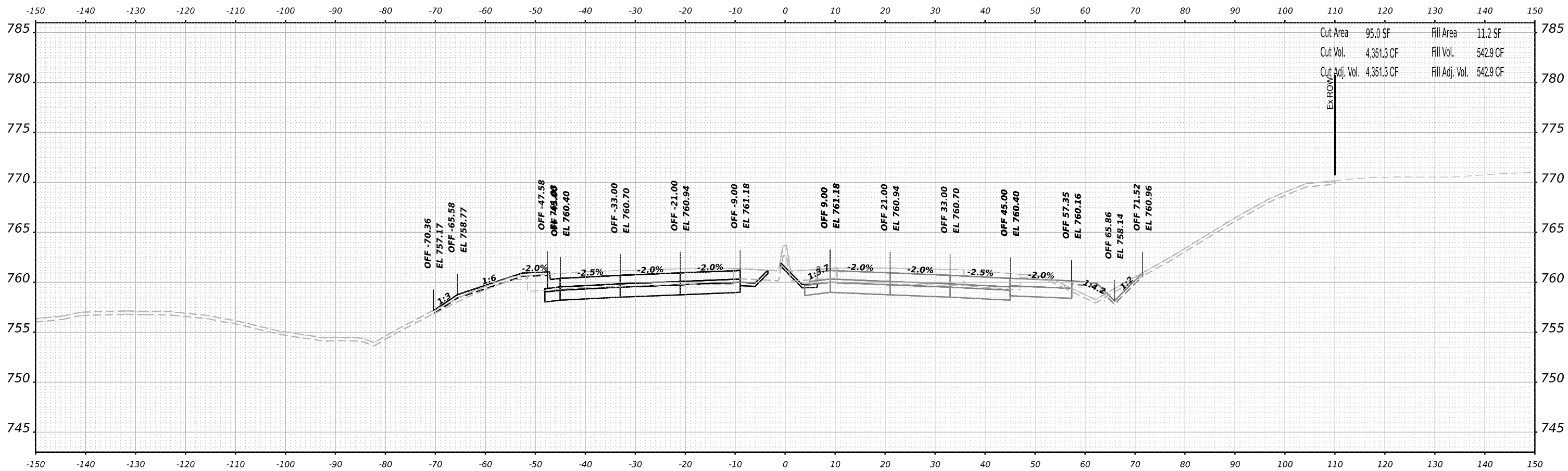
SCALE: N/A SHEET 57 OF 70 SHEETS STA. 1331+00.00 TO STA. 1331+00.00

F.A.I.P. RTE.	SECTION	COUNTY	TOTAL SHEETS	SHEET NO.
39	(5)RS & (5&5HB)RC	WINNEBAGO	1279	882
CONTRACT NO. 64R71				
ILLINOIS FED. AID PROJECT				

FINAL SURVEY NO.	SURVEYED PLOTTED AREAS CHECKED	DATE
	NOTE BOOK	
	TEMPLATE	
	AREAS CHECKED	

ORIGINAL SURVEY NO.	SURVEYED PLOTTED AREAS CHECKED	DATE
	NOTE BOOK	
	TEMPLATE	
	AREAS CHECKED	

MODEL: P:\US20\har - 2 - q 1331 - 50.00 [Sheet]  
 FILE NAME: p:\benesch\p\benesch.com\benesch\p\024871\Cross-Sections\Harrison-US-20-Stage2.dgn



**STA 1331+50.00**



USER NAME = jmajcher	DESIGNED - T.VOGLER	REVISED -
	DRAWN - T.VOGLER	REVISED -
PLOT SCALE = 0.16666685' / in.	CHECKED - J.TARDY	REVISED -
PLOT DATE = 10/13/2023	DATE - 10/13/2023	REVISED -

**STATE OF ILLINOIS  
 DEPARTMENT OF TRANSPORTATION**

**CROSS SECTIONS  
 HARRISON / US-20 - STAGE 2/2B**

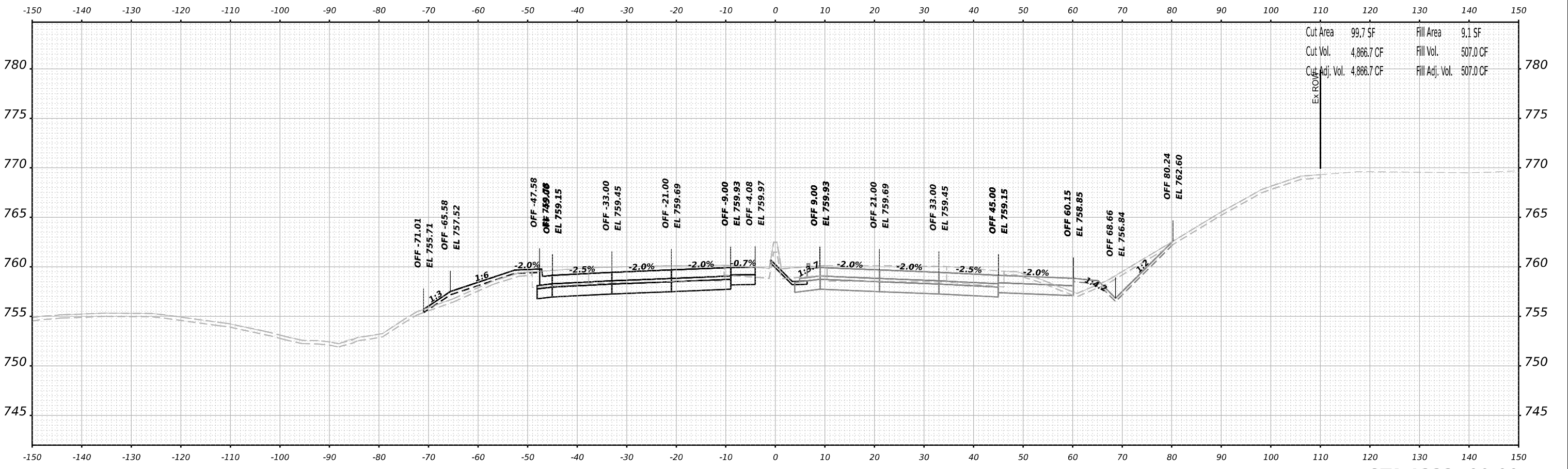
SCALE: N/A    SHEET 58 OF 70 SHEETS    STA. 1331+50.00 TO STA. 1331+50.00

F.A.I.P. RTE.	SECTION	COUNTY	TOTAL SHEETS	SHEET NO.
39	(5)RS & (5&5HB)RC	WINNEBAGO	1279	883
CONTRACT NO. 64R71				
ILLINOIS		FED. AID PROJECT		

FINAL SURVEY NO.	SURVEYED PLOTTED AREAS CHECKED	DATE
NOTE BOOK	TEMPLATE	
	AREAS CHECKED	

ORIGINAL SURVEY NO.	SURVEYED PLOTTED AREAS CHECKED	DATE
NOTE BOOK	TEMPLATE	
	AREAS CHECKED	

MODEL: P:\US20\hr - 2 - q 1332 - 00.00 [Sheet]  
 FILE NAME: p:\benesch\p\benesch.com\benesch\p\0800510800.00\Eng\_Docs\Design\DWG\Cross\_Sections\024R71-Cross-Sections-Harrison-US-20-Stage2.dgn



Cut Area	99.7 SF	Fill Area	9.1 SF
Cut Vol.	4,866.7 CF	Fill Vol.	507.0 CF
Cut Adj. Vol.	4,866.7 CF	Fill Adj. Vol.	507.0 CF

**STA 1332+00.00**



USER NAME = jMaicher	DESIGNED - T.VOGLER	REVISED -
	DRAWN - T.VOGLER	REVISED -
PLOT SCALE = 0.16666685' / in.	CHECKED - J.TARDY	REVISED -
PLOT DATE = 10/13/2023	DATE - 10/13/2023	REVISED -

**STATE OF ILLINOIS  
DEPARTMENT OF TRANSPORTATION**

**CROSS SECTIONS  
HARRISON / US-20 - STAGE 2/2B**

SCALE: N/A SHEET 59 OF 70 SHEETS STA. 1332+00.00 TO STA. 1332+00.00

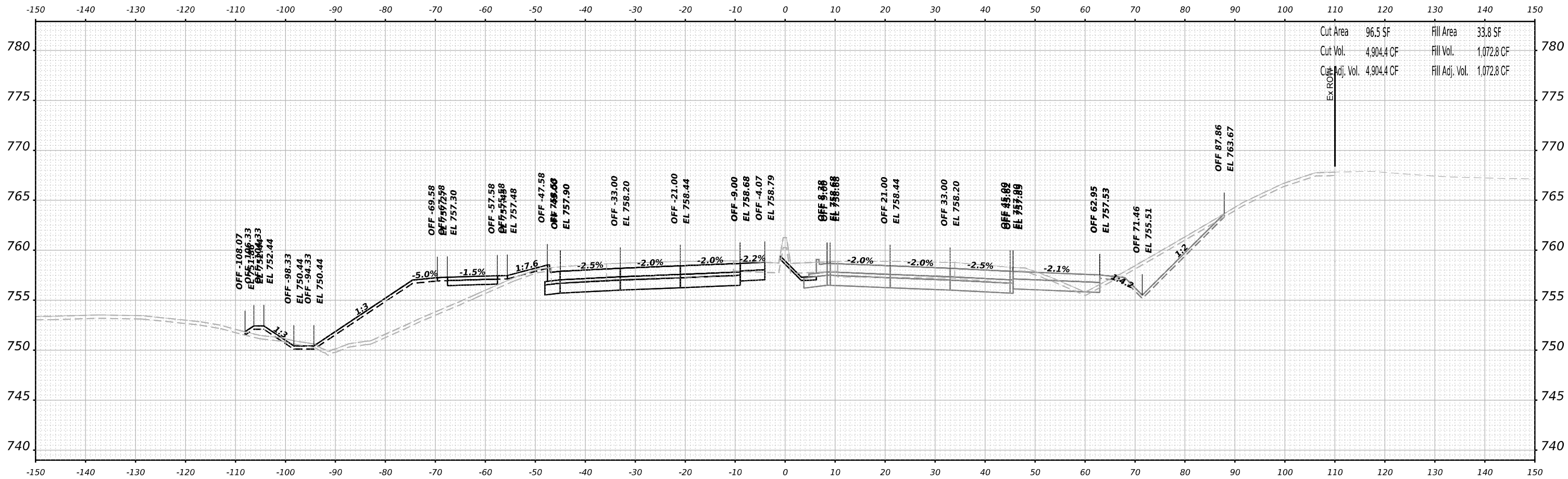
F.A.I.P. RTE.	SECTION	COUNTY	TOTAL SHEETS	SHEET NO.
39	(5)RS & (5&5HB)RC	WINNEBAGO	1279	884
CONTRACT NO. 64R71				
ILLINOIS		FED. AID PROJECT		



FINAL SURVEY NO.	SURVEYED PLOTTED AREAS CHECKED	DATE

ORIGINAL SURVEY NO.	SURVEYED PLOTTED AREAS CHECKED	DATE

MODEL: P:\US20\hrr - 2 - 1332 +50.00 [Sheet]  
 FILE NAME: p:\benesch\pwbentley.com\benesch\pwb\Documents\108090101\Eng\_Docs\Design\DM\Cross\_Sections\264R71-Cross\_Sections-Harrison-US-20-Stage2.dgn



Cut Area 96.5 SF  
 Cut Vol. 4,904.4 CF  
 Cut Adj. Vol. 4,904.4 CF  
 Fill Area 33.8 SF  
 Fill Vol. 1,072.8 CF  
 Fill Adj. Vol. 1,072.8 CF

**STA 1332+50.00**



USER NAME	= jmajcher
PLOT SCALE	= 0.16666665 1/ in.
PLOT DATE	= 10/13/2023

DESIGNED	- T.VOGLER
DRAWN	- T.VOGLER
CHECKED	- J.TARDY
DATE	- 10/13/2023

REVISED	-
REVISED	-
REVISED	-
REVISED	-

**STATE OF ILLINOIS  
 DEPARTMENT OF TRANSPORTATION**

**CROSS SECTIONS  
 HARRISON / US-20 - STAGE 2/2B**

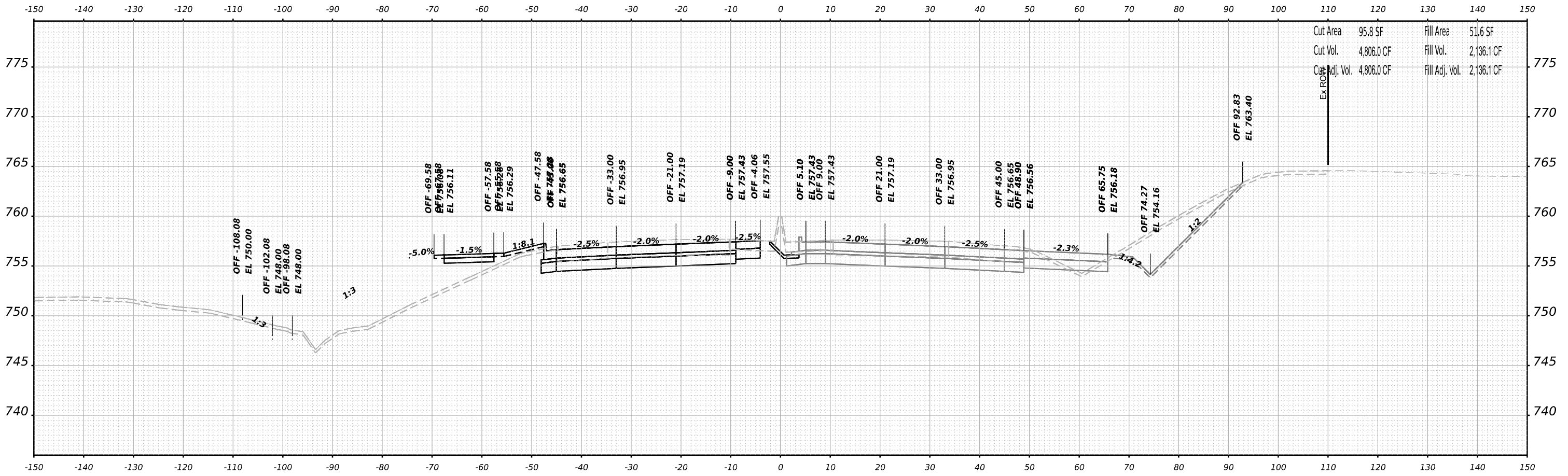
SCALE: N/A  
 SHEET 60 OF 70 SHEETS  
 STA. 1332+50.00 TO STA. 1332+50.00

F.A.I.P. RTE.	SECTION	COUNTY	TOTAL SHEETS	SHEET NO.
39	(5)RS & (5&5HB)RC	WINNEBAGO	1279	885
CONTRACT NO. 64R71				
ILLINOIS FED. AID PROJECT				

FINAL SURVEY NOTE BOOK NO.	SURVEYED PLOTTED AREAS CHECKED	BY	DATE

ORIGINAL SURVEY NOTE BOOK NO.	SURVEYED PLOTTED AREAS CHECKED	BY	DATE

MODEL: P:\US20\harr - 2 - 1333+00.00 [Sheet]  
 FILE NAME: p:\benesch\p\benesch.com\benesch\p\3\Documents\1080010800.00\Eng\_Docs\Design\Drawings\Cross Sections\Harrison-US-20\Stage2.dgn



STA 1333+00.00



USER NAME = jmajcher
PLOT SCALE = 0.16666665 */ in.
PLOT DATE = 10/13/2023

DESIGNED - T.VOGLER	REVISED -
DRAWN - T.VOGLER	REVISED -
CHECKED - J.TARDY	REVISED -
DATE - 10/13/2023	REVISED -

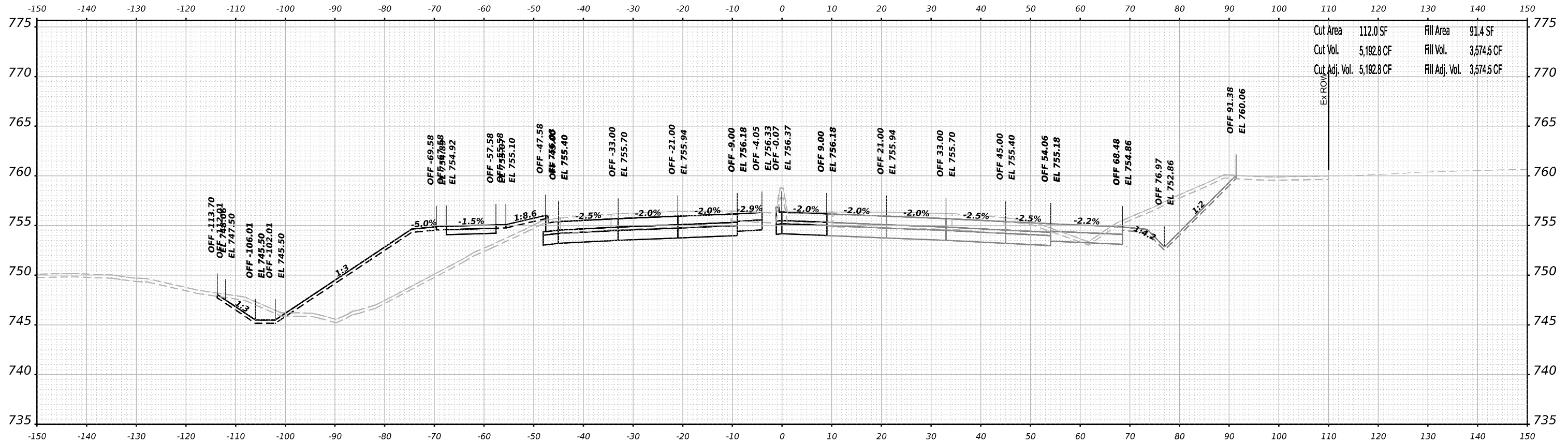
STATE OF ILLINOIS  
DEPARTMENT OF TRANSPORTATION

CROSS SECTIONS HARRISON / US-20 - STAGE 2/2B			F.A.I.P. RTE. 39	SECTION (5)RS & (5&5HB)RC	COUNTY WINNEBAGO	TOTAL SHEETS 1279	SHEET NO. 886
SCALE: N/A	SHEET 61 OF 70 SHEETS	STA. 1333+00.00 TO STA. 1333+00.00	CONTRACT NO. 64R71				
		ILLINOIS		FED. AID PROJECT			

FINAL SURVEY NO.	SURVEYED PLOTTED AREAS CHECKED	DATE
	NOTE BOOK	
	TEMPLATE	
	AREAS	
	AREAS CHECKED	

ORIGINAL SURVEY NO.	SURVEYED PLOTTED AREAS CHECKED	DATE
	NOTE BOOK	
	TEMPLATE	
	AREAS	
	AREAS CHECKED	

MODEL: P1US20har - 2 - 1333+50.00 [Sheet]  
 FILE NAME: p:\benesch\paw\benesch.com\benesch\paw\Documents\708095108\00\_001\Eng\_Docs\Design\01\Cross\_Sections\Harrison-US-20\Stage2\_STA\_133+50\_to\_End.dgn



**STA 1333+50.00**



USER NAME = jmajcher	DESIGNED - T.VOGLER	REVISED -
	DRAWN - T.VOGLER	REVISED -
PLOT SCALE = 0.16666665' / in.	CHECKED - J.TARDY	REVISED -
PLOT DATE = 10/27/2023	DATE - 10/13/2023	REVISED -

**STATE OF ILLINOIS  
DEPARTMENT OF TRANSPORTATION**

**CROSS SECTIONS  
HARRISON / US-20 - STAGE 2/2B**

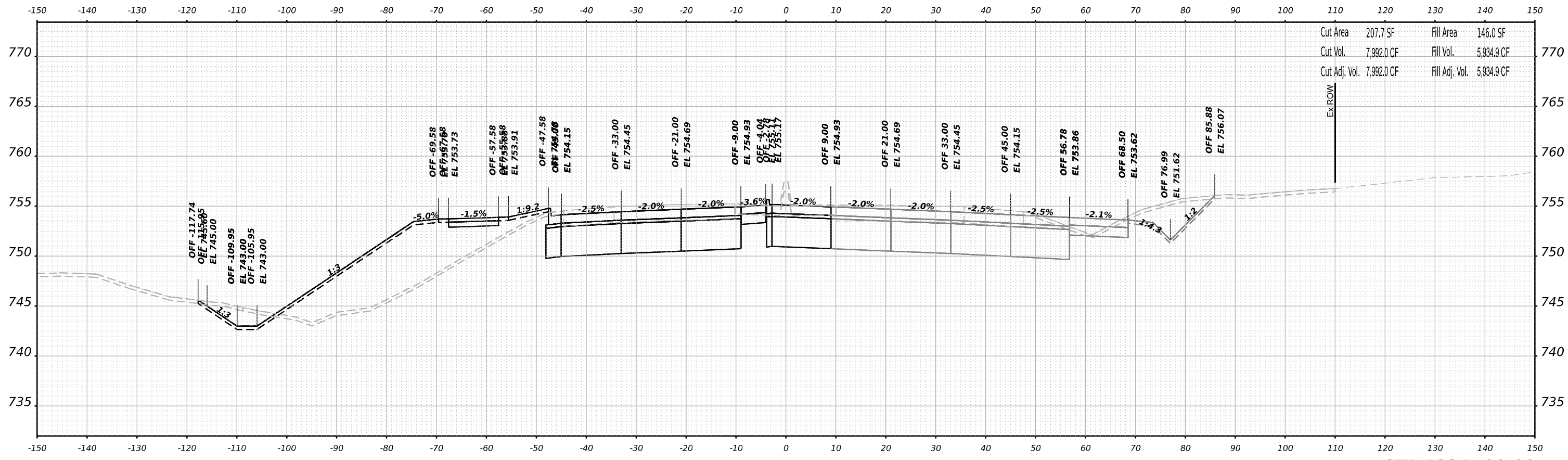
SCALE: N/A    SHEET 62 OF 70 SHEETS    STA. 1333+50.00 TO STA. 1333+50.00

F.A.I.P. RTE.	SECTION	COUNTY	TOTAL SHEETS	SHEET NO.
39	(5)RS & (5&5HB)RC	WINNEBAGO	1279	887
CONTRACT NO. 64R71				
ILLINOIS		FED. AID PROJECT		

FINAL SURVEY	SURVEYED	DATE
NOTE BOOK	PLOTTED	
NO.	TEMPLATE	
	AREAS CHECKED	
	AREAS CHECKED	

ORIGINAL SURVEY	SURVEYED	DATE
NOTE BOOK	PLOTTED	
NO.	TEMPLATE	
	AREAS CHECKED	
	AREAS CHECKED	

MODEL: P:\US20\hr - 2 - 1334+00.00 [Sheet]  
 FILE NAME: p:\benesch\p\benesch.com\benesch\p\3\Documents\10800\10800.00\Eng\_Docs\Design\DM\Cross\_Sections\Harrison-US-20\Stage2\STA\_1334+00.dgn



STA 1334+00.00



USER NAME	= jMajcher
PLOT SCALE	= 0.166666685 "/math>in</math>
PLOT DATE	= 10/27/2023

DESIGNED	- T.VOGLER
DRAWN	- T.VOGLER
CHECKED	- J.TARDY
DATE	- 10/13/2023

REVISED	-
REVISED	-
REVISED	-
REVISED	-

**STATE OF ILLINOIS  
DEPARTMENT OF TRANSPORTATION**

**CROSS SECTIONS  
HARRISON / US-20 - STAGE 2/2B**

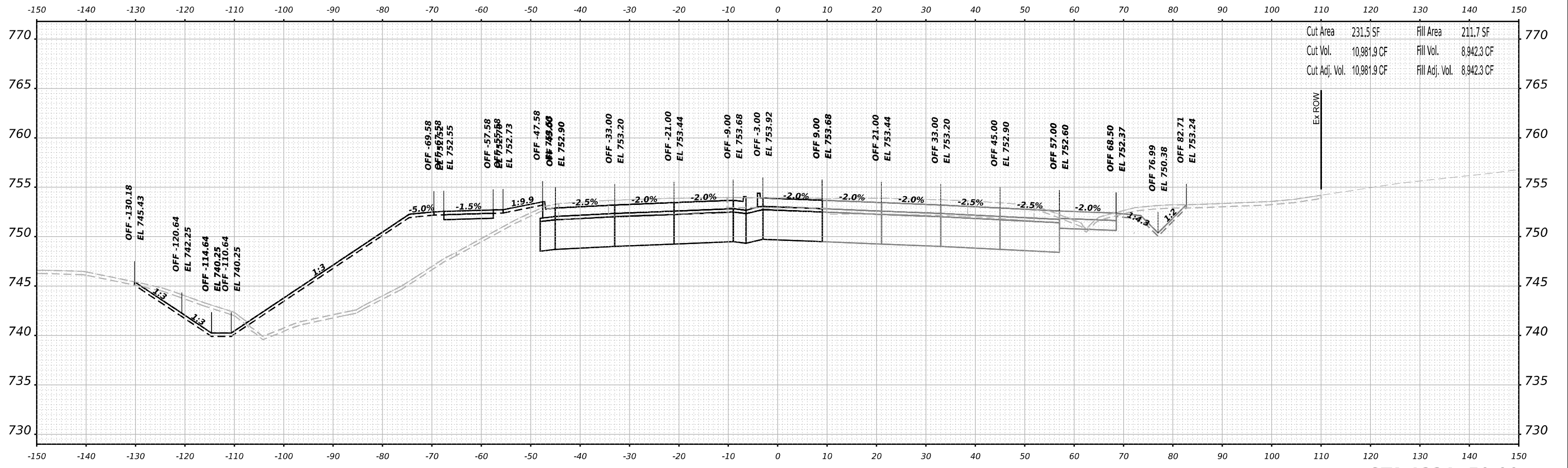
SCALE: N/A    SHEET 63 OF 70 SHEETS    STA. 1334+00.00 TO STA. 1334+00.00

F.A.I.P. RTE.	SECTION	COUNTY	TOTAL SHEETS	SHEET NO.
39	(5)RS & (5&5HB)RC	WINNEBAGO	1279	888
CONTRACT NO. 64R71				
ILLINOIS		FED. AID PROJECT		

FINAL SURVEY NO.	SURVEYED PLOTTED AREAS CHECKED	DATE
	NOTE BOOK	
	TEMPLATE	
	AREAS CHECKED	

ORIGINAL SURVEY NO.	SURVEYED PLOTTED AREAS CHECKED	DATE
	NOTE BOOK	
	TEMPLATE	
	AREAS CHECKED	

MODEL: P:\US20\hr - 2 - 1334+50.00 [Sheet]  
 FILE NAME: p:\benesch\p\benesch.com\benesch\p\2\Documents\108005108000\Eng\_Docs\Design\DM\Cross\_Sections\Harrison-US-20\Stage2\STA 1334+50 to End.dgn



Cut Area	231.5 SF	Fill Area	211.7 SF
Cut Vol.	10,981.9 CF	Fill Vol.	8,942.3 CF
Cut Adj. Vol.	10,981.9 CF	Fill Adj. Vol.	8,942.3 CF

**STA 1334+50.00**



USER NAME = jmajcher	DESIGNED - T.VOGLER	REVISED -
	DRAWN - T.VOGLER	REVISED -
PLOT SCALE = 0.166666685 1/ in.	CHECKED - J.TARDY	REVISED -
PLOT DATE = 10/27/2023	DATE - 10/13/2023	REVISED -

**STATE OF ILLINOIS  
DEPARTMENT OF TRANSPORTATION**

**CROSS SECTIONS  
HARRISON / US-20 - STAGE 2/2B**

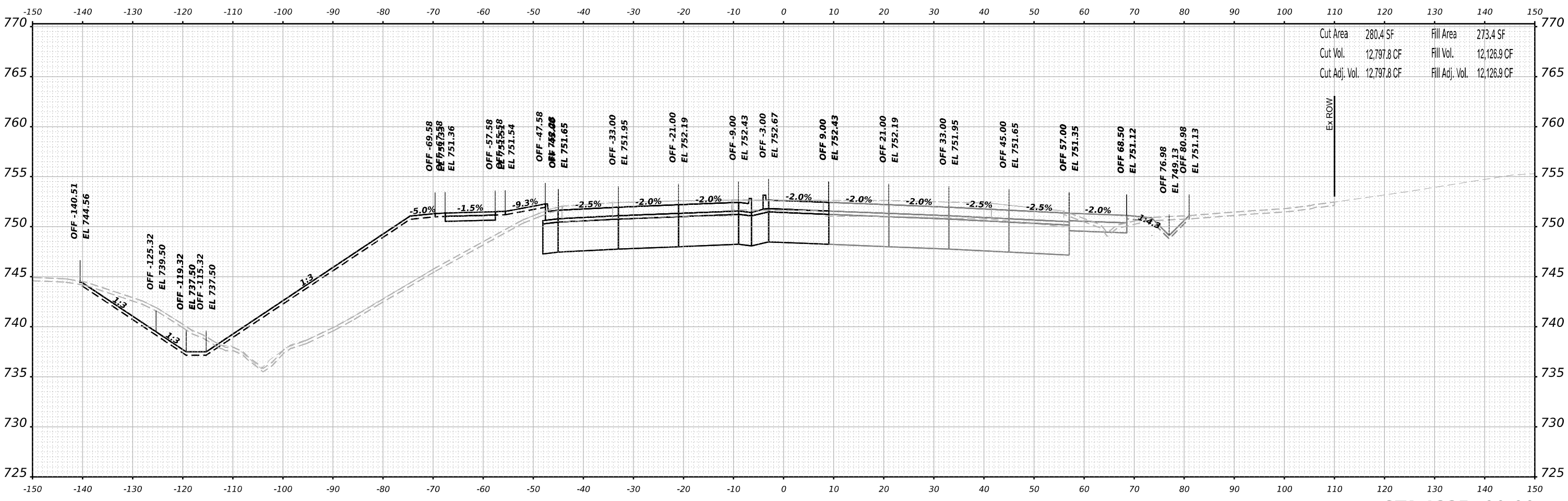
SCALE: N/A    SHEET 64 OF 70 SHEETS    STA. 1334+50.00 TO STA. 1334+50.00

F.A.I.P. RTE. 39	SECTION (5)RS & (5&5HB)RC	COUNTY WINNEBAGO	TOTAL SHEETS 1279	SHEET NO. 889
CONTRACT NO. 64R71				
ILLINOIS		FED. AID PROJECT		

FINAL SURVEY NO.	SURVEYED	DATE
	NOTE BOOK	
	PLOTTED	
	TEMPLATE	
	AREAS CHECKED	

ORIGINAL SURVEY NO.	SURVEYED	DATE
	NOTE BOOK	
	PLOTTED	
	TEMPLATE	
	AREAS CHECKED	

MODEL: P:\US20\har - 2 - 1335+00.00 [Sheet]  
 FILE NAME: p:\benesch\p\benesch.com\benesch\p\2\Documents\108009108\001\Eng\_Docs\Design\DM\Cross\_Sections\Harrison-US-20\Stage2\STA 1335+00 to End.dgn



Cut Area	280.4 SF	Fill Area	273.4 SF
Cut Vol.	12,797.8 CF	Fill Vol.	12,126.9 CF
Cut Adj. Vol.	12,797.8 CF	Fill Adj. Vol.	12,126.9 CF

**STA 1335+00.00**



USER NAME	= jMajcher
PLOT SCALE	= 0.16666685 * / in.
PLOT DATE	= 10/27/2023

DESIGNED	- T.VOGLER
DRAWN	- T.VOGLER
CHECKED	- J.TARDY
DATE	- 10/13/2023

REVISED	-
REVISED	-
REVISED	-
REVISED	-

**STATE OF ILLINOIS  
DEPARTMENT OF TRANSPORTATION**

**CROSS SECTIONS  
HARRISON / US-20 - STAGE 2/2B**

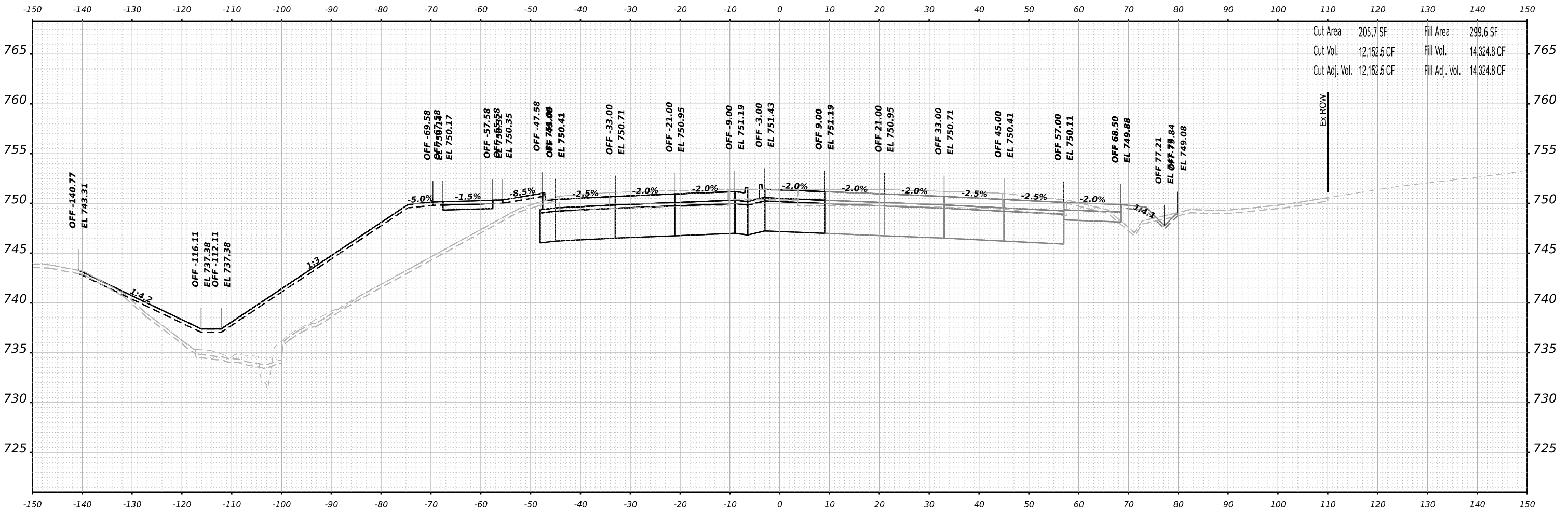
SCALE: N/A      SHEET 65 OF 70 SHEETS      STA. 1335+00.00 TO STA. 1335+00.00

F.A.I.P. RTE.	SECTION	COUNTY	TOTAL SHEETS	SHEET NO.
39	(5)RS & (5&5HB)RC	WINNEBAGO	1279	890
CONTRACT NO. 64R71				
ILLINOIS FED. AID PROJECT				

FINAL SURVEY NO.	SURVEYED PLOTTED AREAS CHECKED	BY	DATE

ORIGINAL SURVEY NO.	SURVEYED PLOTTED AREAS CHECKED	BY	DATE

MODEL: P:\US20\harr - 2 - 1335+50.00 [Sheet]  
 FILE NAME: p:\benesch\p\benesch.com\benesch\p\2\Documents\708095108\00\Eng\_Docs\Design\DM\Cross\_Sections\Harrison-US-20\Stage2\STA 1335+50 to End.dgn



**STA 1335+50.00**



USER NAME = jmaicher	DESIGNED - T.VOGLER	REVISED -
	DRAWN - T.VOGLER	REVISED -
PLOT SCALE = 0.16666685' / in.	CHECKED - J.TARDY	REVISED -
PLOT DATE = 10/27/2023	DATE - 10/13/2023	REVISED -

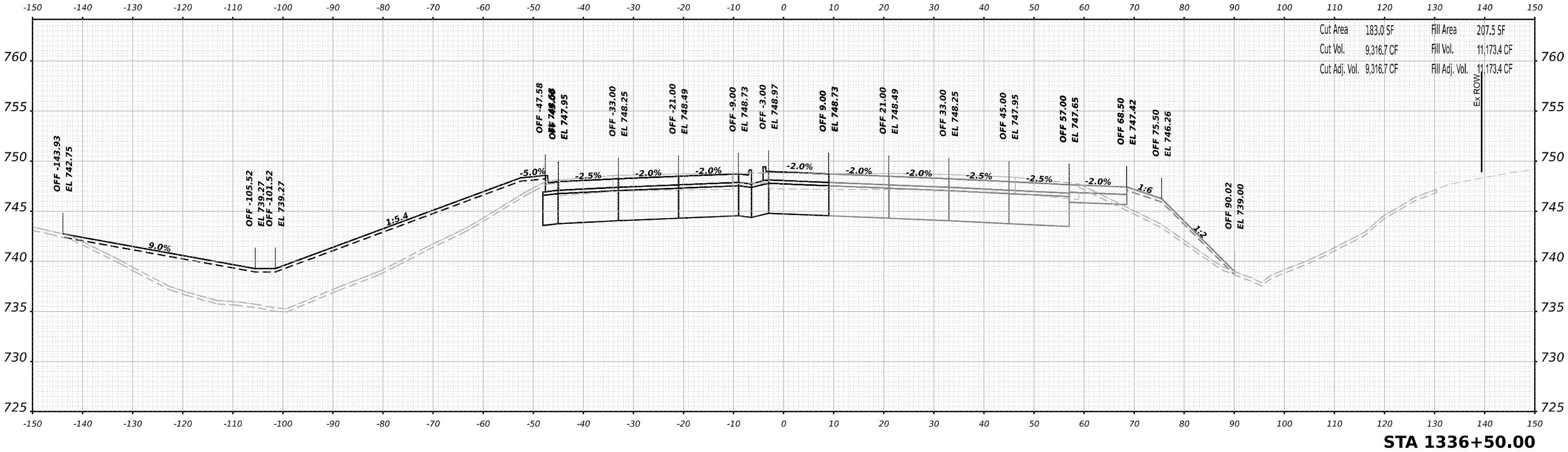
**STATE OF ILLINOIS  
DEPARTMENT OF TRANSPORTATION**

**CROSS SECTIONS  
HARRISON / US-20 - STAGE 2/2B**

SCALE: N/A    SHEET 66 OF 70 SHEETS    STA. 1335+50.00 TO STA. 1335+50.00

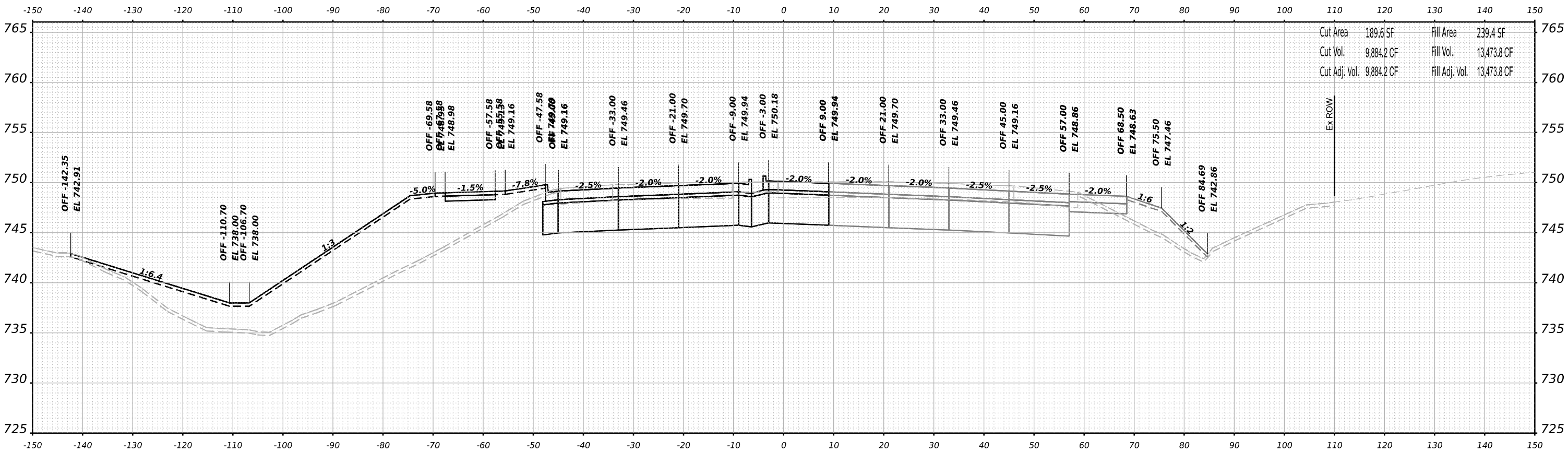
F.A.I.P. RTE. 39	SECTION (5)RS & (5&5HB)RC	COUNTY WINNEBAGO	TOTAL SHEETS 1279	SHEET NO. 891
CONTRACT NO. 64R71				
ILLINOIS FED. AID PROJECT				

FINAL SURVEY	SURVEYED	DATE
NOTE BOOK	PLOTTED	BY
NO.	TEMPLATE	
	AREAS CHECKED	
	AREAS CHECKED	



**STA 1336+50.00**

ORIGINAL SURVEY	SURVEYED	DATE
NOTE BOOK	PLOTTED	BY
NO.	TEMPLATE	
	AREAS CHECKED	
	AREAS CHECKED	



**STA 1336+00.00**

MODEL: P:\US20\harr - 2 - 1336+00.00 [Sheet]  
 FILE NAME: p:\benesch\pwb\benesch.com\benesch\pwb\Documents\708009108\00\_00\Eng\_Docs\Design\DM\Cross\_Sections\Harrison-US-20\Stage2\STA\_1336+50 to End.dgn



USER NAME	= jma\jcher	DESIGNED	- T.VOGLER	REVISED	-
		DRAWN	- T.VOGLER	REVISED	-
PLOT SCALE	= 0.16666665 1/ in.	CHECKED	- J.TARDY	REVISED	-
PLOT DATE	= 10/27/2023	DATE	- 10/13/2023	REVISED	-

**STATE OF ILLINOIS  
 DEPARTMENT OF TRANSPORTATION**

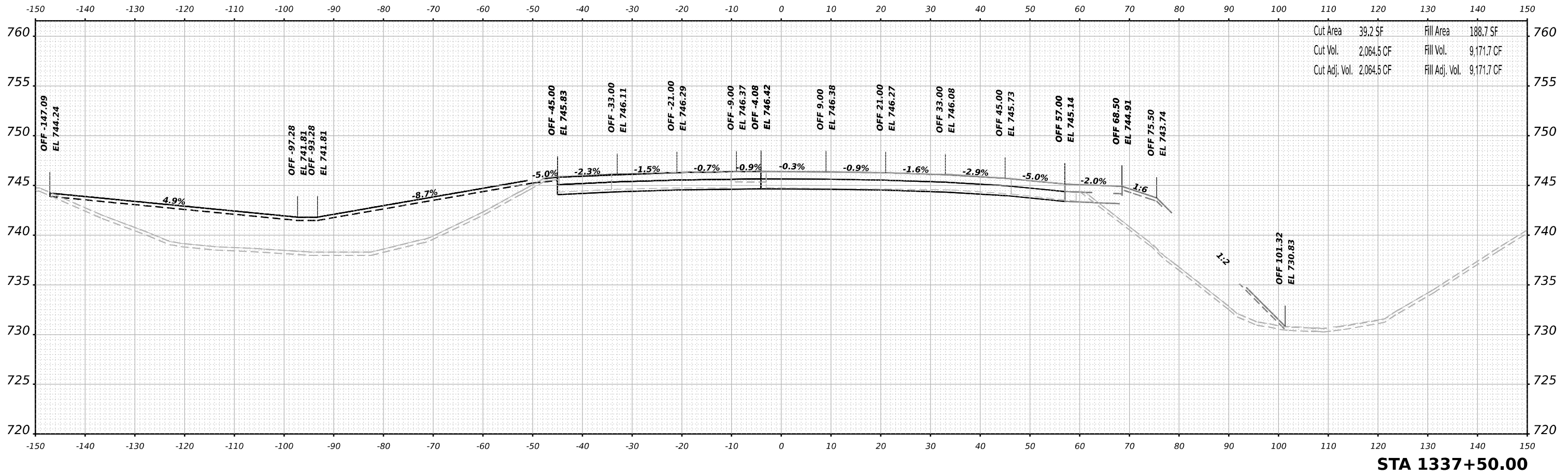
**CROSS SECTIONS  
 HARRISON / US-20 - STAGE 2/2B**

SCALE: N/A    SHEET 67 OF 70 SHEETS    STA. 1336+00.00 TO STA. 1336+50.00

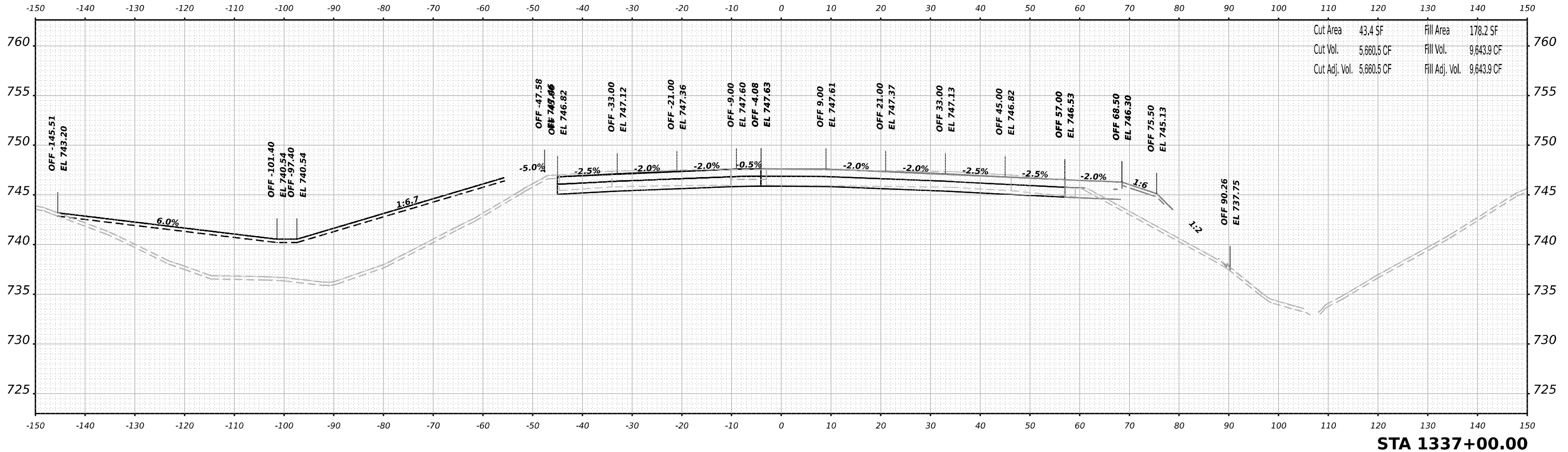
F.A.I.P. RTE.	SECTION	COUNTY	TOTAL SHEETS	SHEET NO.
39	(5)RS & (5&5HB)RC	WINNEBAGO	1279	892
			CONTRACT NO. 64R71	
ILLINOIS		FED. AID PROJECT		



FINAL SURVEY NO.	SURVEYED PLOTTED AREAS CHECKED
BY	DATE
NOTE BOOK NO.	TEMPLATE
	AREAS CHECKED



ORIGINAL SURVEY NO.	SURVEYED PLOTTED AREAS CHECKED
BY	DATE
NOTE BOOK NO.	TEMPLATE
	AREAS CHECKED



MODEL: PLUS2018r - 2 - 1337 - 00.00 [Sheet]  
 FILE NAME: p:\benesch\paw\benesch.com\benesch\paw\Documents\10800510800\01\Eng\_Docs\Design\DM\Cross\_Sections\24R71-Cross\_Sections-Harrison-US-20-Stage2.dgn



USER NAME	= jMajcher	DESIGNED	- T.VOGLER	REVISED	-
		DRAWN	- T.VOGLER	REVISED	-
PLOT SCALE	= 0.16666685 1/ in.	CHECKED	- J.TARDY	REVISED	-
PLOT DATE	= 10/13/2023	DATE	- 10/13/2023	REVISED	-

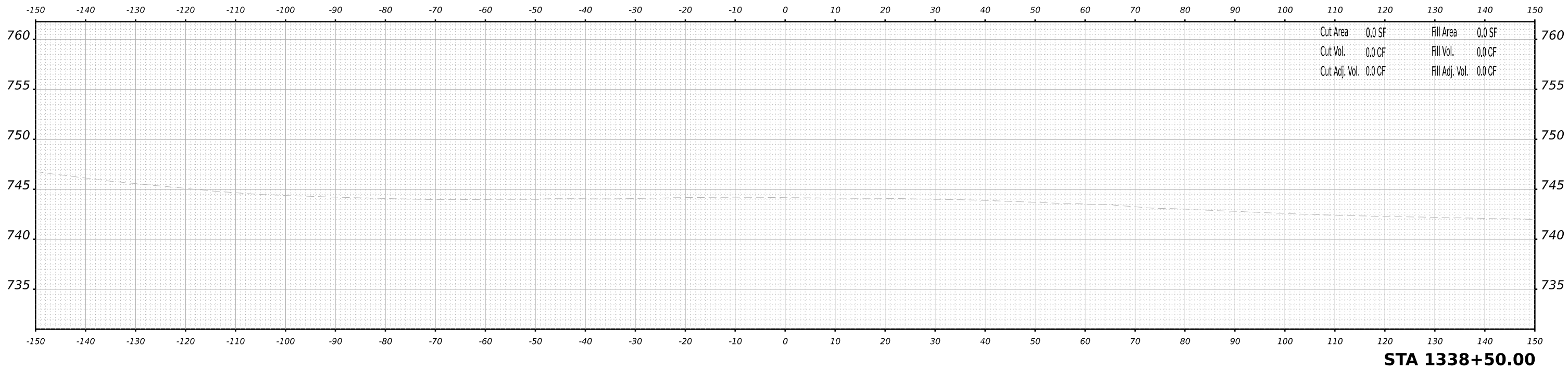
**STATE OF ILLINOIS  
 DEPARTMENT OF TRANSPORTATION**

**CROSS SECTIONS  
 HARRISON / US-20 - STAGE 2/2B**

SCALE: N/A SHEET 68 OF 70 SHEETS STA. 1337+00.00 TO STA. 1337+50.00

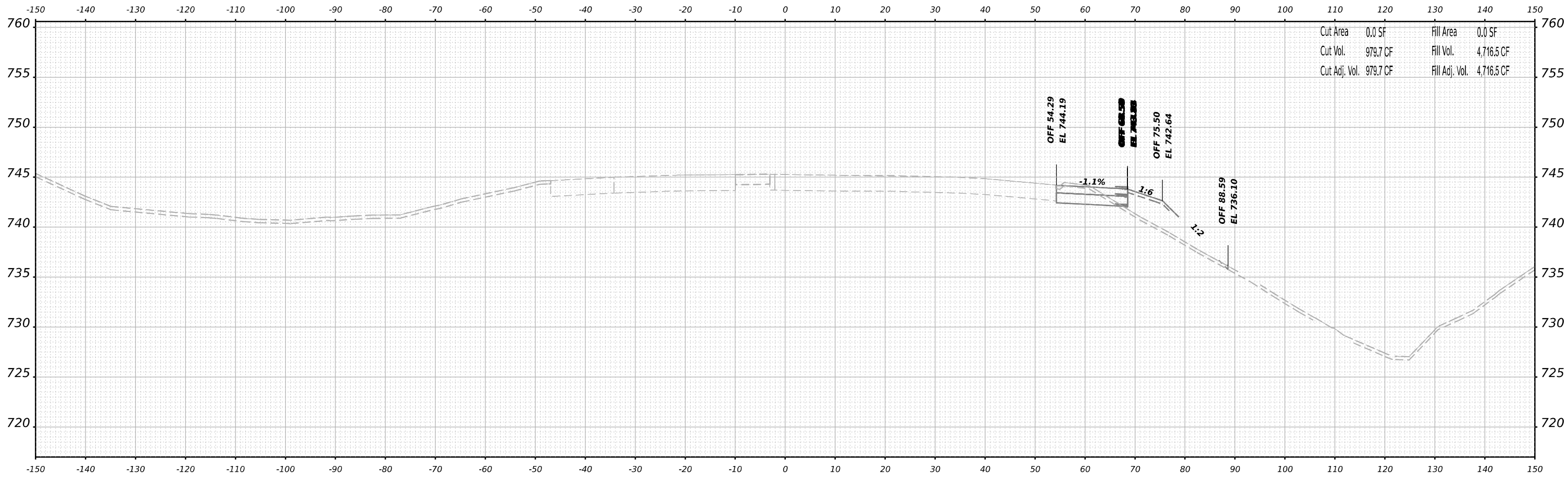
F.A.I.P. RTE.	SECTION	COUNTY	TOTAL SHEETS	SHEET NO.
39	(5)RS & (5&5HB)RC	WINNEBAGO	1279	893
CONTRACT NO. 64R71				
ILLINOIS FED. AID PROJECT				

FINAL SURVEY	SURVEYED	DATE
NOTE BOOK	PLOTTED	BY
NO.	TEMPLATE	
	AREAS CHECKED	



**STA 1338+50.00**

ORIGINAL SURVEY	SURVEYED	DATE
NOTE BOOK	PLOTTED	BY
NO.	TEMPLATE	
	AREAS CHECKED	



**STA 1338+00.00**

MODEL: P1US2018r - 2 - 1338 - 00.00 [Sheet]  
 FILE NAME: p:\benesch\p\benesch.com\benesch\p\2023\10\13\10800\01\Eng\_Docs\Design\DM\Cross\_Sections\Harrison-US-20-Stage2.dgn



USER NAME = jMajcher	DESIGNED - T.VOGLER	REVISED -
	DRAWN - T.VOGLER	REVISED -
PLOT SCALE = 0.16666685' / in.	CHECKED - J.TARDY	REVISED -
PLOT DATE = 10/13/2023	DATE - 10/13/2023	REVISED -

**STATE OF ILLINOIS  
 DEPARTMENT OF TRANSPORTATION**

**CROSS SECTIONS  
 HARRISON / US-20 - STAGE 2/2B**

F.A.I.P. RTE.	SECTION	COUNTY	TOTAL SHEETS	SHEET NO.
39	(5)RS & (5&5HB)RC	WINNEBAGO	1279	894
CONTRACT NO. 64R71				

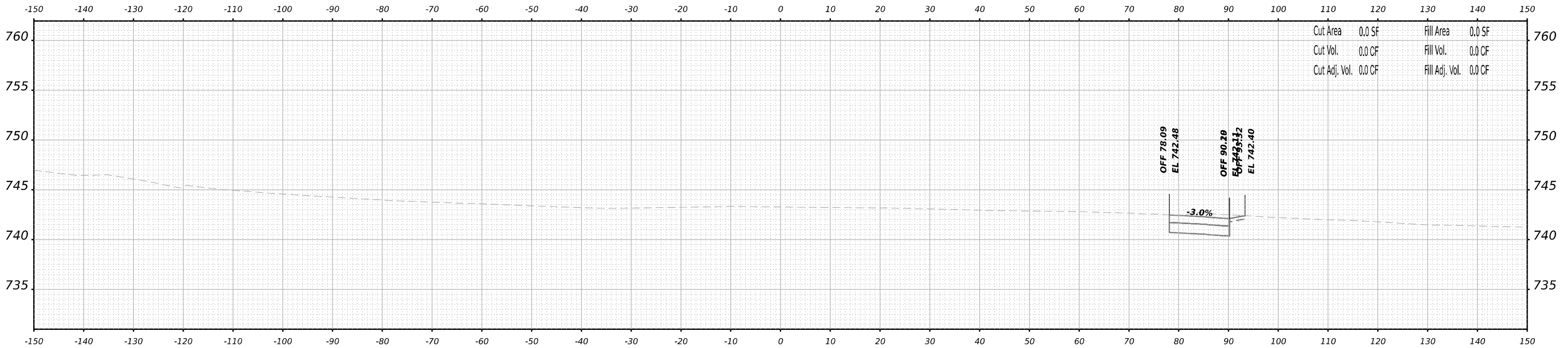
SCALE: N/A SHEET 69 OF 70 SHEETS STA. 1338+00.00 TO STA. 1338+50.00

ILLINOIS FED. AID PROJECT

FINAL SURVEY NO.	SURVEYED	DATE
	NOTE BOOK	
	PLOTTED	
	TEMPLATE	
	AREAS	
	AREAS CHECKED	

ORIGINAL SURVEY NO.	SURVEYED	DATE
	NOTE BOOK	
	PLOTTED	
	TEMPLATE	
	AREAS	
	AREAS CHECKED	

MODEL: P:\US20\harr - 2 - 1339+00.00 [Sheet]  
 FILE NAME: p:\benesch\paw\benesch.com\benesch\paw\Documents\10800\10800.00\Eng\_Docs\Design\DM\Cross\_Sections\224R71-Cross-Sections-Harrison-US-20-Stage2.dgn



**STA 1339+00.00**



USER NAME	= jMajcher	DESIGNED	- T.VOGLER	REVISED	-
		DRAWN	- T.VOGLER	REVISED	-
PLOT SCALE	= 0.16666685 1/ in.	CHECKED	- J.TARDY	REVISED	-
PLOT DATE	= 10/13/2023	DATE	- 10/13/2023	REVISED	-

**STATE OF ILLINOIS  
DEPARTMENT OF TRANSPORTATION**

**CROSS SECTIONS  
HARRISON / US-20 - STAGE 2/2B**

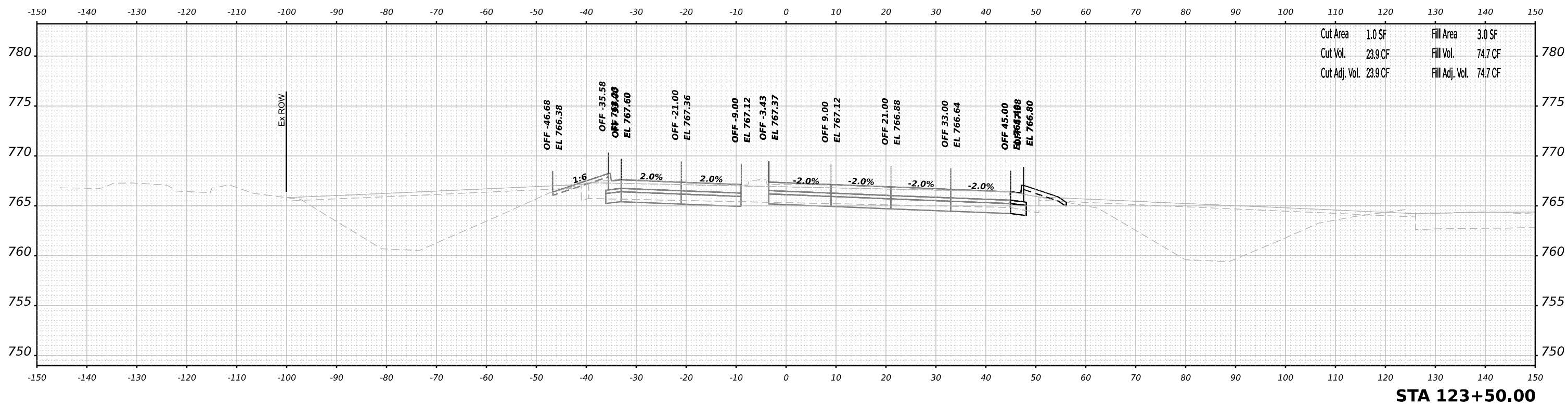
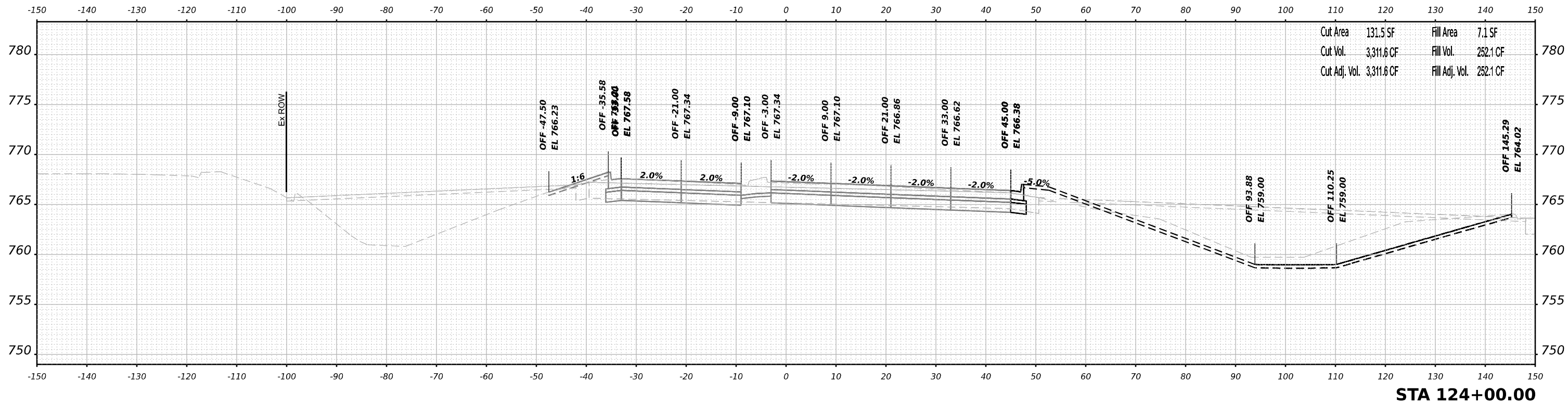
SCALE: N/A SHEET 70 OF 70 SHEETS STA. 1339+00.00 TO STA. 1339+50.00

F.A.I.P. RTE.	SECTION	COUNTY	TOTAL SHEETS	SHEET NO.
39	(5)RS & (5&5HB)RC	WINNEBAGO	1279	895
CONTRACT NO. 64R71				
ILLINOIS		FED. AID PROJECT		

DATE	
BY	
SURVEYED	
PLOTTED	
TEMPLATE	
NOTE BOOK	
AREAS CHECKED	
NO.	

DATE	
BY	
SURVEYED	
PLOTTED	
TEMPLATE	
NOTE BOOK	
AREAS CHECKED	
NO.	

MODEL: Plus2011ar-1-123+50.00 (Sheet)  
 FILE NAME: j:\w\benesch\new\benesch.com\benesch-ar-4\Documents\1020910800.00\Eng\Drawn\Drawn\Cross\_Section\Harrison\US-20\Stage3-Beginning to STA 136+00.dgn



USER NAME	= jMajcher
DESIGNED	- T.VOGLER
DRAWN	- T.VOGLER
PLOT SCALE	= 0.16666633 1/ in.
PLOT DATE	= 10/27/2023

REVIS	-
REVIS	-
REVIS	-
REVIS	-

**STATE OF ILLINOIS  
DEPARTMENT OF TRANSPORTATION**

**CROSS SECTIONS  
HARRISON / US-20 - STAGE 3/3B**

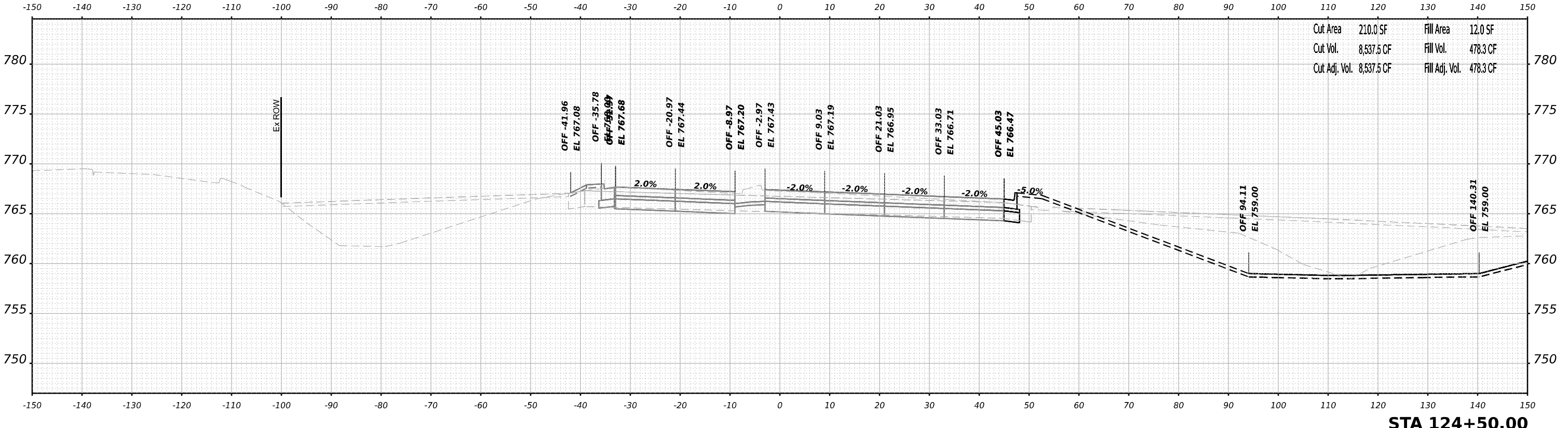
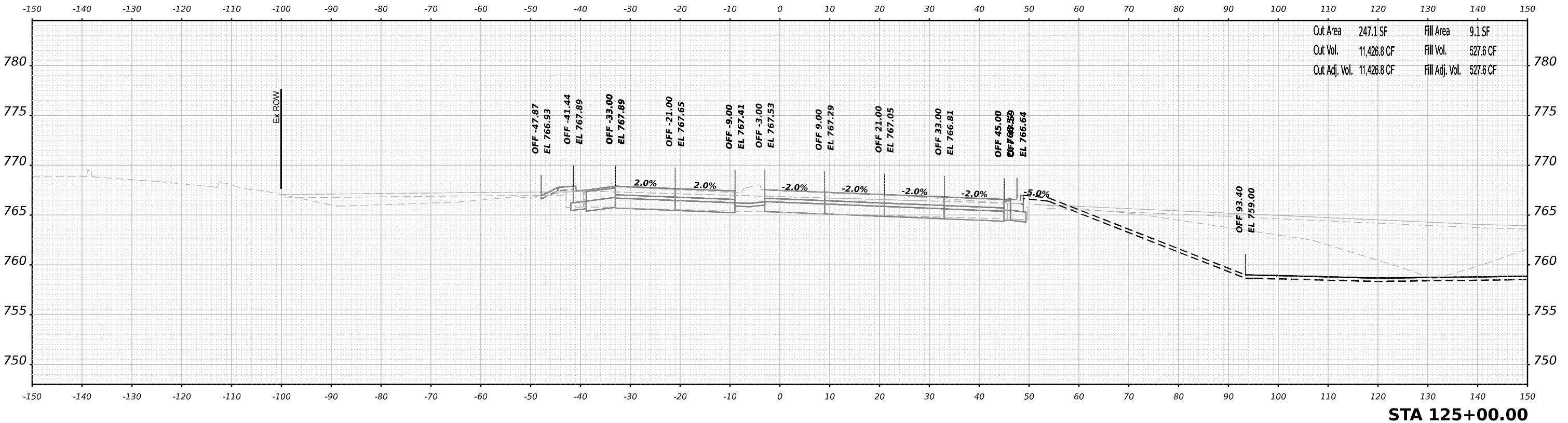
SCALE: N/A SHEET 1 OF 67 SHEETS STA. 123+50.00 TO STA. 124+00.00

F.A.I/P R.T.E.	SECTION	COUNTY	TOTAL SHEETS	SHEET NO.
39	(5)RS & (5&5HB)RC	WINNEBAGO	1279	896
CONTRACT NO. 64R71				
ILLINOIS FED. AID PROJECT				

DATE	
BY	
FINAL SURVEY	SURVEYED
NOTE BOOK	PLOTTED
NO.	TEMPLATE
	AREAS
	CHECKED

DATE	
BY	
ORIGINAL SURVEY	SURVEYED
NOTE BOOK	PLOTTED
NO.	TEMPLATE
	AREAS
	CHECKED

MODEL: PLUS2011ar-1-124+50.00 (Sheet)  
 FILE NAME: j:\w\benesch\new\benesch.com\benesch.com\benesch.com\Documents\10209108000\Eng\Draw\Design\24471-Cross-Sections-Harrison-US-20-Stage3-Beginning to STA 136+00.dgn



USER NAME	= jMajcher	DESIGNED	- T.VOGLER	REVISED	-
		DRAWN	- T.VOGLER	REVISED	-
PLOT SCALE	= 0.16666633 1/ in.	CHECKED	- J.TARDY	REVISED	-
PLOT DATE	= 10/27/2023	DATE	- 10/13/2023	REVISED	-

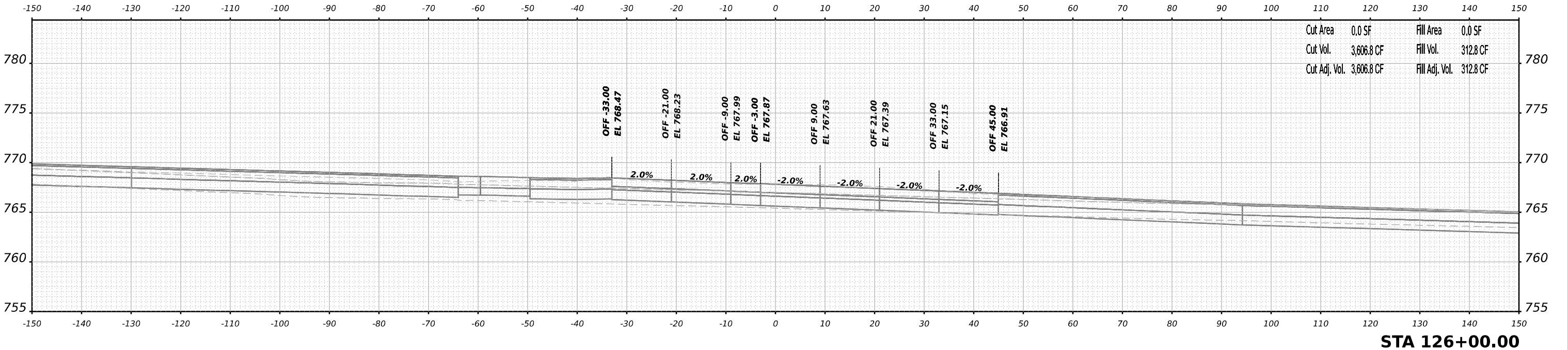
**STATE OF ILLINOIS  
DEPARTMENT OF TRANSPORTATION**

**CROSS SECTIONS  
HARRISON / US-20 - STAGE 3/3B**

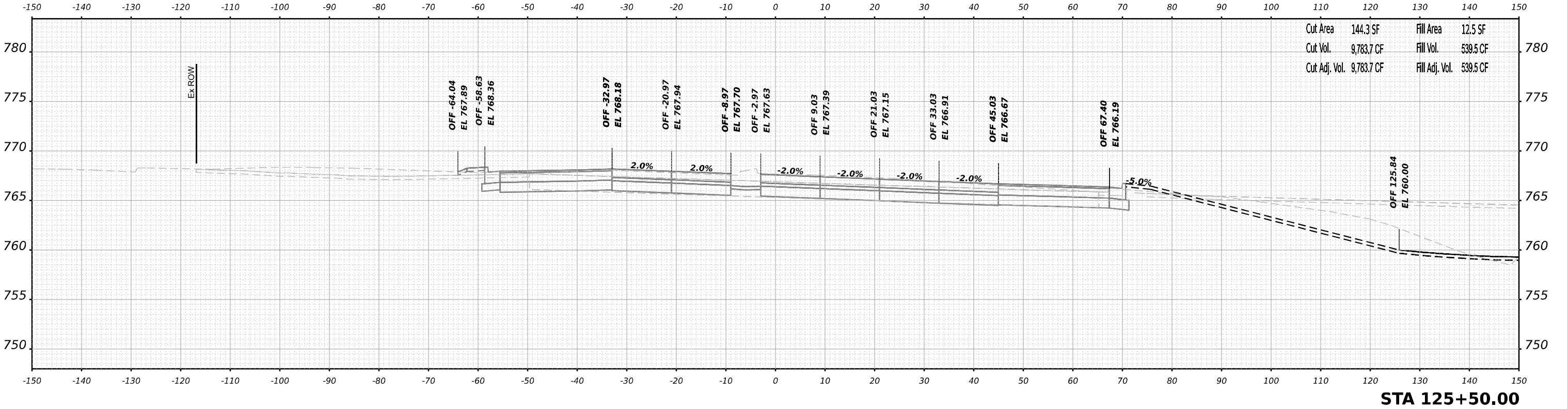
SCALE: N/A    SHEET 2 OF 67 SHEETS    STA. 124+50.00 TO STA. 125+00.00

F.A.I/P R.T.E.	SECTION	COUNTY	TOTAL SHEETS	SHEET NO.
39	(5)RS & (5&5HB)RC	WINNEBAGO	1279	897
CONTRACT NO. 64R71				
ILLINOIS    FED. AID PROJECT				

DATE	
BY	
SURVEYED	
PLOTTED	
TEMPLATE	
AREAS	
AREAS CHECKED	
FINAL SURVEY	
NOTE BOOK	
NO.	



DATE	
BY	
SURVEYED	
PLOTTED	
TEMPLATE	
AREAS	
AREAS CHECKED	
ORIGINAL SURVEY	
NOTE BOOK	
NO.	



MODEL: Plus2011ar-1-125+50.00 (Sheet)  
 FILE NAME: j:\w\benesch\new\benesch.com\benesch.com\benesch.com\42\Documents\10209108000\Eng\Draw\Design\Draw\1-Cross-Sections-Harrison-152-3-Stage3-Beginning to STA 136+00.dgn

Alfred Benesch & Company  
 35 W Wacker Drive, Suite 3300  
 Chicago, Illinois 60601  
 312-265-0450 Job No. 10660,00

USER NAME	= jMajcher	DESIGNED	- T.VOGLER	REVISED	-
		DRAWN	- T.VOGLER	REVISED	-
PLOT SCALE	= 0.16666633 1/16"	CHECKED	- J.TARDY	REVISED	-
PLOT DATE	= 10/27/2023	DATE	- 10/13/2023	REVISED	-

**STATE OF ILLINOIS  
 DEPARTMENT OF TRANSPORTATION**

**CROSS SECTIONS  
 HARRISON / US-20 - STAGE 3/3B**

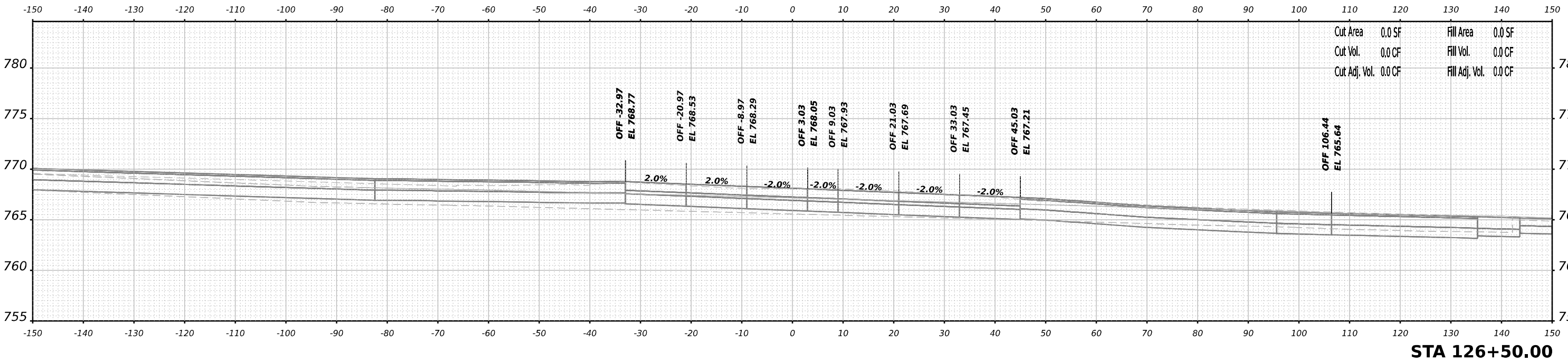
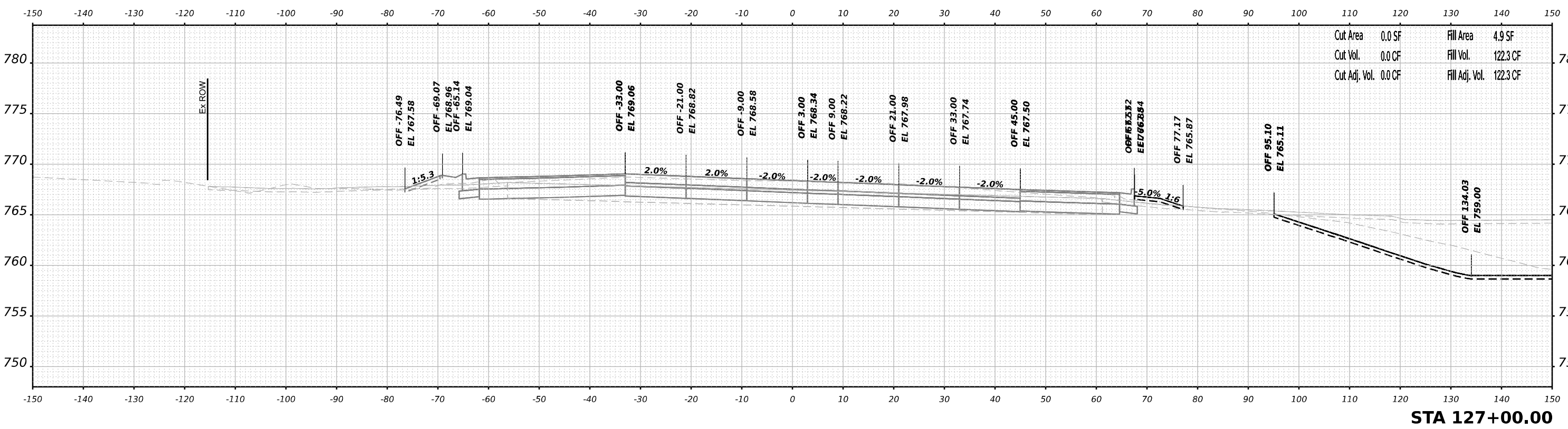
SCALE: N/A SHEET 3 OF 67 SHEETS STA. 125+50.00 TO STA. 126+00.00

F.A.I.P R.T.E.	SECTION	COUNTY	TOTAL SHEETS	SHEET NO.
39	(5)RS & (5&5HB)RC	WINNEBAGO	1279	898
CONTRACT NO. 64R71				
ILLINOIS FED. AID PROJECT				

FINAL SURVEY NO.	SURVEYED	DATE
NOTE BOOK	PLOTTED	BY
AREAS CHECKED	TEMPLATE	
	AREAS	

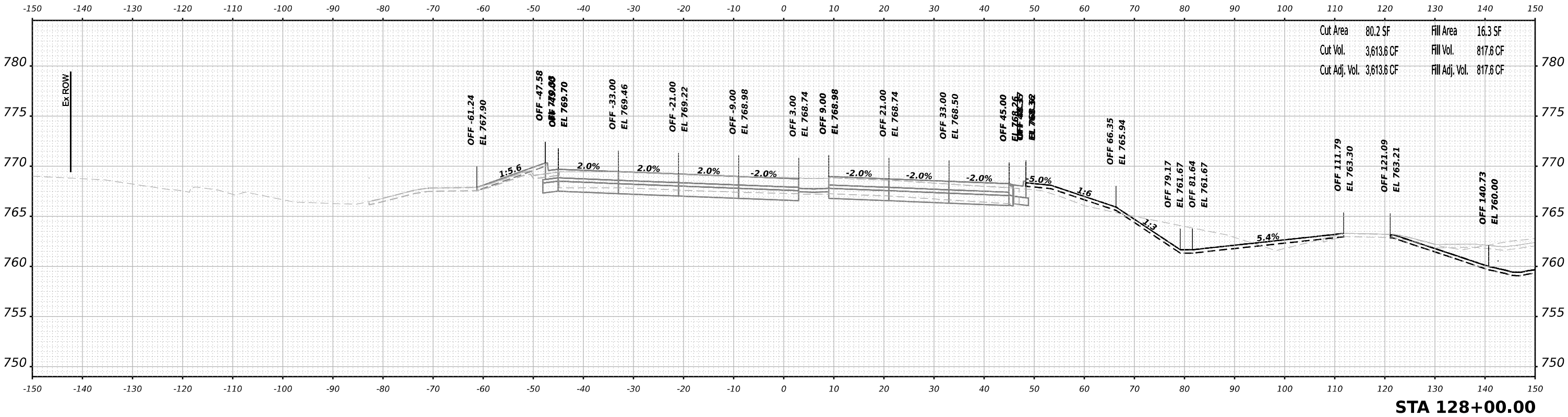
ORIGINAL SURVEY NO.	SURVEYED	DATE
NOTE BOOK	PLOTTED	BY
AREAS CHECKED	TEMPLATE	
	AREAS	

MODEL: PLUS2011r-1-126-50.00 (Sheet)  
 FILE NAME: j:\w\benesch\new\benesch\42\Documents\10809108000\Eng\Drawings\10809108000\Cross\_Sections\Harrison-US-20-Stage3-Beginning to STA 136-00.dgn



<p><small>Alfred Benesch &amp; Company 35 W Wacker Drive, Suite 3300 Chicago, Illinois 60601 312-265-0450 Job No. 10800,00</small></p>	USER NAME = jMajcher	DESIGNED - T.VOGLER	REVISED -	<b>STATE OF ILLINOIS DEPARTMENT OF TRANSPORTATION</b>	<b>CROSS SECTIONS HARRISON / US-20 - STAGE 3/3B</b>			F.A.I./P R.T.E. 39	SECTION (5)RS & (5&5HB)RC	COUNTY WINNEBAGO	TOTAL SHEETS 1279	SHEET NO. 899	
	PLOT SCALE = 0.16666633 1/16"	CHECKED - J.TARDY	REVISED -		SCALE: N/A	SHEET 4 OF 67 SHEETS	STA. 126+50.00 TO STA. 127+00.00	CONTRACT NO. 64R71					
	PLOT DATE = 10/27/2023	DATE - 10/13/2023	REVISED -		ILLINOIS FED. AID PROJECT								

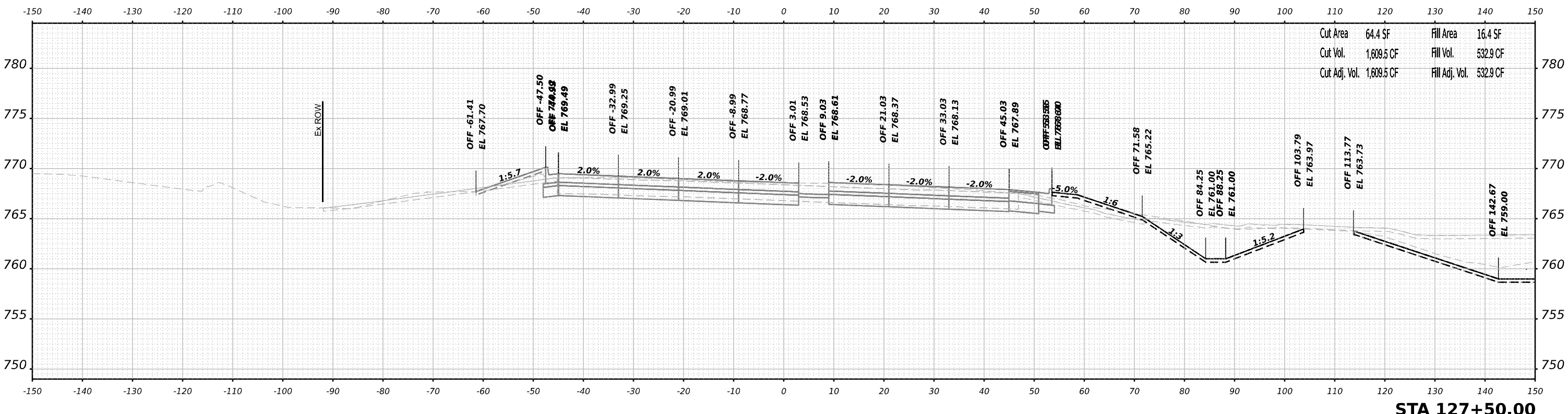
DATE	
BY	
SURVEYED	
PLOTTED	
TEMPLATE	
AREAS	
AREAS CHECKED	
NO.	
FINAL SURVEY	
NOTE BOOK	
NO.	



Cut Area 80.2 SF  
 Cut Vol. 3,613.6 CF  
 Cut Adj. Vol. 3,613.6 CF  
 Fill Area 16.3 SF  
 Fill Vol. 817.6 CF  
 Fill Adj. Vol. 817.6 CF

**STA 128+00.00**

DATE	
BY	
SURVEYED	
PLOTTED	
TEMPLATE	
AREAS	
AREAS CHECKED	
NO.	
ORIGINAL SURVEY	
NOTE BOOK	
NO.	



Cut Area 64.4 SF  
 Cut Vol. 1,609.5 CF  
 Cut Adj. Vol. 1,609.5 CF  
 Fill Area 16.4 SF  
 Fill Vol. 532.9 CF  
 Fill Adj. Vol. 532.9 CF

**STA 127+50.00**

MODEL: Plus2011ar-1-127-50.00 (Sheet)  
 FILE NAME: jw@benesch.com\benesch\42\Documents\1020910800.00\Eng\_Docs\Design\Drawings\Cross\_Sections\024R71-Cross\_Section-Harrison-US20-Stage3-Beginning to STA 136+00.dgn

**benesch**  
 Alfred Benesch & Company  
 35 W Wacker Drive, Suite 3300  
 Chicago, Illinois 60601  
 312-265-0450 Job No. 10660.00

USER NAME	= jMajcher	DESIGNED	- T.VOGLER	REVISED	-
		DRAWN	- T.VOGLER	REVISED	-
PLOT SCALE	= 0.16666633 1/ in.	CHECKED	- J.TARDY	REVISED	-
PLOT DATE	= 10/27/2023	DATE	- 10/13/2023	REVISED	-

**STATE OF ILLINOIS  
 DEPARTMENT OF TRANSPORTATION**

**CROSS SECTIONS  
 HARRISON / US-20 - STAGE 3/3B**  
 SCALE: N/A SHEET 5 OF 67 SHEETS STA. 127+50.00 TO STA. 128+00.00

F.A.I.P RTE.	SECTION	COUNTY	TOTAL SHEETS	SHEET NO.
39	(5)RS & (5&5HB)RC	WINNEBAGO	1279	900
CONTRACT NO. 64R71				
ILLINOIS FED. AID PROJECT				