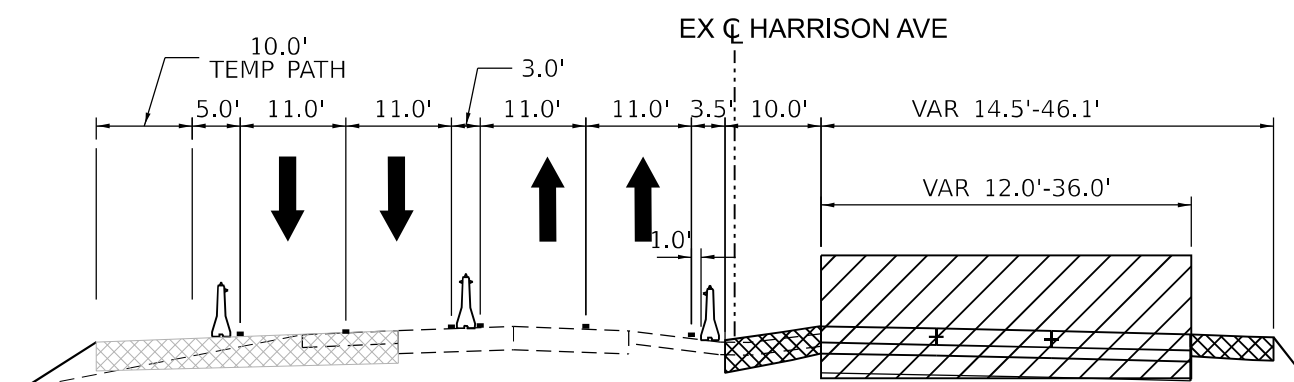


MOT STAGE 1

STA 123+50 TO STA 127+00



MOT STAGE 1

STA 127+00 TO STA 135+50

LEGEND:

- WORK ZONE
- COMPLETED CONSTRUCTION (PREVIOUS STAGE WORK ZONE)
- TEMPORARY PAVEMENT (SEE NOTE 1)
- COMPLETED TEMPORARY PAVEMENT
- DIRECTION OF TRAFFIC
- DRUM OR BARRICADE W/ STEADY BURN LIGHT
- CONCRETE BARRIER
- VERTICAL PANEL
- CONCRETE BARRIER W/ REFLECTORS @ 25' C-C
- TEMPORARY PAVEMENT MARKING

NOTES

1. SEE CONTRACT SPECIAL PROVISIONS AND TEMPORARY PAVEMENT DETAIL SHEET FOR TEMPORARY PAVEMENT DESIGN DETAILS.
2. SEE MOT STAGING SHEETS FOR TEMPORARY CONCRETE BARRIER PINNING AND PLACEMENT LOCATIONS. (SEE IDOT STANDARD 704001 FOR ANCHORING DETAILS)

MODEL: D:\default\...
 FILE NAME: ...
 USER: nReynolds
 DATE: 10/12/2023



USER NAME = nReynolds	DESIGNED - N.REYNOLDS	REVISED -
	DRAWN - N.REYNOLDS	REVISED -
PLOT SCALE = 20,000' / in.	CHECKED - J. TARDY	REVISED -
PLOT DATE = 10/12/2023	DATE - 10/13/2023	REVISED -

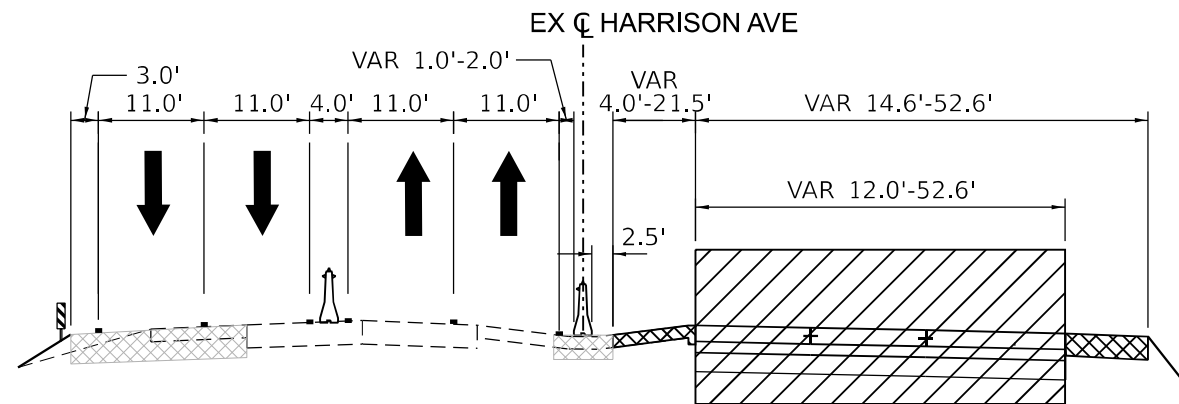
STATE OF ILLINOIS
DEPARTMENT OF TRANSPORTATION

**MAINTENANCE OF TRAFFIC
TYPICAL SECTIONS**

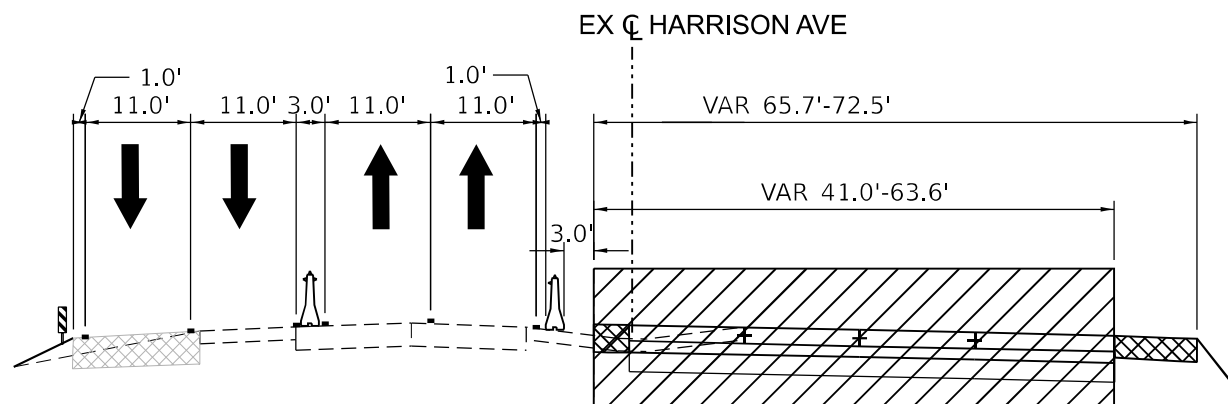
SCALE: N/A SHEET 7 OF 131 SHEETS STA. TO STA.

F.A.* RTE.	SECTION	COUNTY	TOTAL SHEETS	SHEET NO.
*	(5)RS & (5&5HB)RC	WINNEBAGO	1279	201
CONTRACT NO. 64R71				
ILLINOIS FED. AID PROJECT				

* FAI ROUTE 39 (I-39) & FAP ROUTE 525 (US 20)













MOT STAGE 1
STA 135+50 TO STA 1332+00



MOT STAGE 1
STA 1332+00 TO STA 1337+00

LEGEND:

-  WORK ZONE
-  COMPLETED CONSTRUCTION (PREVIOUS STAGE WORK ZONE)
-  TEMPORARY PAVEMENT (SEE NOTE 1)
-  COMPLETED TEMPORARY PAVEMENT
-  DIRECTION OF TRAFFIC
-  DRUM OR BARRICADE W/ STEADY BURN LIGHT
-  CONCRETE BARRIER
-  VERTICAL PANEL
-  CONCRETE BARRIER W/ REFLECTORS @ 25' C-C
-  TEMPORARY PAVEMENT MARKING

NOTES

1. SEE CONTRACT SPECIAL PROVISIONS AND TEMPORARY PAVEMENT DETAIL SHEET FOR TEMPORARY PAVEMENT DESIGN DETAILS.
2. SEE MOT STAGING SHEETS FOR TEMPORARY CONCRETE BARRIER PINNING AND PLACEMENT LOCATIONS. (SEE IDOT STANDARD 704001 FOR ANCHORING DETAILS)

Model: Default
 File Name: p:\benesch\pww\benesch.com\benesch\pww\Documents\10800\10800.dwg
 User: nReynolds
 Date: 10/12/2023
 Plot Date: 10/12/2023



USER NAME	= nReynolds	DESIGNED	- N.REYNOLDS	REVISED	-
DRAWN	- N.REYNOLDS	CHECKED	- J. TARDY	REVISED	-
PLOT SCALE	= 20,000' / in.	DATE	- 10/13/2023	REVISED	-
PLOT DATE	= 10/12/2023				

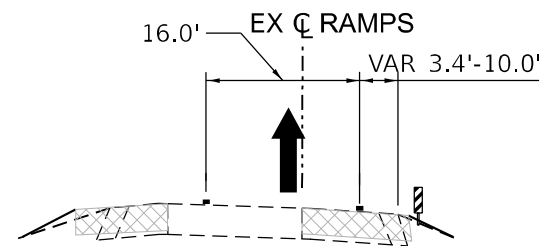
STATE OF ILLINOIS
DEPARTMENT OF TRANSPORTATION

**MAINTENANCE OF TRAFFIC
TYPICAL SECTIONS**

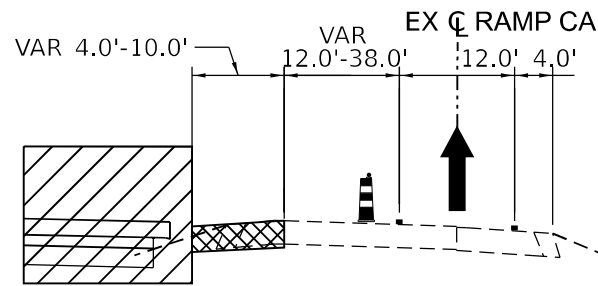
SCALE: N/A SHEET 8 OF 131 SHEETS STA. TO STA.

F.A.* RTE.	SECTION	COUNTY	TOTAL SHEETS	SHEET NO.
*	(5)RS & (5&5HB)RC	WINNEBAGO	1279	202
CONTRACT NO. 64R71				
ILLINOIS FED. AID PROJECT				

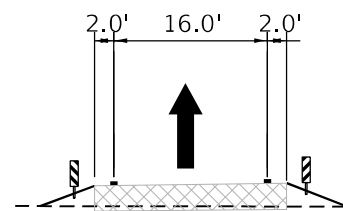
* FAI ROUTE 39 (I-39) & FAP ROUTE 525 (US 20)



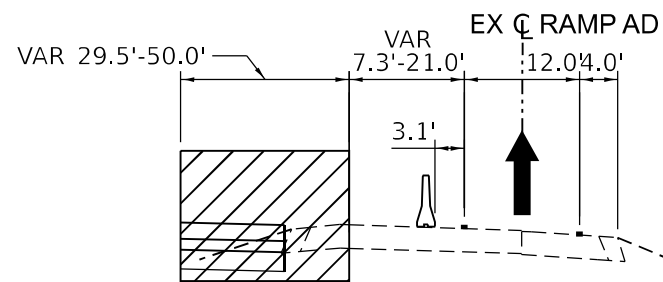
STAGE 1
RAMP DA STA 3+05 TO STA 8+00
RAMP BC STA 20+50 TO STA 23+26



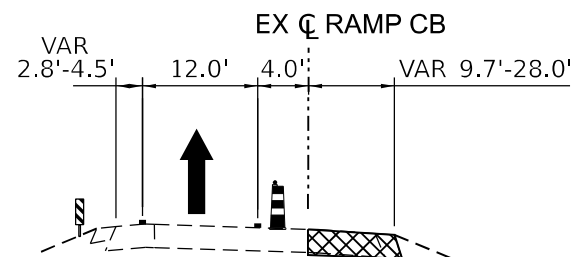
STAGE 1
RAMP CA STA 1+80 TO STA 10+21



STAGE 1
TEMPORARY RAMP
SB I-39 TO EB US 20













STAGE 1
RAMP AD STA 20+00 TO STA 30+10



STAGE 1
RAMP CB STA 4+20 TO 11+05

LEGEND:

-  WORK ZONE
-  COMPLETED CONSTRUCTION
(PREVIOUS STAGE WORK ZONE)
-  TEMPORARY PAVEMENT (SEE NOTE 1)
-  COMPLETED TEMPORARY PAVEMENT
-  DIRECTION OF TRAFFIC
-  DRUM OR BARRICADE W/ STEADY BURN LIGHT
-  CONCRETE BARRIER
-  VERTICAL PANEL
-  CONCRETE BARRIER W/ REFLECTORS @ 25' C-C
-  TEMPORARY PAVEMENT MARKING

NOTES

1. SEE CONTRACT SPECIAL PROVISIONS AND TEMPORARY PAVEMENT DETAIL SHEET FOR TEMPORARY PAVEMENT DESIGN DETAILS.
2. SEE MOT STAGING SHEETS FOR TEMPORARY CONCRETE BARRIER PINNING AND PLACEMENT LOCATIONS. (SEE IDOT STANDARD 704001 FOR ANCHORING DETAILS)

MODEL: D:\default\...
 FILE NAME: ...
 PROJECT: ...
 USER: ...
 DATE: ...



USER NAME	= nReynolds
PLOT SCALE	= 20,000' / in.
PLOT DATE	= 10/12/2023

DESIGNED	- N.REYNOLDS	REVISED	-
DRAWN	- N.REYNOLDS	REVISED	-
CHECKED	- J. TARDY	REVISED	-
DATE	- 10/13/2023	REVISED	-

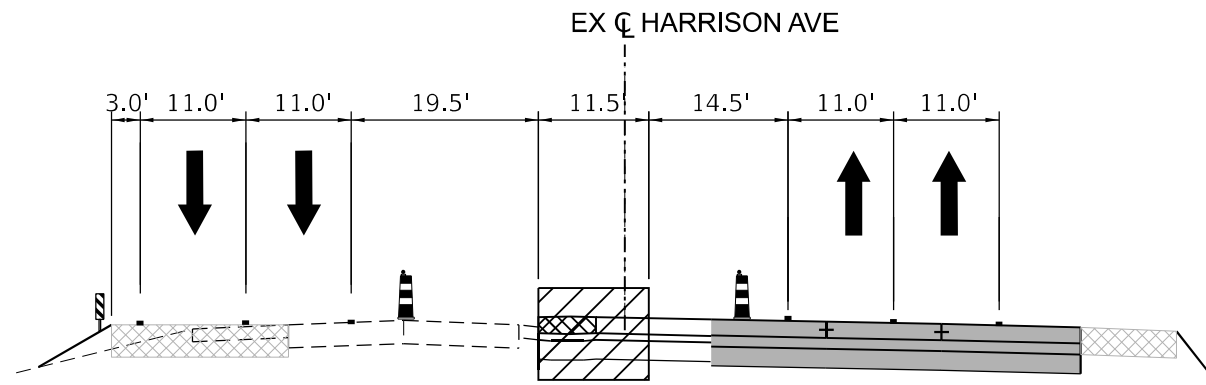
STATE OF ILLINOIS
DEPARTMENT OF TRANSPORTATION

**MAINTENANCE OF TRAFFIC
TYPICAL SECTIONS**

SCALE: N/A SHEET 9 OF 131 SHEETS STA. TO STA.

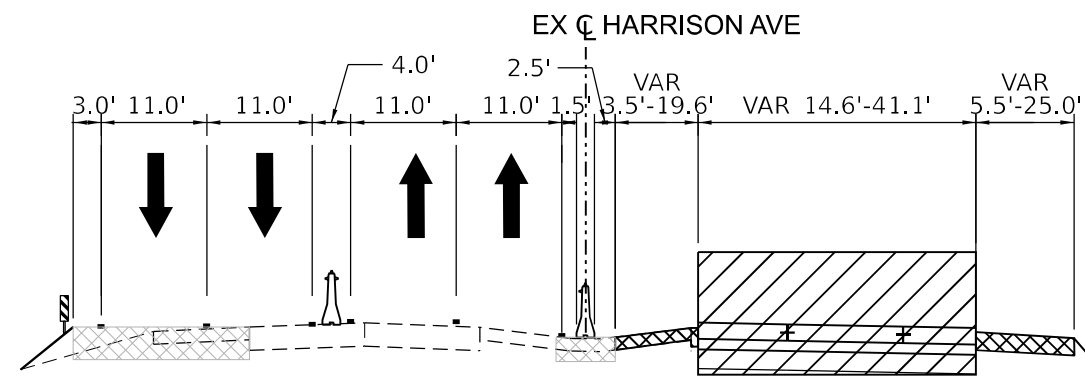
F.A.* RTE.	SECTION	COUNTY	TOTAL SHEETS	SHEET NO.
*	(5)RS & (5&5HB)RC	WINNEBAGO	1279	203
CONTRACT NO. 64R71				
ILLINOIS FED. AID PROJECT				

* FAI ROUTE 39 (I-39) & FAP ROUTE 525 (US 20)



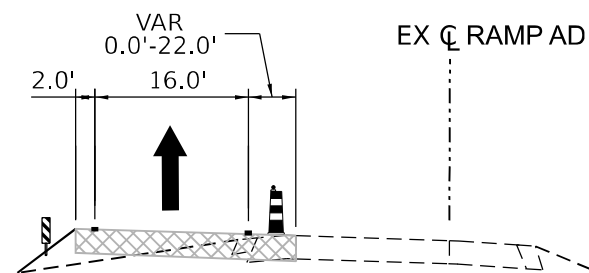
MOT STAGE 1B

STA 123+50 TO STA 126+26



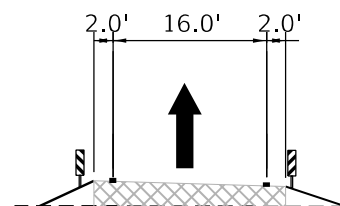
MOT STAGE 1B

STA 132+56 TO 143+02
 STA 1312+25 TO 1318+01
 STA 1321+60 TO 1332+28



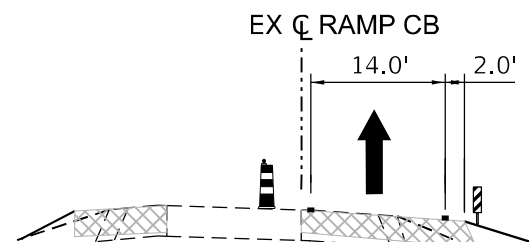
STAGE 1B

RAMP AD STA 21+26 TO 26+21



STAGE 1B

TEMPORARY RAMP CA STA 7+18 TO 10+53



STAGE 1B

RAMP CB STA 5+13 TO 11+05

LEGEND:

- WORK ZONE
- COMPLETED CONSTRUCTION (PREVIOUS STAGE WORK ZONE)
- TEMPORARY PAVEMENT (SEE NOTE 1)
- COMPLETED TEMPORARY PAVEMENT
- DIRECTION OF TRAFFIC
- DRUM OR BARRICADE W/ STEADY BURN LIGHT
- CONCRETE BARRIER
- VERTICAL PANEL
- CONCRETE BARRIER W/ REFLECTORS @ 25' C-C
- TEMPORARY PAVEMENT MARKING

NOTES

1. SEE CONTRACT SPECIAL PROVISIONS AND TEMPORARY PAVEMENT DETAIL SHEET FOR TEMPORARY PAVEMENT DESIGN DETAILS.
2. SEE MOT STAGING SHEETS FOR TEMPORARY CONCRETE BARRIER PINNING AND PLACEMENT LOCATIONS. (SEE IDOT STANDARD 704001 FOR ANCHORING DETAILS)

MODEL: Default
 FILE NAME: p:\benesch\pwb\benesch.com\benesch\pwb\10800_00\Eng_Docs\CAD_Sheets\MOT\0264R71-DDI-sh-MOT Stage 1B_Typical.dgn
 USER: nReynolds
 DATE: 10/12/2023
 TIME: 10:50:15



USER NAME = nReynolds	DESIGNED - N.REYNOLDS	REVISED -
PLOT SCALE = 20,000' / in.	DRAWN - N.REYNOLDS	REVISED -
PLOT DATE = 10/12/2023	CHECKED - J. TARDY	REVISED -
	DATE - 10/13/2023	REVISED -

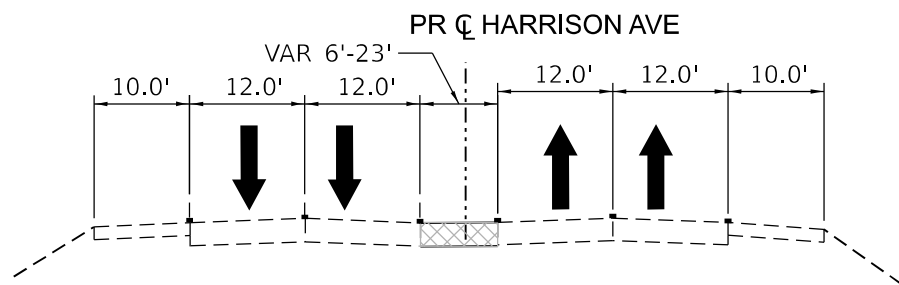
STATE OF ILLINOIS
 DEPARTMENT OF TRANSPORTATION

**MAINTENANCE OF TRAFFIC
 TYPICAL SECTIONS**

SCALE: N/A SHEET 10 OF 131 SHEETS STA. TO STA.

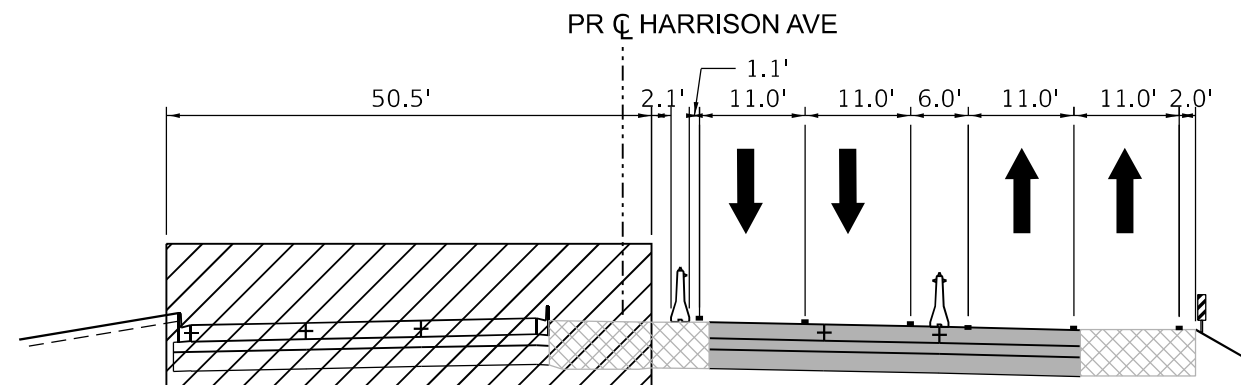
F.A.* RTE.	SECTION	COUNTY	TOTAL SHEETS	SHEET NO.
*	(5)RS & (5&5HB)RC	WINNEBAGO	1279	204
CONTRACT NO. 64R71				

* FAI ROUTE 39 (I-39) & FAP ROUTE 525 (US 20)



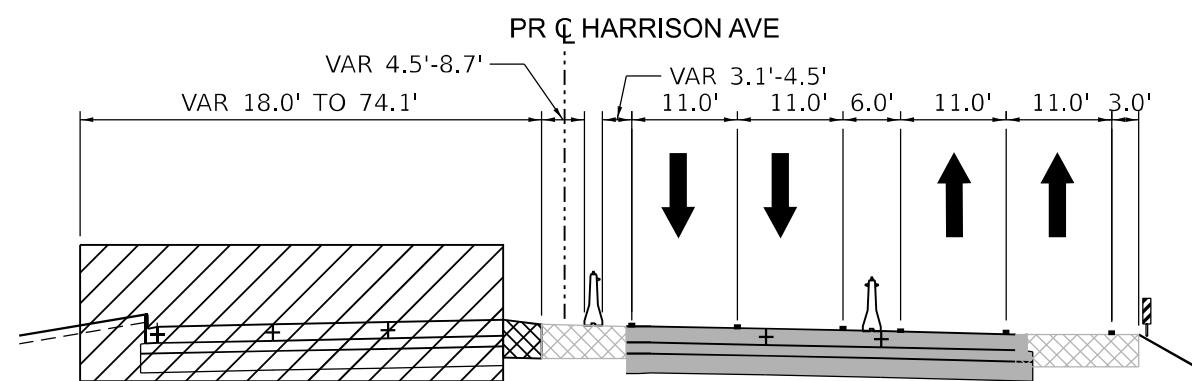
STAGE 2

STA 116+38 TO STA 123+50



STAGE 2

STA 123+50 TO STA 139+00



STAGE 2

STA 140+21 TO STA 149+70
STA 1313+81 TO STA 1325+51

LEGEND:

- WORK ZONE
- COMPLETED CONSTRUCTION (PREVIOUS STAGE WORK ZONE)
- TEMPORARY PAVEMENT (SEE NOTE 1)
- COMPLETED TEMPORARY PAVEMENT
- DIRECTION OF TRAFFIC
- DRUM OR BARRICADE W/ STEADY BURN LIGHT
- CONCRETE BARRIER
- VERTICAL PANEL
- CONCRETE BARRIER W/ REFLECTORS @ 25' C-C
- TEMPORARY PAVEMENT MARKING

NOTES

1. SEE CONTRACT SPECIAL PROVISIONS AND TEMPORARY PAVEMENT DETAIL SHEET FOR TEMPORARY PAVEMENT DESIGN DETAILS.
2. SEE MOT STAGING SHEETS FOR TEMPORARY CONCRETE BARRIER PINNING AND PLACEMENT LOCATIONS. (SEE IDOT STANDARD 704001 FOR ANCHORING DETAILS)

MODEL: D:\default\...
 FILE NAME: ...
 PROJECT: ...
 USER: ...
 DATE: ...



USER NAME = nReynolds	DESIGNED - N.REYNOLDS	REVISED -
DRAWN - N.REYNOLDS	CHECKED - J. TARDY	REVISED -
PLOT SCALE = 20,000' / in.	DATE - 10/13/2023	REVISED -
PLOT DATE = 10/26/2023		

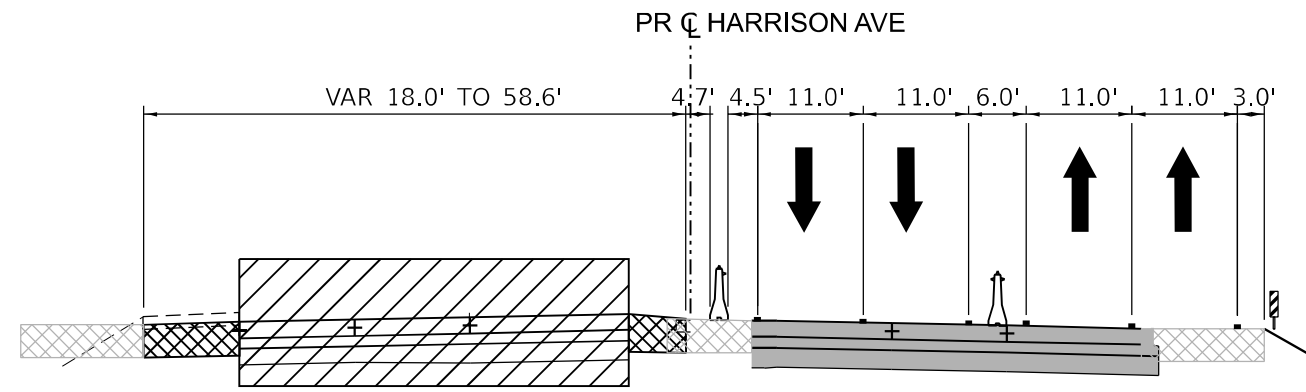
STATE OF ILLINOIS
DEPARTMENT OF TRANSPORTATION

**MAINTENANCE OF TRAFFIC
TYPICAL SECTIONS**

SCALE: N/A SHEET 11 OF 131 SHEETS STA. TO STA.

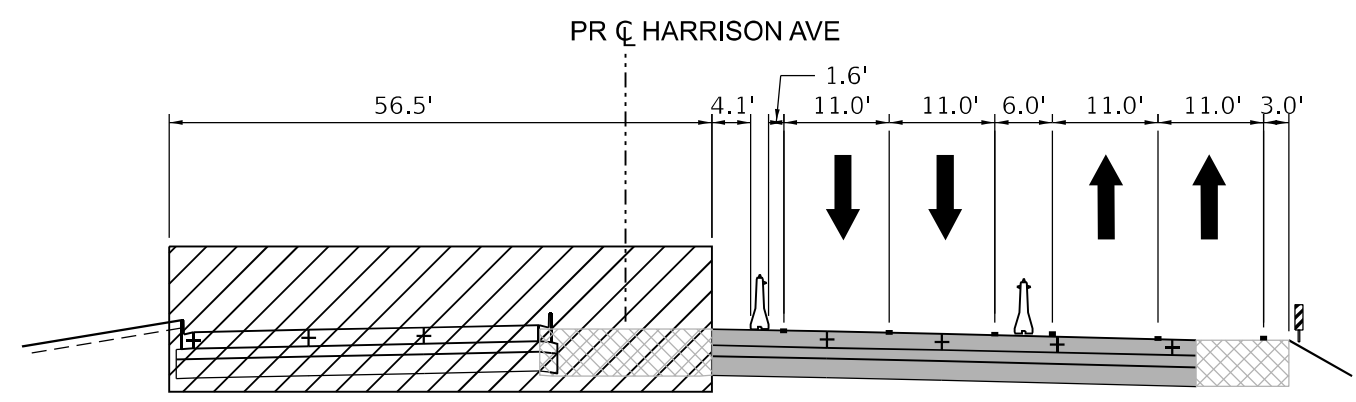
F.A.* RTE.	SECTION	COUNTY	TOTAL SHEETS	SHEET NO.
*	(5)RS & (5&5HB)RC	WINNEBAGO	1279	205
CONTRACT NO. 64R71				
ILLINOIS FED. AID PROJECT				

* FAI ROUTE 39 (I-39) & FAP ROUTE 525 (US 20)



STAGE 2











STA 151+36 TO STA 1313+81



STAGE 2

STA 1333+19 TO STA 1338+00

LEGEND:

-  WORK ZONE
-  COMPLETED CONSTRUCTION (PREVIOUS STAGE WORK ZONE)
-  TEMPORARY PAVEMENT (SEE NOTE 1)
-  COMPLETED TEMPORARY PAVEMENT
-  DIRECTION OF TRAFFIC
-  DRUM OR BARRICADE W/ STEADY BURN LIGHT
-  CONCRETE BARRIER
-  VERTICAL PANEL
-  CONCRETE BARRIER W/ REFLECTORS @ 25' C-C
-  TEMPORARY PAVEMENT MARKING

NOTES

1. SEE CONTRACT SPECIAL PROVISIONS AND TEMPORARY PAVEMENT DETAIL SHEET FOR TEMPORARY PAVEMENT DESIGN DETAILS.
2. SEE MOT STAGING SHEETS FOR TEMPORARY CONCRETE BARRIER PINNING AND PLACEMENT LOCATIONS. (SEE IDOT STANDARD 704001 FOR ANCHORING DETAILS)

MODEL: D:\default\...
 FILE NAME: ...
 PROJECT: ...
 USER: nReynolds
 DATE: 10/12/2023



USER NAME	= nReynolds	DESIGNED	- N.REYNOLDS	REVISED	-
DRAWN	- N.REYNOLDS	REVISIONS	-	DATE	-
CHECKED	- J. TARDY	DATE	- 10/13/2023	REVISED	-
PLOT DATE	= 10/12/2023				

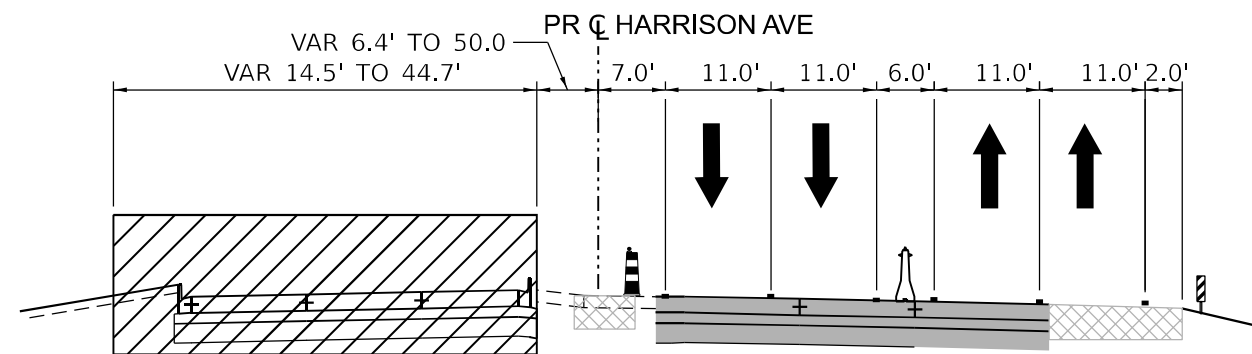
STATE OF ILLINOIS
DEPARTMENT OF TRANSPORTATION

**MAINTENANCE OF TRAFFIC
TYPICAL SECTIONS**

SCALE: N/A SHEET 12 OF 131 SHEETS STA. TO STA.

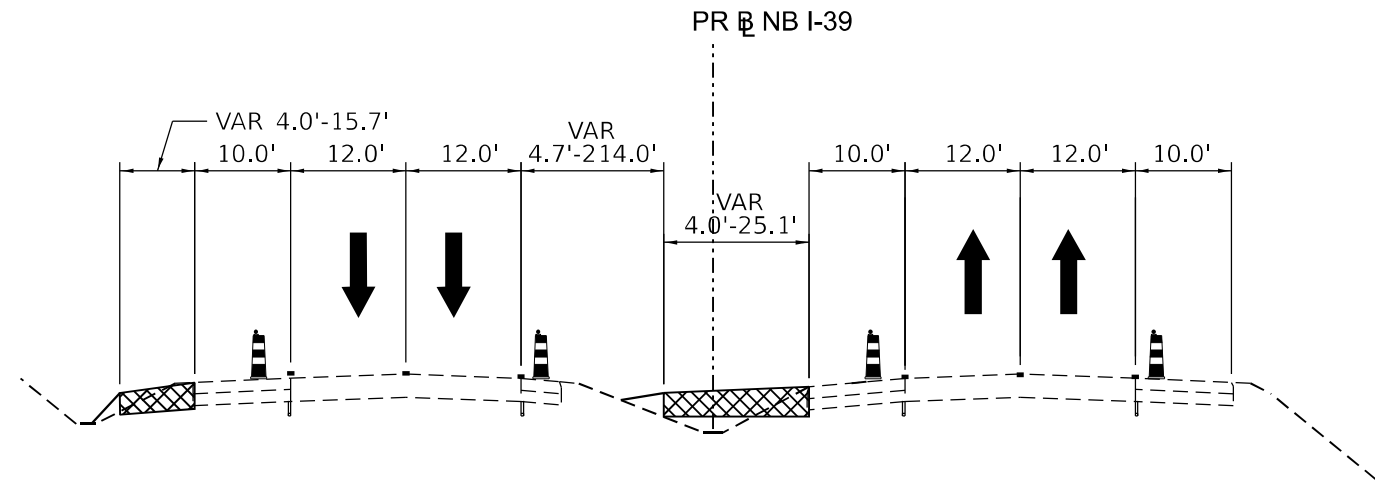
F.A.* RTE.	SECTION	COUNTY	TOTAL SHEETS	SHEET NO.
*	(5)RS & (5&5HB)RC	WINNEBAGO	1279	206
CONTRACT NO. 64R71				
ILLINOIS FED. AID PROJECT				

* FAI ROUTE 39 (I-39) & FAP ROUTE 525 (US 20)



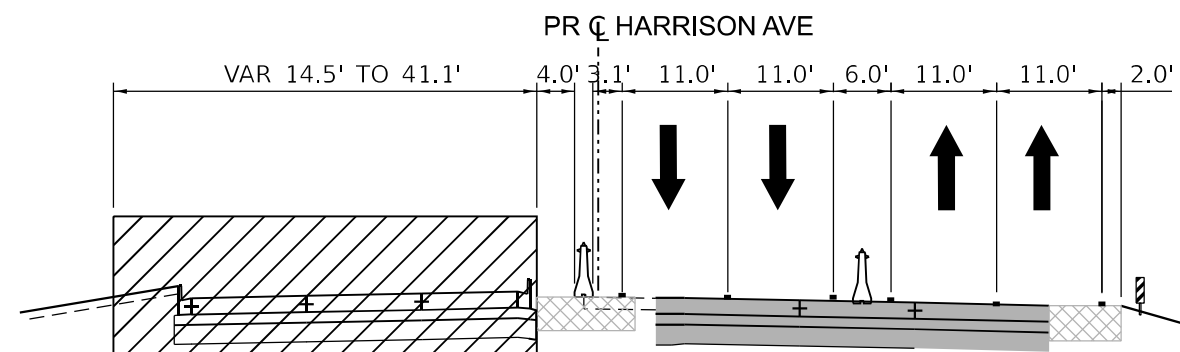
STAGE 2B

STA 134+43 TO STA 144+72



STAGE 2B

I-39 STA 2730+29 TO 2748+80



STAGE 2B

STA 1324+33 TO STA 1329+66

LEGEND:

- WORK ZONE
- COMPLETED CONSTRUCTION (PREVIOUS STAGE WORK ZONE)
- TEMPORARY PAVEMENT (SEE NOTE 1)
- COMPLETED TEMPORARY PAVEMENT
- DIRECTION OF TRAFFIC
- DRUM OR BARRICADE W/ STEADY BURN LIGHT
- CONCRETE BARRIER
- VERTICAL PANEL
- CONCRETE BARRIER W/ REFLECTORS @ 25' C-C
- TEMPORARY PAVEMENT MARKING

NOTES

1. SEE CONTRACT SPECIAL PROVISIONS AND TEMPORARY PAVEMENT DETAIL SHEET FOR TEMPORARY PAVEMENT DESIGN DETAILS.
2. SEE MOT STAGING SHEETS FOR TEMPORARY CONCRETE BARRIER PINNING AND PLACEMENT LOCATIONS. (SEE IDOT STANDARD 704001 FOR ANCHORING DETAILS)

MODEL: Default
 FILE NAME: p:\benesch\pwb\benesch.com\benesch\pwb\benesch\m01\Documents\10800\10800.dwg
 USER: nReynolds
 DATE: 10/12/2023
 TIME: 10:50:15 AM



USER NAME = nReynolds	DESIGNED - N.REYNOLDS	REVISED -
PLOT SCALE = 20,000' / in.	DRAWN - N.REYNOLDS	REVISED -
PLOT DATE = 10/12/2023	CHECKED - J. TARDY	REVISED -
	DATE - 10/13/2023	REVISED -

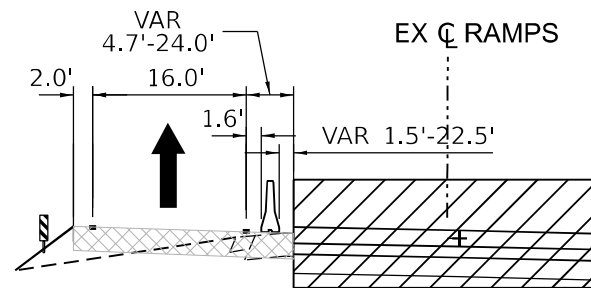
STATE OF ILLINOIS
DEPARTMENT OF TRANSPORTATION

**MAINTENANCE OF TRAFFIC
TYPICAL SECTIONS**

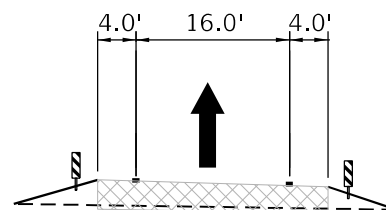
SCALE: N/A SHEET 14 OF 131 SHEETS STA. TO STA.

F.A.* RTE.	SECTION	COUNTY	TOTAL SHEETS	SHEET NO.
*	(5)RS & (5&5HB)RC	WINNEBAGO	1279	208
CONTRACT NO. 64R71				
ILLINOIS FED. AID PROJECT				

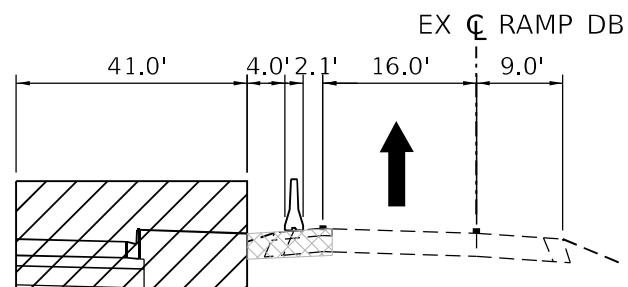
* FAI ROUTE 39 (I-39) & FAP ROUTE 525 (US 20)



STAGE 2B
RAMP BC STA 18+38 TO 23+60
RAMP DA STA 3+64 TO 5+32



STAGE 2B
TEMPORARY RAMP AC



STAGE 2B
RAMP DB STA 3+03 TO 7+55

LEGEND:

- WORK ZONE
- COMPLETED CONSTRUCTION (PREVIOUS STAGE WORK ZONE)
- TEMPORARY PAVEMENT (SEE NOTE 1)
- COMPLETED TEMPORARY PAVEMENT
- DIRECTION OF TRAFFIC
- DRUM OR BARRICADE W/ STEADY BURN LIGHT
- CONCRETE BARRIER
- VERTICAL PANEL
- CONCRETE BARRIER W/ REFLECTORS @ 25' C-C
- TEMPORARY PAVEMENT MARKING

NOTES

1. SEE CONTRACT SPECIAL PROVISIONS AND TEMPORARY PAVEMENT DETAIL SHEET FOR TEMPORARY PAVEMENT DESIGN DETAILS.
2. SEE MOT STAGING SHEETS FOR TEMPORARY CONCRETE BARRIER PINNING AND PLACEMENT LOCATIONS. (SEE IDOT STANDARD 704001 FOR ANCHORING DETAILS)

MODEL: D:\default\...
 FILE NAME: ...
 PROJECT: ...
 DATE: ...



USER NAME	= nReynolds	DESIGNED	- N.REYNOLDS	REVISED	-
DRAWN	- N.REYNOLDS	REVISIONS	-	REVISED	-
PLOT SCALE	= 20,000' / in.	CHECKED	- J. TARDY	REVISED	-
PLOT DATE	= 10/12/2023	DATE	- 10/13/2023	REVISED	-

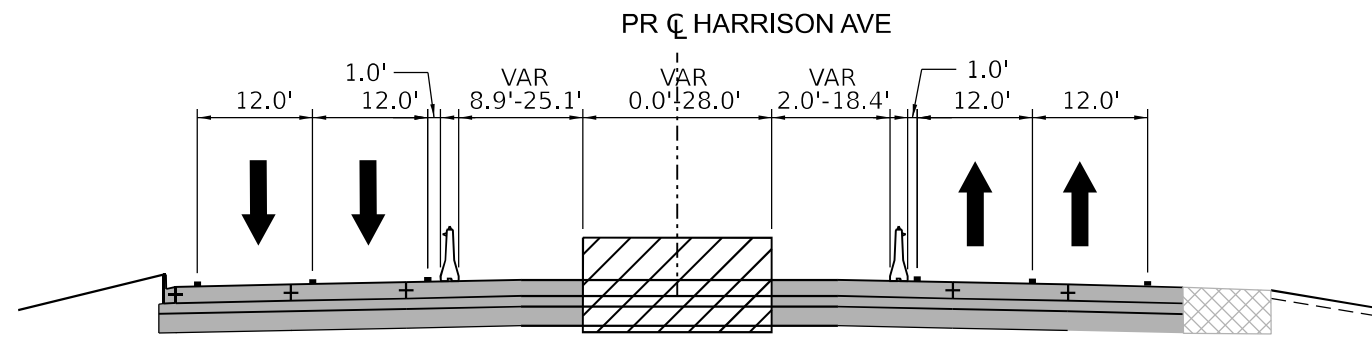
STATE OF ILLINOIS
DEPARTMENT OF TRANSPORTATION

**MAINTENANCE OF TRAFFIC
TYPICAL SECTIONS**

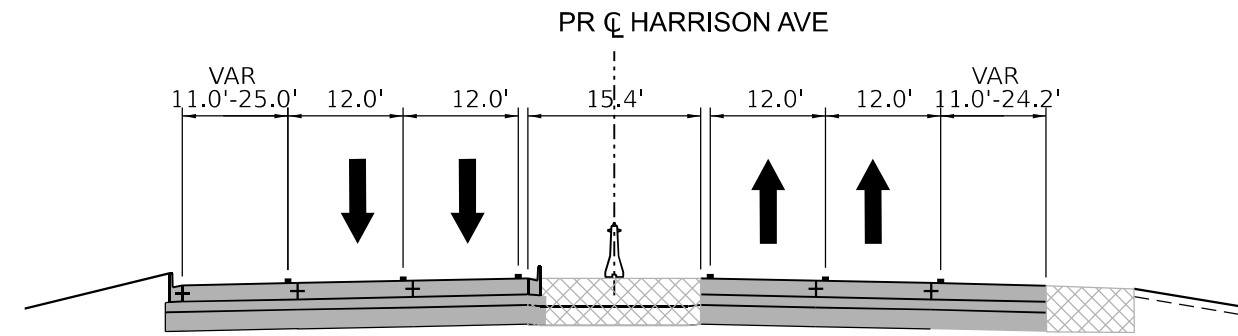
SCALE: N/A SHEET 15 OF 131 SHEETS STA. TO STA.

F.A.* RTE.	SECTION	COUNTY	TOTAL SHEETS	SHEET NO.
*	(5)RS & (5&5HB)RC	WINNEBAGO	1279	209
CONTRACT NO. 64R71				
ILLINOIS FED. AID PROJECT				

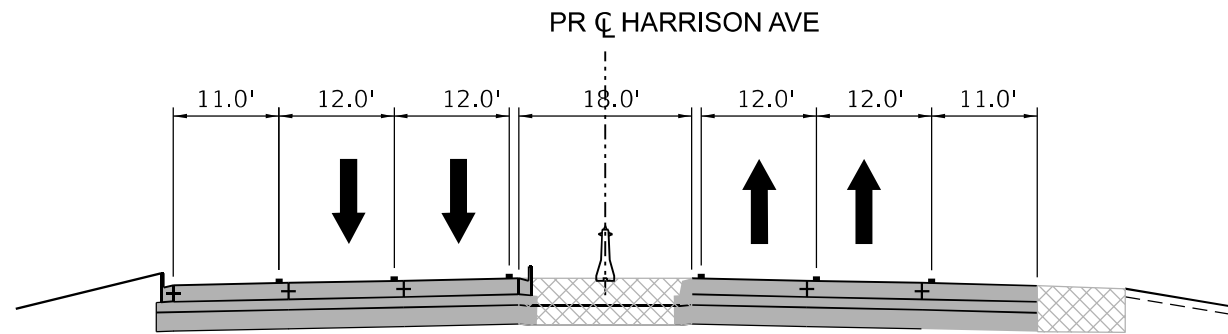
* FAI ROUTE 39 (I-39) & FAP ROUTE 525 (US 20)



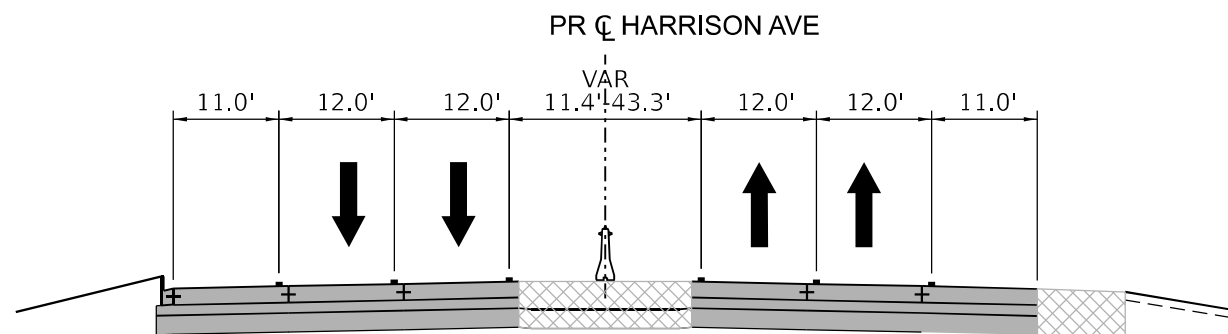
STAGE 2B-2
STA 140+21 TO STA 1320+06



STAGE WINTER
STA 1320+06 TO STA 1337+00



STAGE WINTER
STA 132+00 TO STA 140+21



STAGE WINTER
STA 140+21 TO STA 1320+06

LEGEND:

- WORK ZONE
- COMPLETED CONSTRUCTION (PREVIOUS STAGE WORK ZONE)
- TEMPORARY PAVEMENT (SEE NOTE 1)
- COMPLETED TEMPORARY PAVEMENT
- DIRECTION OF TRAFFIC
- DRUM OR BARRICADE W/ STEADY BURN LIGHT
- CONCRETE BARRIER
- VERTICAL PANEL
- CONCRETE BARRIER W/ REFLECTORS @ 25' C-C
- TEMPORARY PAVEMENT MARKING

NOTES

1. SEE CONTRACT SPECIAL PROVISIONS AND TEMPORARY PAVEMENT DETAIL SHEET FOR TEMPORARY PAVEMENT DESIGN DETAILS.
2. SEE MOT STAGING SHEETS FOR TEMPORARY CONCRETE BARRIER PINNING AND PLACEMENT LOCATIONS. (SEE IDOT STANDARD 704001 FOR ANCHORING DETAILS)

MODEL: D:\default\...
 FILE NAME: ...
 PROJECT: ...
 USER: nreynolds
 DATE: 10/12/2023



USER NAME = nreynolds	DESIGNED - N.REYNOLDS	REVISED -
PLOT SCALE = 20,000' / in.	DRAWN - N.REYNOLDS	REVISED -
PLOT DATE = 10/12/2023	CHECKED - J. TARDY	REVISED -
	DATE - 10/13/2023	REVISED -

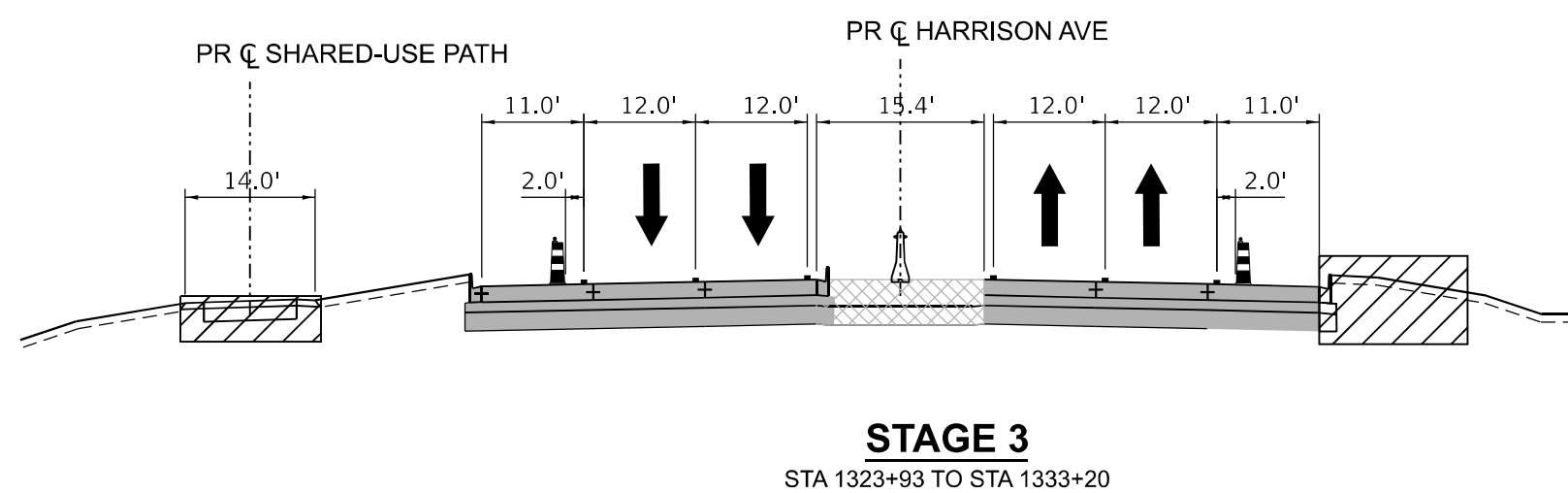
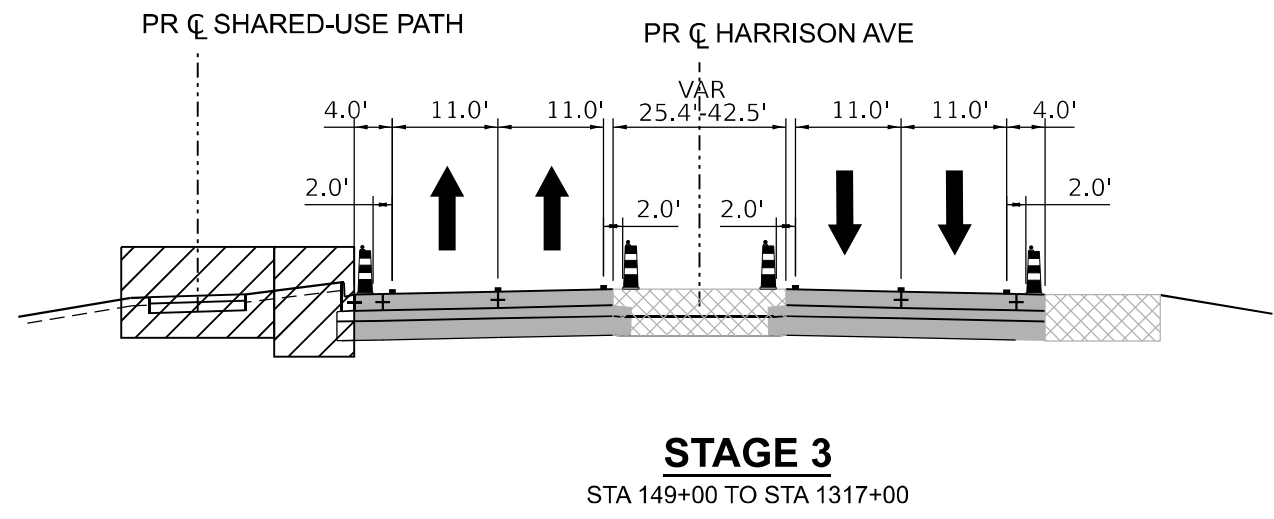
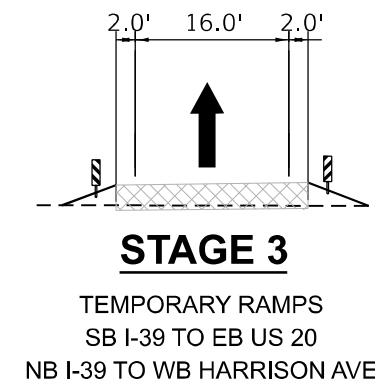
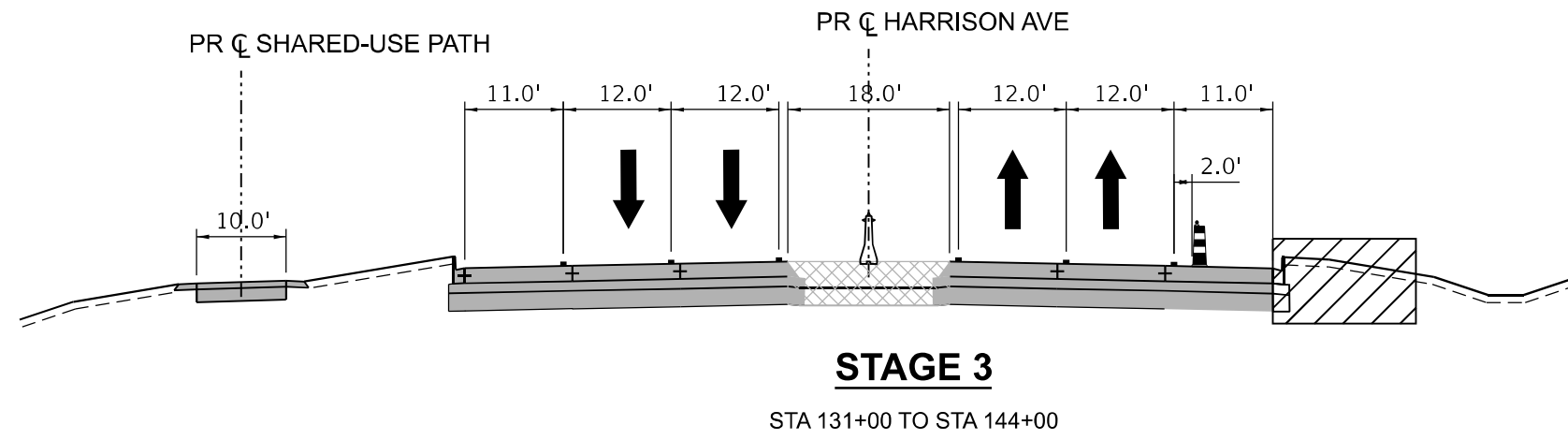
STATE OF ILLINOIS
DEPARTMENT OF TRANSPORTATION

**MAINTENANCE OF TRAFFIC
TYPICAL SECTIONS**

SCALE: N/A SHEET 16 OF 131 SHEETS STA. TO STA.

F.A.* RTE.	SECTION	COUNTY	TOTAL SHEETS	SHEET NO.
*	(5)RS & (5&5HB)RC	WINNEBAGO	1279	210
CONTRACT NO. 64R71				
ILLINOIS FED. AID PROJECT				

* FAI ROUTE 39 (I-39) & FAP ROUTE 525 (US 20)



LEGEND:

- WORK ZONE
- COMPLETED CONSTRUCTION (PREVIOUS STAGE WORK ZONE)
- TEMPORARY PAVEMENT (SEE NOTE 1)
- COMPLETED TEMPORARY PAVEMENT
- DIRECTION OF TRAFFIC
- DRUM OR BARRICADE W/ STEADY BURN LIGHT
- CONCRETE BARRIER
- VERTICAL PANEL
- CONCRETE BARRIER W/ REFLECTORS @ 25' C-C
- TEMPORARY PAVEMENT MARKING

NOTES

1. SEE CONTRACT SPECIAL PROVISIONS AND TEMPORARY PAVEMENT DETAIL SHEET FOR TEMPORARY PAVEMENT DESIGN DETAILS.
2. SEE MOT STAGING SHEETS FOR TEMPORARY CONCRETE BARRIER PINNING AND PLACEMENT LOCATIONS. (SEE IDOT STANDARD 704001 FOR ANCHORING DETAILS)

MODEL: D:\default\...
 FILE NAME: ...
 PROJECT: ...
 DATE: ...



USER NAME = nReynolds	DESIGNED - N.REYNOLDS	REVISED -
PLOT SCALE = 20,000' / in.	DRAWN - N.REYNOLDS	REVISED -
PLOT DATE = 10/26/2023	CHECKED - J. TARDY	REVISED -
	DATE - 10/13/2023	REVISED -

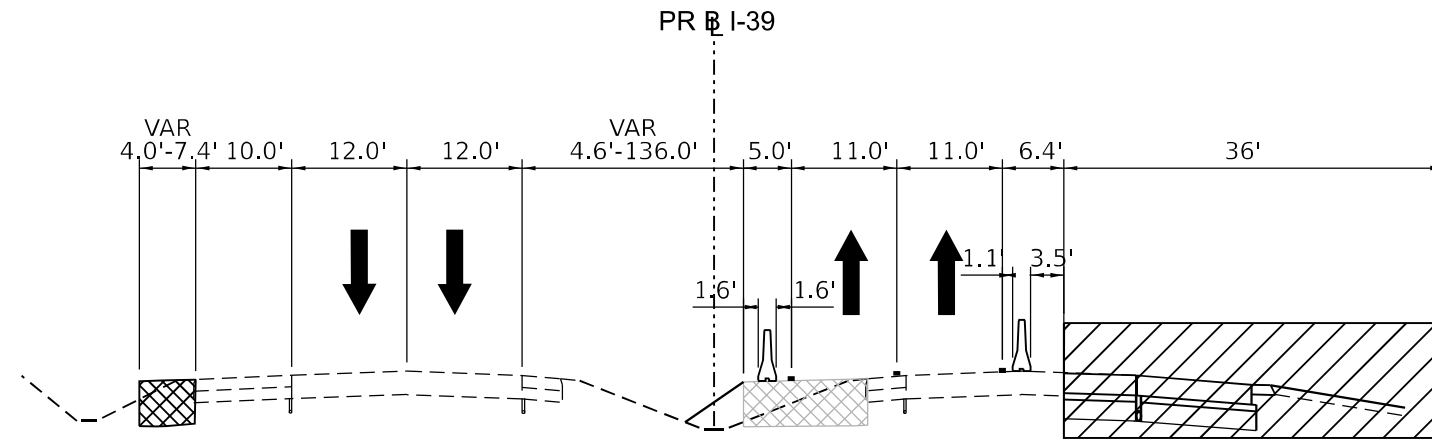
STATE OF ILLINOIS
DEPARTMENT OF TRANSPORTATION

**MAINTENANCE OF TRAFFIC
TYPICAL SECTIONS**

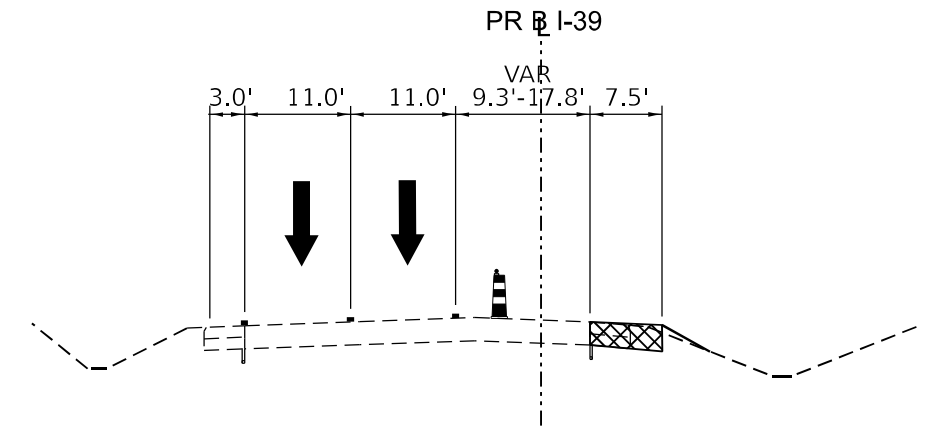
SCALE: N/A SHEET 17 OF 131 SHEETS STA. TO STA.

F.A.* RTE.	SECTION	COUNTY	TOTAL SHEETS	SHEET NO.
*	(5)RS & (5&5HB)RC	WINNEBAGO	1279	211
CONTRACT NO. 64R71				

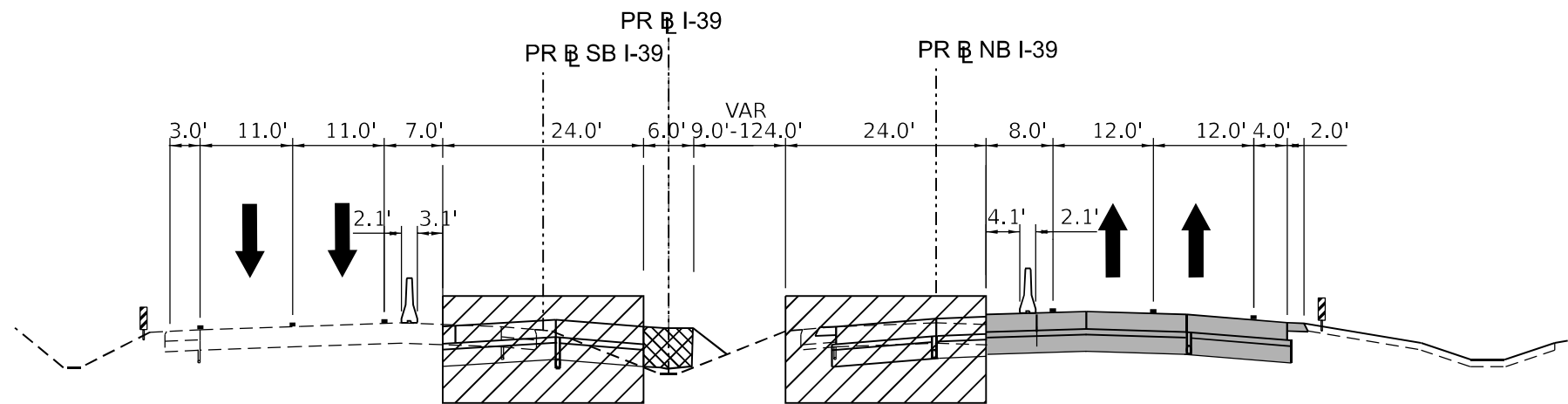
* FAI ROUTE 39 (I-39) & FAP ROUTE 525 (US 20)



STAGE 3
 NB I-39 STA 8+00 TO 22+00
 SB I-39 STA 1302+89 TO 1309+35



STAGE 3B
 SB STA 2745+96 TO STA 2754+46



STAGE 3B
 NB STA 10+00 TO STA 22+00
 SB STA 1306+33 TO STA 1319+95

LEGEND:

- WORK ZONE
- COMPLETED CONSTRUCTION (PREVIOUS STAGE WORK ZONE)
- TEMPORARY PAVEMENT (SEE NOTE 1)
- COMPLETED TEMPORARY PAVEMENT
- DIRECTION OF TRAFFIC
- DRUM OR BARRICADE W/ STEADY BURN LIGHT
- CONCRETE BARRIER
- VERTICAL PANEL
- CONCRETE BARRIER W/ REFLECTORS @ 25' C-C
- TEMPORARY PAVEMENT MARKING

NOTES

1. SEE CONTRACT SPECIAL PROVISIONS AND TEMPORARY PAVEMENT PAVEMENT DETAIL SHEET FOR TEMPORARY PAVEMENT DESIGN DETAILS.
2. SEE MOT STAGING SHEETS FOR TEMPORARY CONCRETE BARRIER PINNING AND PLACEMENT LOCATIONS. (SEE IDOT STANDARD 704001 FOR ANCHORING DETAILS)

MODEL: Default
 FILE NAME: p:\benesch\pwb\benesch.com\benesch\pwb\10800_00\Eng_Docs\CAD_Sheets\MOT\0264R71-DDI-sh-MOT-Stage_3B_Typical1.dgn
 312-655-0150 Job No. 10800_00



USER NAME	= nReynolds
DESIGNED	- N.REYNOLDS
DRAWN	- N.REYNOLDS
PLOT SCALE	= 20,000' / in.
PLOT DATE	= 10/12/2023

DESIGNED	- N.REYNOLDS	REVISED	-
DRAWN	- N.REYNOLDS	REVISED	-
CHECKED	- J. TARDY	REVISED	-
DATE	- 10/13/2023	REVISED	-

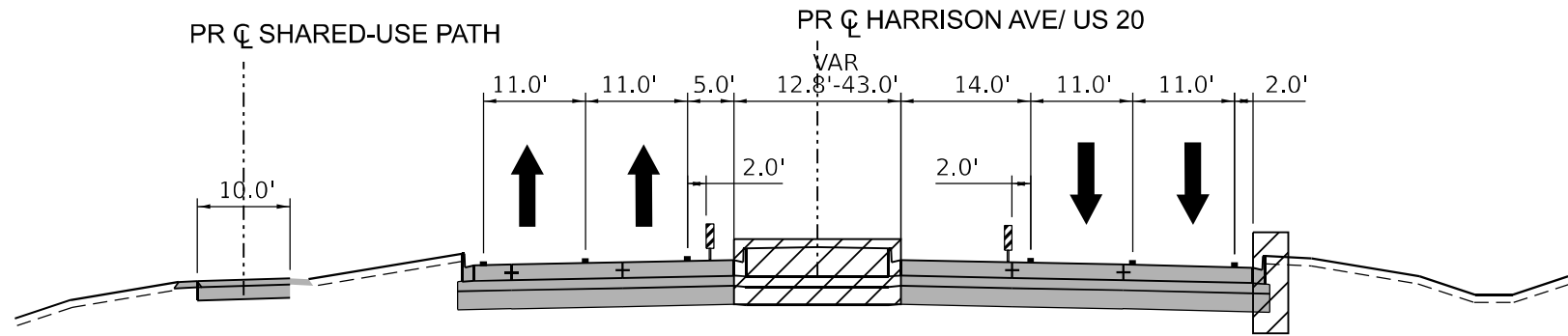
STATE OF ILLINOIS
 DEPARTMENT OF TRANSPORTATION

**MAINTENANCE OF TRAFFIC
 TYPICAL SECTIONS**

SCALE: N/A SHEET 18 OF 131 SHEETS STA. TO STA.

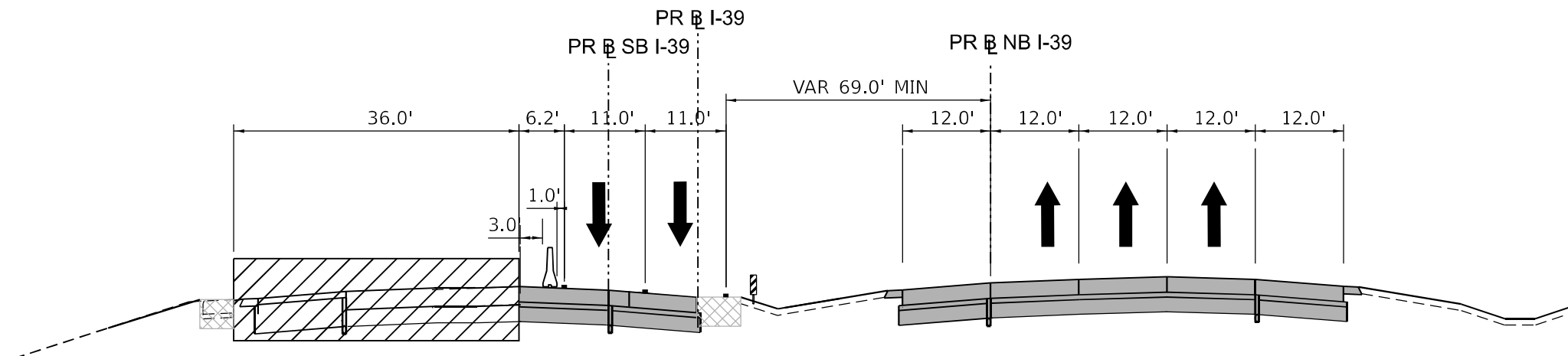
F.A.* RTE.	SECTION	COUNTY	TOTAL SHEETS	SHEET NO.
*	(5)RS & (5&5HB)RC	WINNEBAGO	1279	212
CONTRACT NO. 64R71				
ILLINOIS FED. AID PROJECT				

* FAI ROUTE 39 (I-39) & FAP ROUTE 525 (US 20)



STAGE 4

STA 149+00 TO STA 1315+00



STAGE 4B

NB STA 15+00 TO STA 22+00
SB STA 1313+89 TO STA 1319+95

LEGEND:

- WORK ZONE
- COMPLETED CONSTRUCTION (PREVIOUS STAGE WORK ZONE)
- TEMPORARY PAVEMENT (SEE NOTE 1)
- COMPLETED TEMPORARY PAVEMENT
- DIRECTION OF TRAFFIC
- DRUM OR BARRICADE W/ STEADY BURN LIGHT
- CONCRETE BARRIER
- VERTICAL PANEL
- CONCRETE BARRIER W/ REFLECTORS @ 25' C-C
- TEMPORARY PAVEMENT MARKING

NOTES

1. SEE CONTRACT SPECIAL PROVISIONS AND TEMPORARY PAVEMENT DETAIL SHEET FOR TEMPORARY PAVEMENT DESIGN DETAILS.
2. SEE MOT STAGING SHEETS FOR TEMPORARY CONCRETE BARRIER PINNING AND PLACEMENT LOCATIONS. (SEE IDOT STANDARD 704001 FOR ANCHORING DETAILS)

Model: Default
 File Name: p:\benesch\pwb\benesch.com\benesch\pwb\01\Documents\10800\10800.dwg
 Desc: CAD Sheets\MOT\64R71-DDI-sh-MOT Stage 4B Typical.dgn
 Plot Date: 10/12/2023



USER NAME = nReynolds	DESIGNED - N.REYNOLDS	REVISED -
	DRAWN - N.REYNOLDS	REVISED -
PLOT SCALE = 20,000' / in.	CHECKED - J. TARDY	REVISED -
PLOT DATE = 10/12/2023	DATE - 10/13/2023	REVISED -

STATE OF ILLINOIS
DEPARTMENT OF TRANSPORTATION

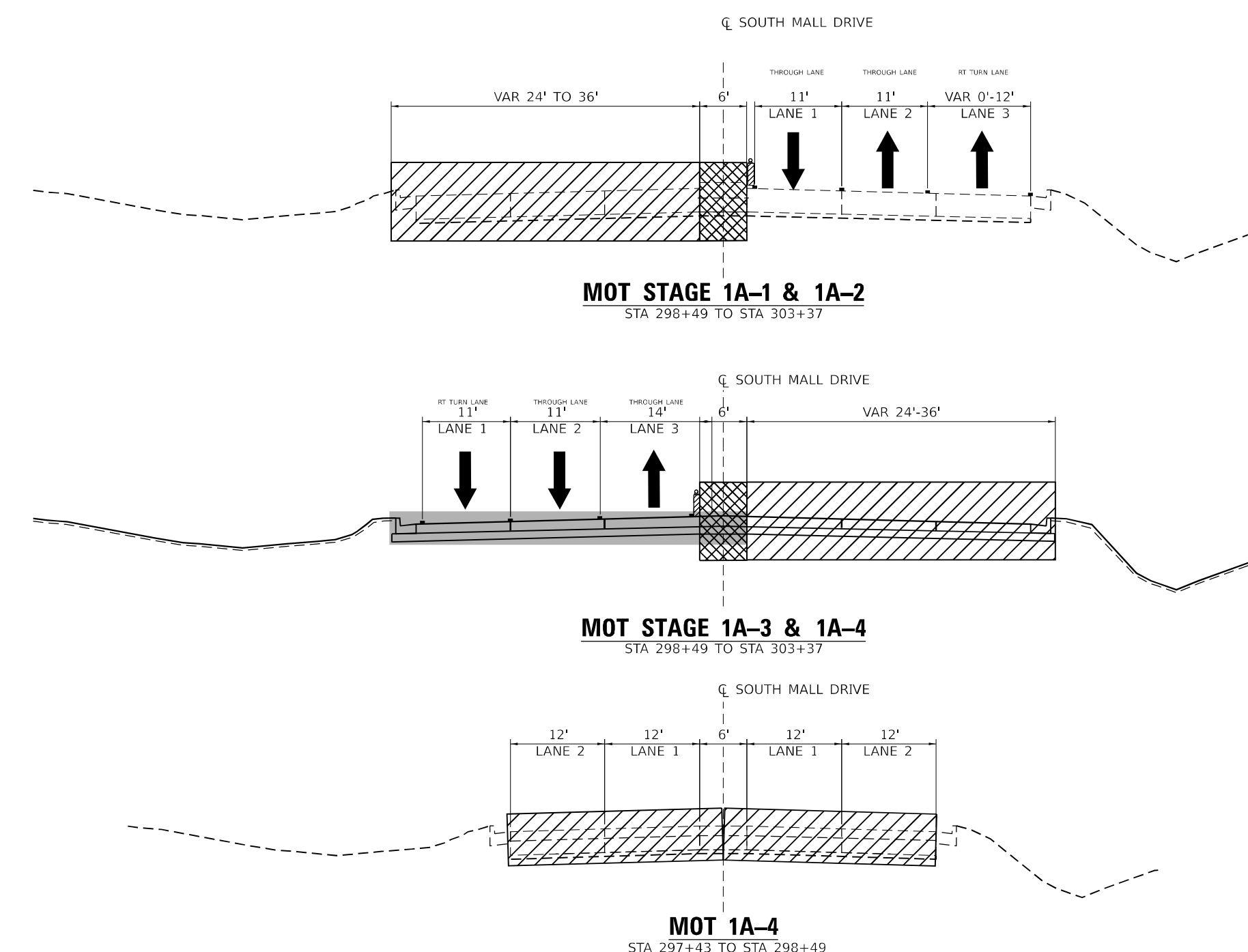
**MAINTENANCE OF TRAFFIC
TYPICAL SECTIONS**

SCALE: N/A SHEET 20 OF 131 SHEETS STA. TO STA.

F.A.* RTE.	SECTION	COUNTY	TOTAL SHEETS	SHEET NO.
*	(5)RS & (5&5HB)RC	WINNEBAGO	1279	214
CONTRACT NO. 64R71				
ILLINOIS FED. AID PROJECT				

* FAI ROUTE 39 (I-39) & FAP ROUTE 525 (US 20)

MODEL: D:\default\pwworkspace\benetech\pwworkspace\Documents\108000\108000.dwg Desc: MOT Typical Sections.dgn
 FILE NAME: pwworkspace\benetech\pwworkspace\Documents\108000\108000.dwg Desc: MOT Typical Sections.dgn



- LEGEND:**
- VERTICAL BARRICADE
 - WORK ZONE
 - COMPLETED CONSTRUCTION (PREVIOUS STAGE WORK ZONE)
 - TEMPORARY PAVEMENT (SEE NOTE 1)
 - COMPLETED TEMPORARY PAVEMENT
 - DIRECTION OF TRAFFIC
 - DRUM OR BARRICADE W/ STEADY BURN LIGHT
 - CONCRETE BARRIER
 - VERTICAL PANEL
 - CONCRETE BARRIER W/ REFLECTORS @ 25' C-C
 - TEMPORARY PAVEMENT MARKING

- NOTES**
1. SEE CONTRACT SPECIAL PROVISIONS AND TEMPORARY PAVEMENT DETAIL SHEET FOR TEMPORARY PAVEMENT DESIGN DETAILS.
 2. SEE MOT STAGING SHEETS FOR TEMPORARY CONCRETE BARRIER PINNING AND PLACEMENT LOCATIONS. (SEE IDOT STANDARD 704001 FOR ANCHORING DETAILS)



USER NAME = cmorgan	DESIGNED - CMM	REVISED -
DRAWN - CMM	REVISIONS -	
PLOT SCALE = 16.667' / in.	CHECKED - GFS	REVISED -
PLOT DATE = 10/12/2023	DATE - 10/13/2023	REVISED -

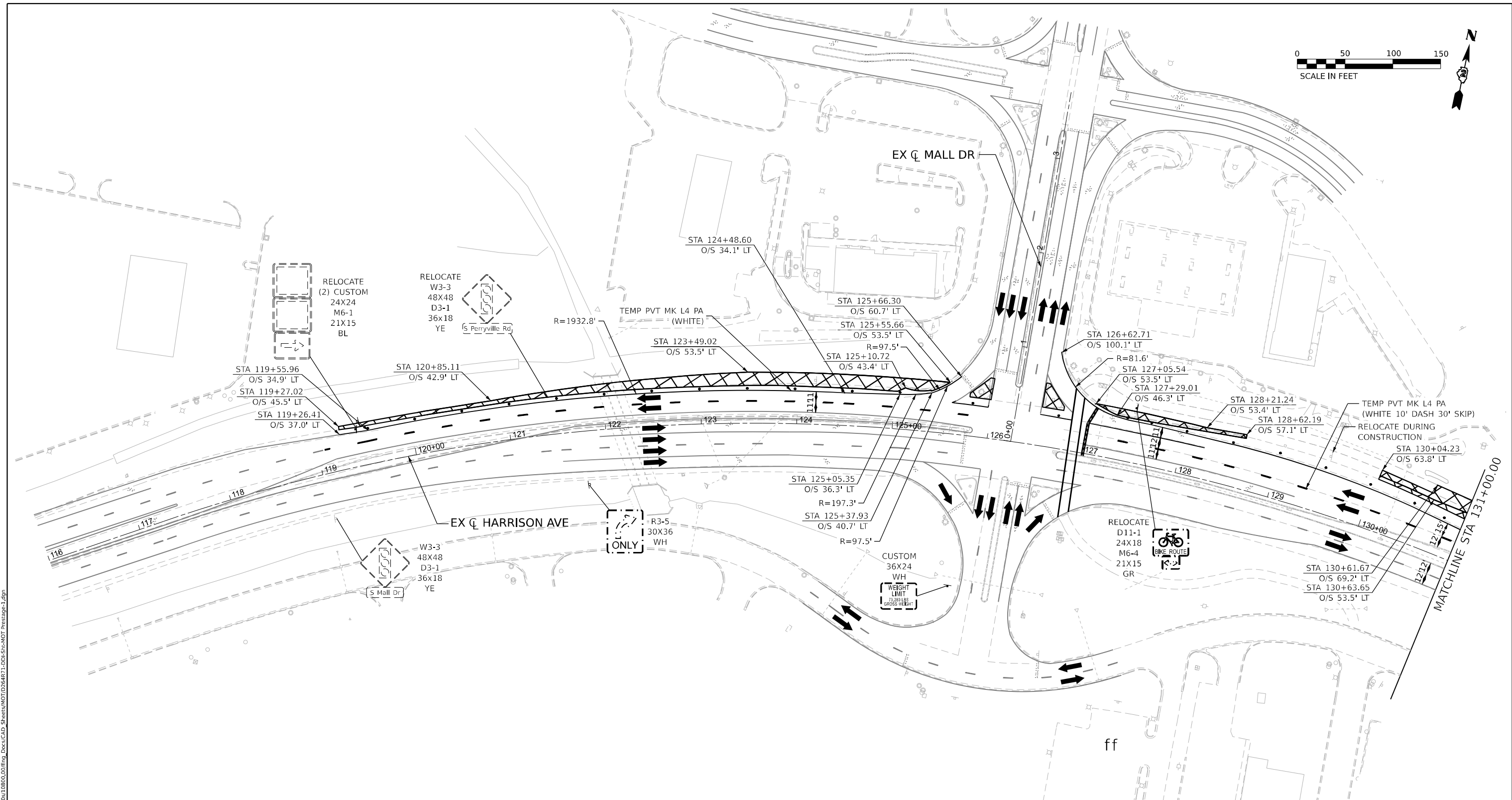
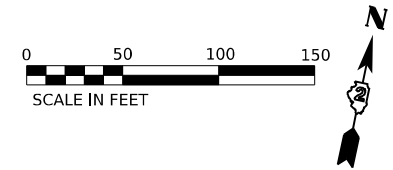
STATE OF ILLINOIS
DEPARTMENT OF TRANSPORTATION

MAINTENANCE OF TRAFFIC
TYPICAL SECTIONS

F.A.* RTE.	SECTION	COUNTY	TOTAL SHEETS	SHEET NO.
*	(5)RS & (5&5HB)RC	WINNEBAGO	1279	215
CONTRACT NO. 64R71				
ILLINOIS FED. AID PROJECT				

SCALE: N/A SHEET 21 OF 132 SHEETS STA. TO STA.

* F&A ROUTE 39 (I-39) & F&A ROUTE 525 (US 20)



1. I-39 DRUMS, VERTICAL PANELS, AND BARRICADES ARE SPACED 40' C-C ALONG SHIFTS, 100' C-C ON TANGENT, AND 20' C-C ALONG RAMP GORES, EXCEPT WHERE OTHERWISE NOTED.
2. HARRISON AVENUE DRUMS, VERTICAL PANELS, AND BARRICADES ARE SPACED 40' C-C ALONG SHIFTS, 80' C-C ON TANGENT, AND 20' C-C ALONG RAMP GORES, EXCEPT WHERE OTHERWISE NOTED.

LEGEND

- WORK ZONE
- COMPLETED CONSTRUCTION (PREVIOUS STAGE WORK ZONE)
- TEMPORARY PAVEMENT
- MILL AND FILL
- COMPLETED TEMPORARY PAVEMENT (PREVIOUS STAGE WORK ZONE)

- DIRECTION OF TRAFFIC
- TYPE II BARRICADE OR DRUM, W/ STEADY BURN LIGHT (SEE NOTE)
- VERTICAL PANELS (SEE NOTE)
- TEMPORARY CONCRETE BARRIER
- IMPACT ATTENUATORS, TEMPORARY
- SIGN
- TYPE III BARRICADE W/ 2 FLASHERS

STAGING NOTES

1. DURING DAY - WHEN TRAFFIC CONTROL IS AS SHOWN, A 3:1 GRAVEL WEDGE SHALL BE PLACED ALONG THE EDGE OF PAVEMENT TO MITIGATE THE DROP-OFF
2. LANE CLOSURES USING TC&P STANDARD 701422 MAY BE USED DURING ALLOWABLE LANE CLOSURE HOURS

KEYPLAN SHEET 2

F.A.* RTE.	SECTION	COUNTY	TOTAL SHEETS	SHEET NO.
*	(5)RS & (5&5HB)RC	WINNEBAGO	1279	216
CONTRACT NO. 64R71				

STATE OF ILLINOIS
DEPARTMENT OF TRANSPORTATION

**MAINTENANCE OF TRAFFIC
HARRISON AVE PRESTAGE - 1**

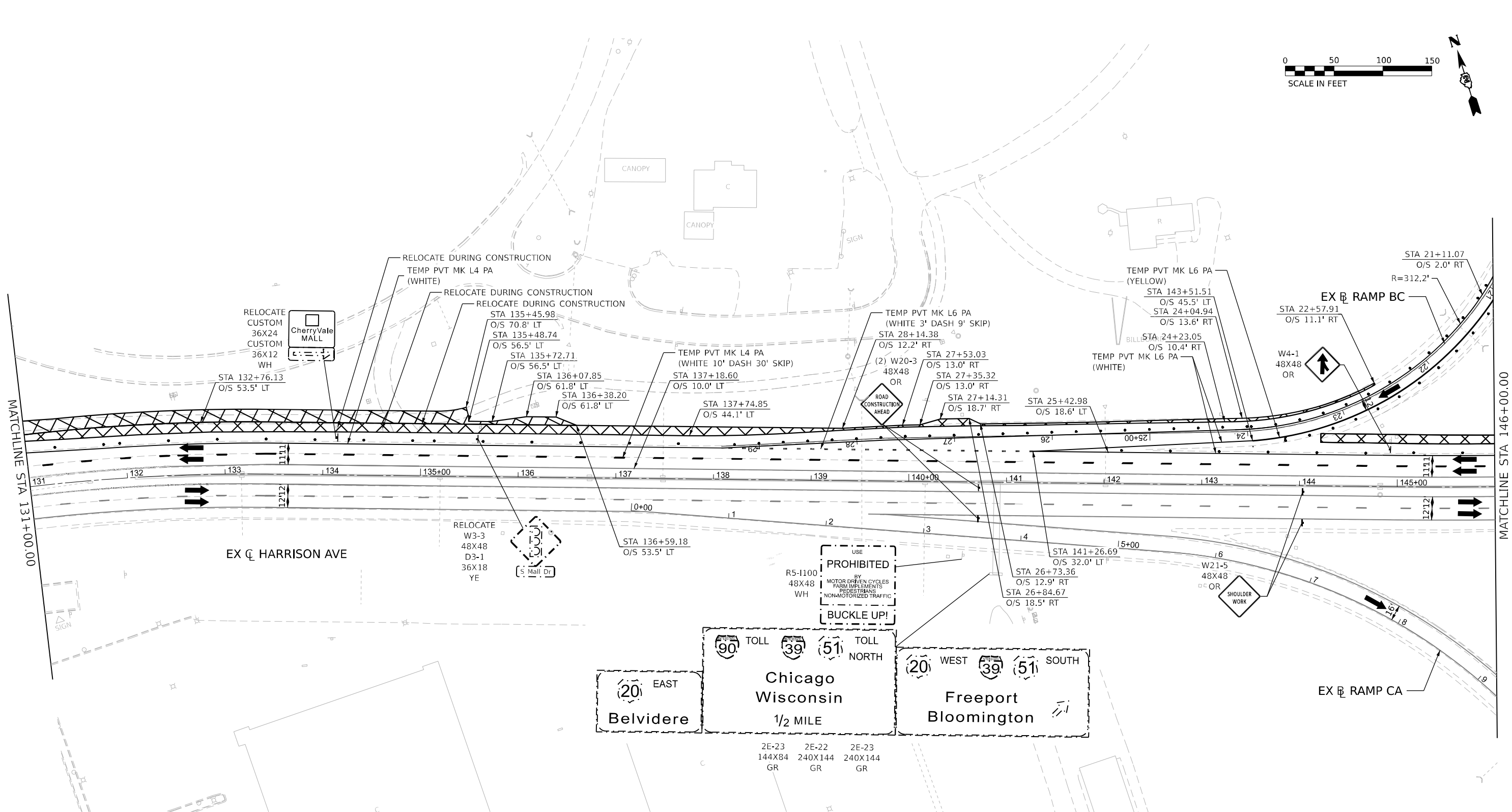
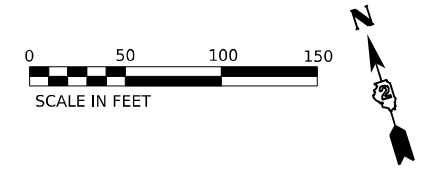
SCALE: 1"=50' SHEET 22 OF 131 SHEETS STA. TO STA.



USER NAME = nReynolds	DESIGNED - N.REYNOLDS	REVISED -
PLOT SCALE = 0.16666667"/in.	DRAWN - N.REYNOLDS	REVISED -
PLOT DATE = 10/26/2023	CHECKED - J. TARDY	REVISED -
	DATE - 10/13/2023	REVISED -

* FAI ROUTE 39 (I-39) & FAP ROUTE 525 (US 20)

MODEL: P:\US20\Harr-Prestage-01 [Sheet].dwg
 FILE NAME: P:\US20\Harr-Prestage-01\Drawings\108000\001\Exp_Docs\CAD_Sheets\MOT\0264R71-DDLS\Harr-MOT_Prestage-1.dgn




- 1-39 DRUMS, VERTICAL PANELS, AND BARRICADES ARE SPACED 40' C-C ALONG SHIFTS, 100' C-C ON TANGENT, AND 20' C-C ALONG RAMP GORES, EXCEPT WHERE OTHERWISE NOTED.
- HARRISON AVENUE DRUMS, VERTICAL PANELS, AND BARRICADES ARE SPACED 40' C-C ALONG SHIFTS, 80' C-C ON TANGENT, AND 20' C-C ALONG RAMP GORES, EXCEPT WHERE OTHERWISE NOTED.

LEGEND

- WORK ZONE
- COMPLETED CONSTRUCTION (PREVIOUS STAGE WORK ZONE)
- TEMPORARY PAVEMENT
- MILL AND FILL
- COMPLETED TEMPORARY PAVEMENT (PREVIOUS STAGE WORK ZONE)

- DIRECTION OF TRAFFIC
- TYPE II BARRICADE OR DRUM, W/ STEADY BURN LIGHT (SEE NOTE)
- VERTICAL PANELS (SEE NOTE)
- TEMPORARY CONCRETE BARRIER
- IMPACT ATTENUATORS, TEMPORARY
- SIGN
- TYPE III BARRICADE W/ 2 FLASHERS



MODEL: P:\US20\Harrison-02 [Sheet].dgn
 FILE NAME: P:\US20\Harrison-02\Drawings\108000\001\Eng_Docs\CAD_Sheets\MOT\0264R71-DD15-HA-MOT_Prestage-1.dgn



USER NAME = nReynolds	DESIGNED - N.REYNOLDS	REVISED -
	DRAWN - N.REYNOLDS	REVISED -
PLOT SCALE = 0.16666667 "/>in.	CHECKED - J. TARDY	REVISED -
PLOT DATE = 10/13/2023	DATE - 10/13/2023	REVISED -

STATE OF ILLINOIS
DEPARTMENT OF TRANSPORTATION

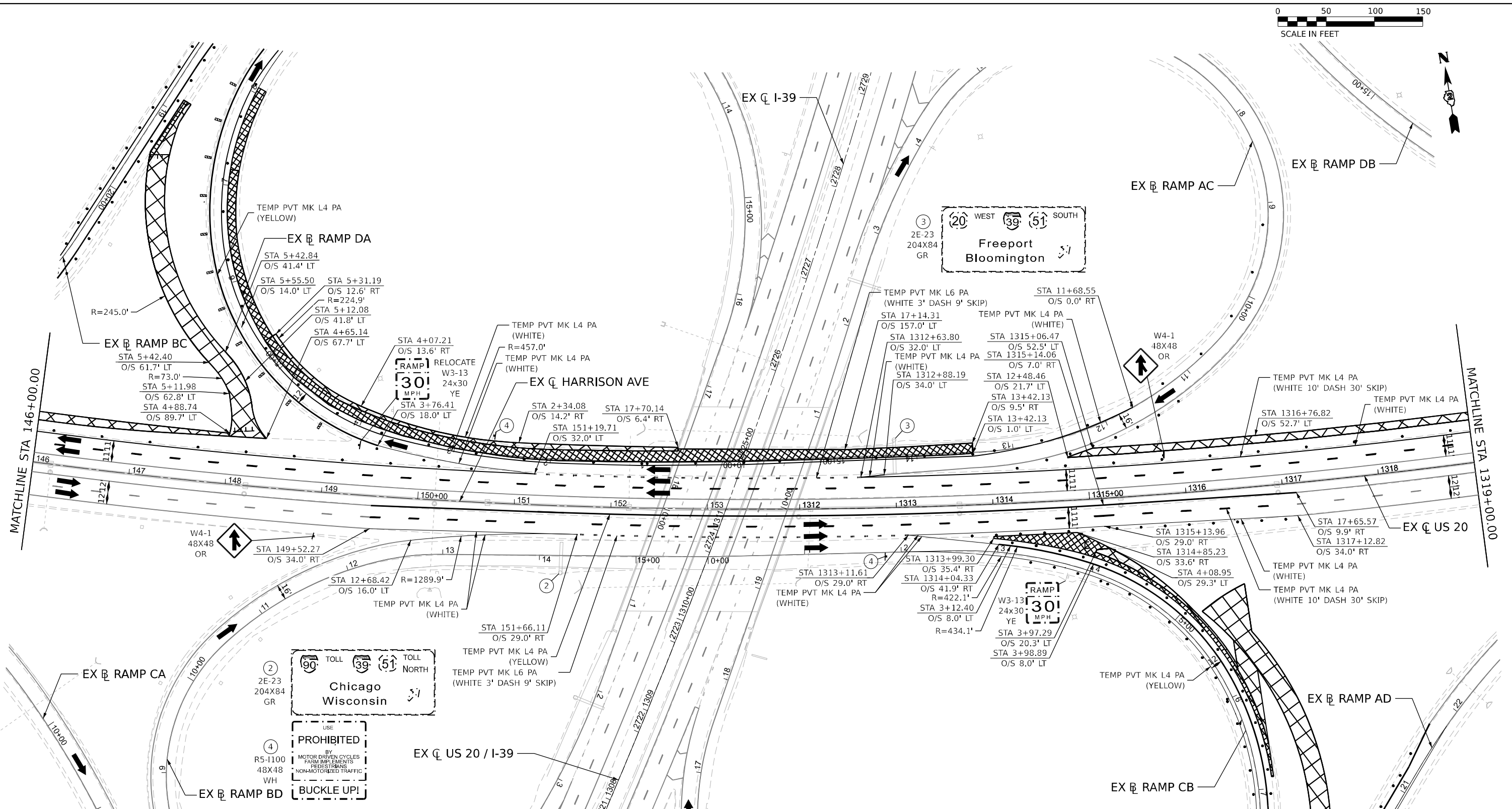
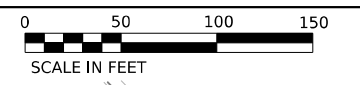
**MAINTENANCE OF TRAFFIC
HARRISON AVE PRESTAGE - 1**

SCALE: 1"=50' SHEET 23 OF 131 SHEETS STA. TO STA.

F.A.* RTE.		SECTION	COUNTY	TOTAL SHEETS	SHEET NO.
*		(5)RS & (5&5HB)RC	WINNEBAGO	1279	217
CONTRACT NO. 64R71					
		ILLINOIS	FED. AID PROJECT		

KEYPLAN SHEET 3

* FAI ROUTE 39 (I-39) & FAP ROUTE 525 (US 20)



- PLAN LEGEND NOTES**
- I-39 DRUMS, VERTICAL PANELS, AND BARRICADES ARE SPACED 40' C-C ALONG SHIFTS, 100' C-C ON TANGENT, AND 20' C-C ALONG RAMP GORES, EXCEPT WHERE OTHERWISE NOTED.
 - HARRISON AVENUE DRUMS, VERTICAL PANELS, AND BARRICADES ARE SPACED 40' C-C ALONG SHIFTS, 80' C-C ON TANGENT, AND 20' C-C ALONG RAMP GORES, EXCEPT WHERE OTHERWISE NOTED.

LEGEND

	WORK ZONE
	COMPLETED CONSTRUCTION (PREVIOUS STAGE WORK ZONE)
	TEMPORARY PAVEMENT
	MILL AND FILL
	COMPLETED TEMPORARY PAVEMENT (PREVIOUS STAGE WORK ZONE)

- DIRECTION OF TRAFFIC
- TYPE II BARRICADE OR DRUM, W/ STEADY BURN LIGHT (SEE NOTE)
- VERTICAL PANELS (SEE NOTE)
- TEMPORARY CONCRETE BARRIER
- IMPACT ATTENUATORS, TEMPORARY
- SIGN
- TYPE III BARRICADE W/ 2 FLASHERS



USER NAME = nReynolds
 PLOT SCALE = 0.16666667" / in.
 PLOT DATE = 10/26/2023

DESIGNED - N.REYNOLDS
 DRAWN - N.REYNOLDS
 CHECKED - J. TARDY
 DATE - 10/13/2023

REVISED -
 REVISED -
 REVISED -
 REVISED -

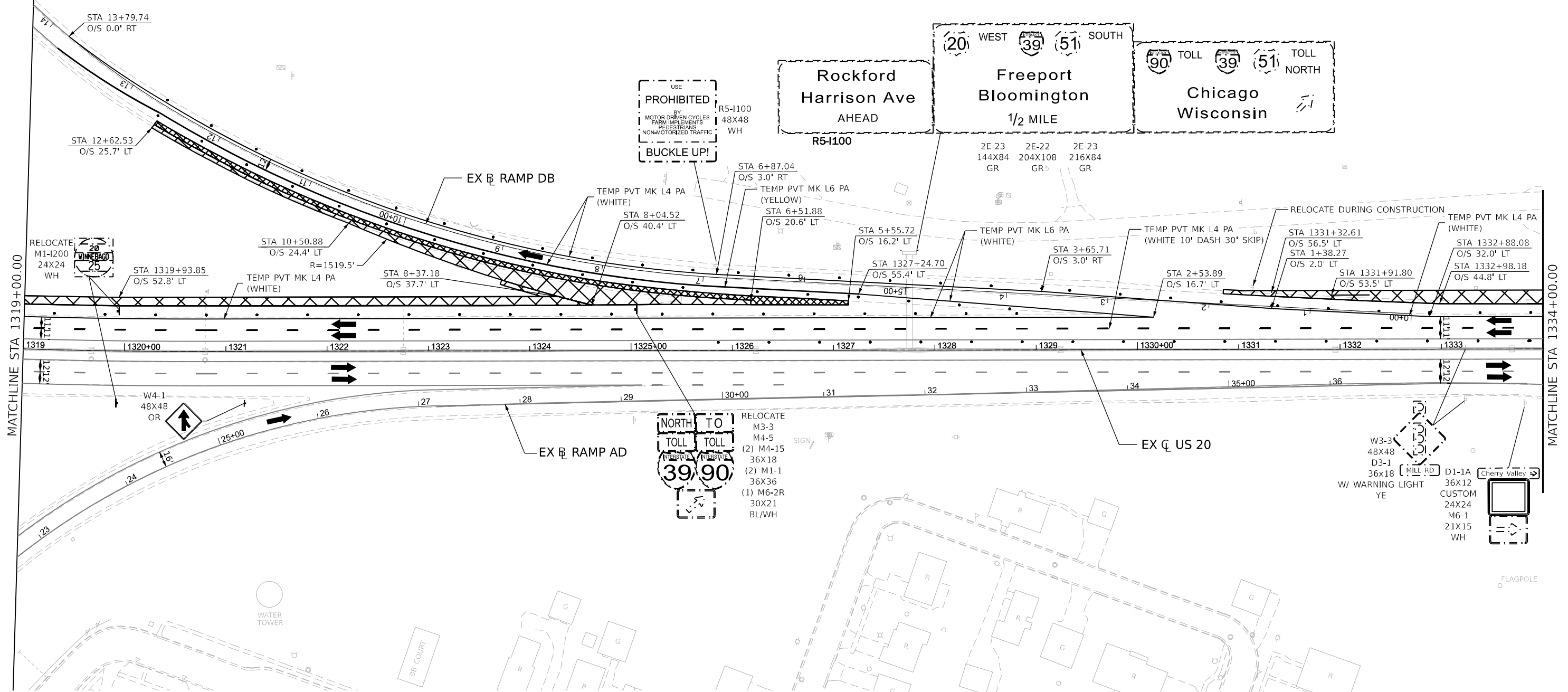
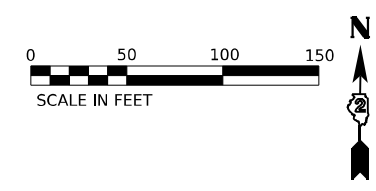
STATE OF ILLINOIS
 DEPARTMENT OF TRANSPORTATION

MAINTENANCE OF TRAFFIC
 HARRISON AVE PRESTAGE - 1
 SCALE: 1"=50'
 SHEET 24 OF 131 SHEETS STA. TO STA.

KEYPLAN SHEET 4		COUNTY	TOTAL SHEETS	SHEET NO.
F.A.* RTE.	SECTION	WINNEBAGO	1279	218
	(5)RS & (5&5HB)RC	CONTRACT NO. 64R71		
		ILLINOIS FED. AID PROJECT		

* FAI ROUTE 39 (I-39) & FAP ROUTE 525 (US 20)

MODEL: P:\US20\Harr-Prestage-1.dwg
 FILE NAME: P:\US20\Harr-Prestage-1.dwg
 PROJECT: I-39/US 20 HARRISON AVE PRESTAGE - 1
 DRAWING: MAINTENANCE OF TRAFFIC HARRISON AVE PRESTAGE - 1
 SHEET: 24 OF 131 SHEETS
 DATE: 10/26/2023
 SCALE: 1"=50'
 CONTRACT: 64R71



PLAN LEGEND NOTES

- 1-39 DRUMS, VERTICAL PANELS, AND BARRICADES ARE SPACED 40' C-C ALONG SHIFTS, 100' C-C ON TANGENT, AND 20' C-C ALONG RAMP GORES, EXCEPT WHERE OTHERWISE NOTED.
- HARRISON AVENUE DRUMS, VERTICAL PANELS, AND BARRICADES ARE SPACED 40' C-C ALONG SHIFTS, 80' C-C ON TANGENT, AND 20' C-C ALONG RAMP GORES, EXCEPT WHERE OTHERWISE NOTED.

LEGEND

- WORK ZONE
- COMPLETED CONSTRUCTION (PREVIOUS STAGE WORK ZONE)
- TEMPORARY PAVEMENT
- MILL AND FILL
- COMPLETED TEMPORARY PAVEMENT (PREVIOUS STAGE WORK ZONE)

- DIRECTION OF TRAFFIC
- TYPE II BARRICADE OR DRUM, W/ STEADY BURN LIGHT (SEE NOTE)
- VERTICAL PANELS (SEE NOTE)
- TEMPORARY CONCRETE BARRIER
- IMPACT ATTENUATORS, TEMPORARY
- SIGN
- TYPE III BARRICADE W/ 2 FLASHERS



USER NAME = nReynolds	DESIGNED - N.REYNOLDS	REVISED -
	DRAWN - N.REYNOLDS	REVISED -
PLOT SCALE = 0.16666667 "/> <td>CHECKED - J. TARDY</td> <td>REVISED -</td>	CHECKED - J. TARDY	REVISED -
PLOT DATE = 10/26/2023	DATE - 10/13/2023	REVISED -

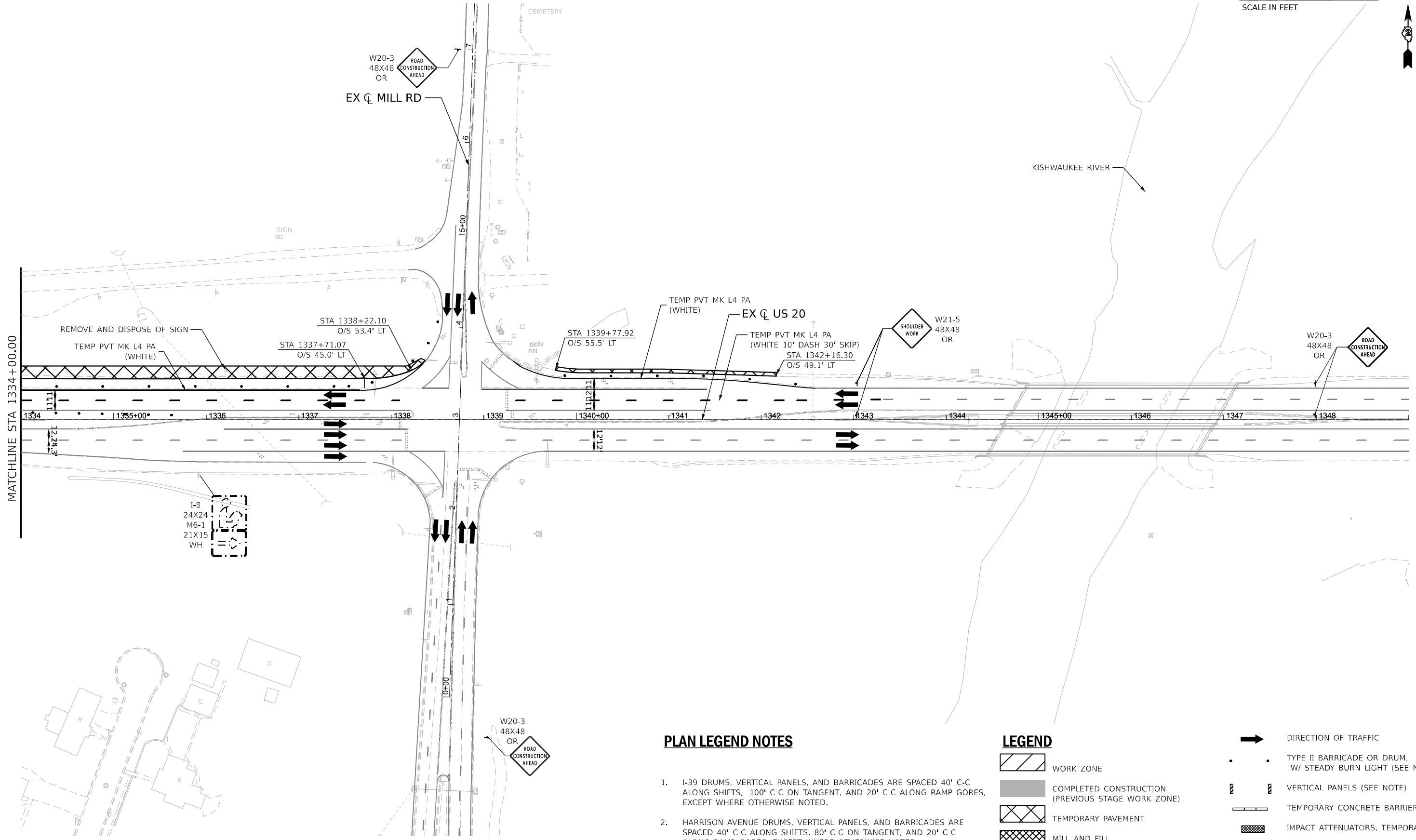
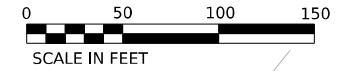
STATE OF ILLINOIS
DEPARTMENT OF TRANSPORTATION

**MAINTENANCE OF TRAFFIC
HARRISON AVE PRESTAGE - 1**

KEYPLAN SHEET 5	
F.A.* R.T.E.	SECTION
*	(5)RS & (5&5HB)RC
COUNTY	TOTAL SHEETS
WINNEBAGO	1279
SHEET NO.	
219	
CONTRACT NO. 64R71	
ILLINOIS	FED. AID PROJECT

SCALE: 1"=50' SHEET 25 OF 131 SHEETS STA. TO STA.

* FAI ROUTE 39 (I-39) & FAP ROUTE 525 (US 20)



PLAN LEGEND NOTES

- 1-39 DRUMS, VERTICAL PANELS, AND BARRICADES ARE SPACED 40' C-C ALONG SHIFTS, 100' C-C ON TANGENT, AND 20' C-C ALONG RAMP GORES, EXCEPT WHERE OTHERWISE NOTED.
- HARRISON AVENUE DRUMS, VERTICAL PANELS, AND BARRICADES ARE SPACED 40' C-C ALONG SHIFTS, 80' C-C ON TANGENT, AND 20' C-C ALONG RAMP GORES, EXCEPT WHERE OTHERWISE NOTED.

LEGEND

- WORK ZONE
- COMPLETED CONSTRUCTION (PREVIOUS STAGE WORK ZONE)
- TEMPORARY PAVEMENT
- MILL AND FILL
- COMPLETED TEMPORARY PAVEMENT (PREVIOUS STAGE WORK ZONE)
- DIRECTION OF TRAFFIC
- TYPE II BARRICADE OR DRUM, W/ STEADY BURN LIGHT (SEE NOTE)
- VERTICAL PANELS (SEE NOTE)
- TEMPORARY CONCRETE BARRIER
- IMPACT ATTENUATORS, TEMPORARY
- SIGN
- TYPE III BARRICADE W/ 2 FLASHERS

KEYPLAN SHEET 6

MODEL: P:\US20\Harr-Prestage-01\Sheet1.dgn
 FILE NAME: P:\US20\Harr-Prestage-01\Sheet1.dwg
 PROJECT: STATE OF ILLINOIS DEPARTMENT OF TRANSPORTATION
 CONTRACT NO. 64R71



USER NAME = nReynolds	DESIGNED - N.REYNOLDS	REVISED -
PLOT SCALE = 0.16666667"/in.	DRAWN - N.REYNOLDS	REVISED -
PLOT DATE = 10/13/2023	CHECKED - J. TARDY	REVISED -
	DATE - 10/13/2023	REVISED -

STATE OF ILLINOIS
DEPARTMENT OF TRANSPORTATION

**MAINTENANCE OF TRAFFIC
HARRISON AVE PRESTAGE - 1**

SCALE: 1"=50' SHEET 26 OF 131 SHEETS STA. TO STA.

F.A.* RTE.	SECTION	COUNTY	TOTAL SHEETS	SHEET NO.
*	(5)RS & (5&5HB)RC	WINNEBAGO	1279	220
CONTRACT NO. 64R71				
ILLINOIS FED. AID PROJECT				

* FAI ROUTE 39 (I-39) & FAP ROUTE 525 (US 20)

PLAN LEGEND NOTES

- 1. I-39 DRUMS, VERTICAL PANELS, AND BARRICADES ARE SPACED 40' C-C ALONG SHIFTS, 100' C-C ON TANGENT, AND 20' C-C ALONG RAMP GORES, EXCEPT WHERE OTHERWISE NOTED.
- 2. HARRISON AVENUE DRUMS, VERTICAL PANELS, AND BARRICADES ARE SPACED 40' C-C ALONG SHIFTS, 80' C-C ON TANGENT, AND 20' C-C ALONG RAMP GORES, EXCEPT WHERE OTHERWISE NOTED.

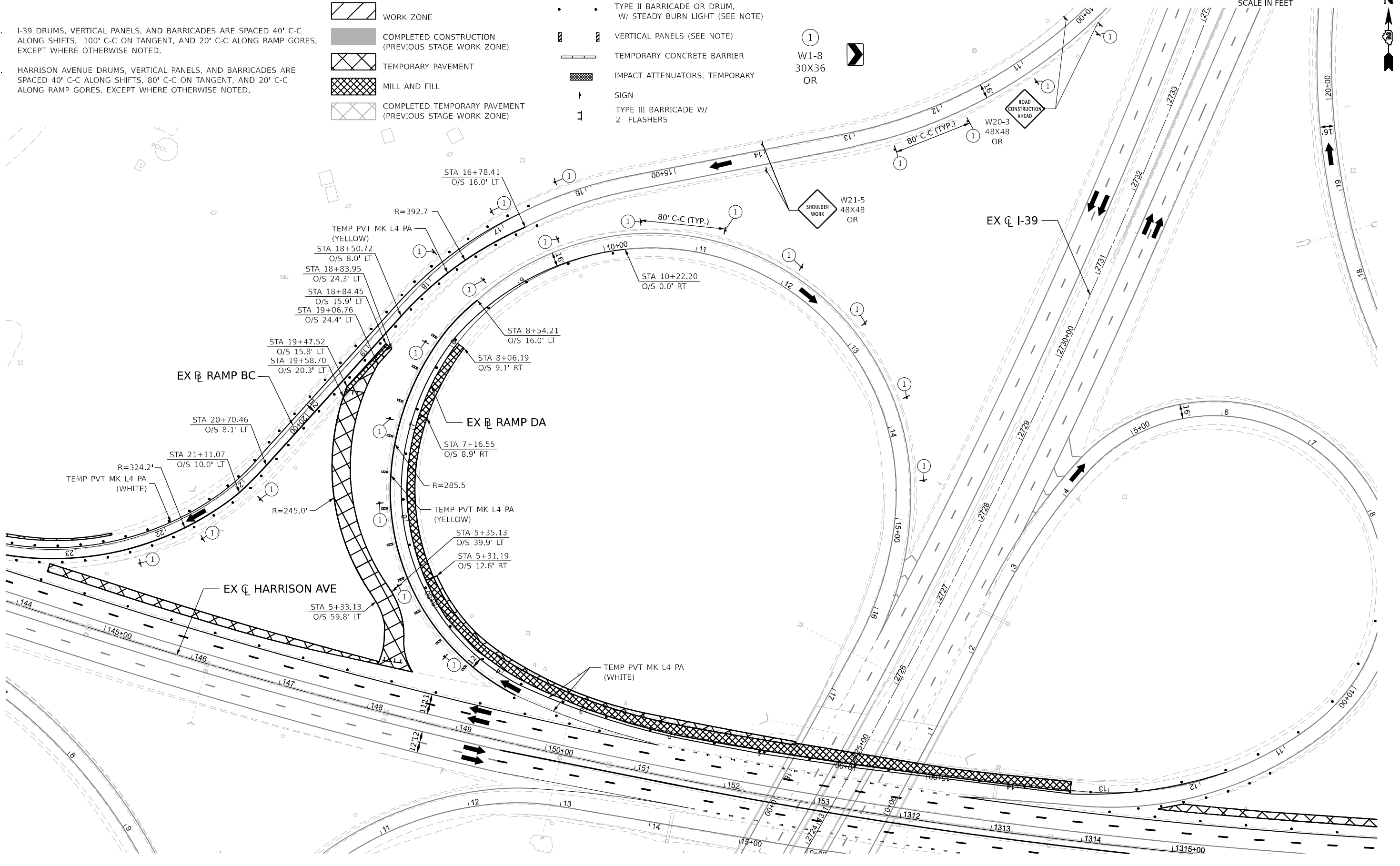
LEGEND

- WORK ZONE
- COMPLETED CONSTRUCTION (PREVIOUS STAGE WORK ZONE)
- TEMPORARY PAVEMENT
- MILL AND FILL
- COMPLETED TEMPORARY PAVEMENT (PREVIOUS STAGE WORK ZONE)

- DIRECTION OF TRAFFIC
- TYPE II BARRICADE OR DRUM, W/ STEADY BURN LIGHT (SEE NOTE)
- VERTICAL PANELS (SEE NOTE)
- TEMPORARY CONCRETE BARRIER
- IMPACT ATTENUATORS, TEMPORARY
- SIGN
TYPE III BARRICADE W/ 2 FLASHERS



MODEL: I:\GIS\03-01\IAD-NY PLAN 01 (Sheet).dwg
 FILE NAME: I:\GIS\03-01\IAD-NY PLAN 01 (Sheet).dwg
 MODEL: I:\GIS\03-01\IAD-NY PLAN 01 (Sheet).dwg
 FILE NAME: I:\GIS\03-01\IAD-NY PLAN 01 (Sheet).dwg
 MODEL: I:\GIS\03-01\IAD-NY PLAN 01 (Sheet).dwg
 FILE NAME: I:\GIS\03-01\IAD-NY PLAN 01 (Sheet).dwg



USER NAME = nReynolds	DESIGNED - N.REYNOLDS	REVISED -
PLOT SCALE = 0.16666667"/in.	DRAWN - N.REYNOLDS	REVISED -
PLOT DATE = 10/13/2023	CHECKED - J. TARDY	REVISED -
	DATE - 10/13/2023	REVISED -

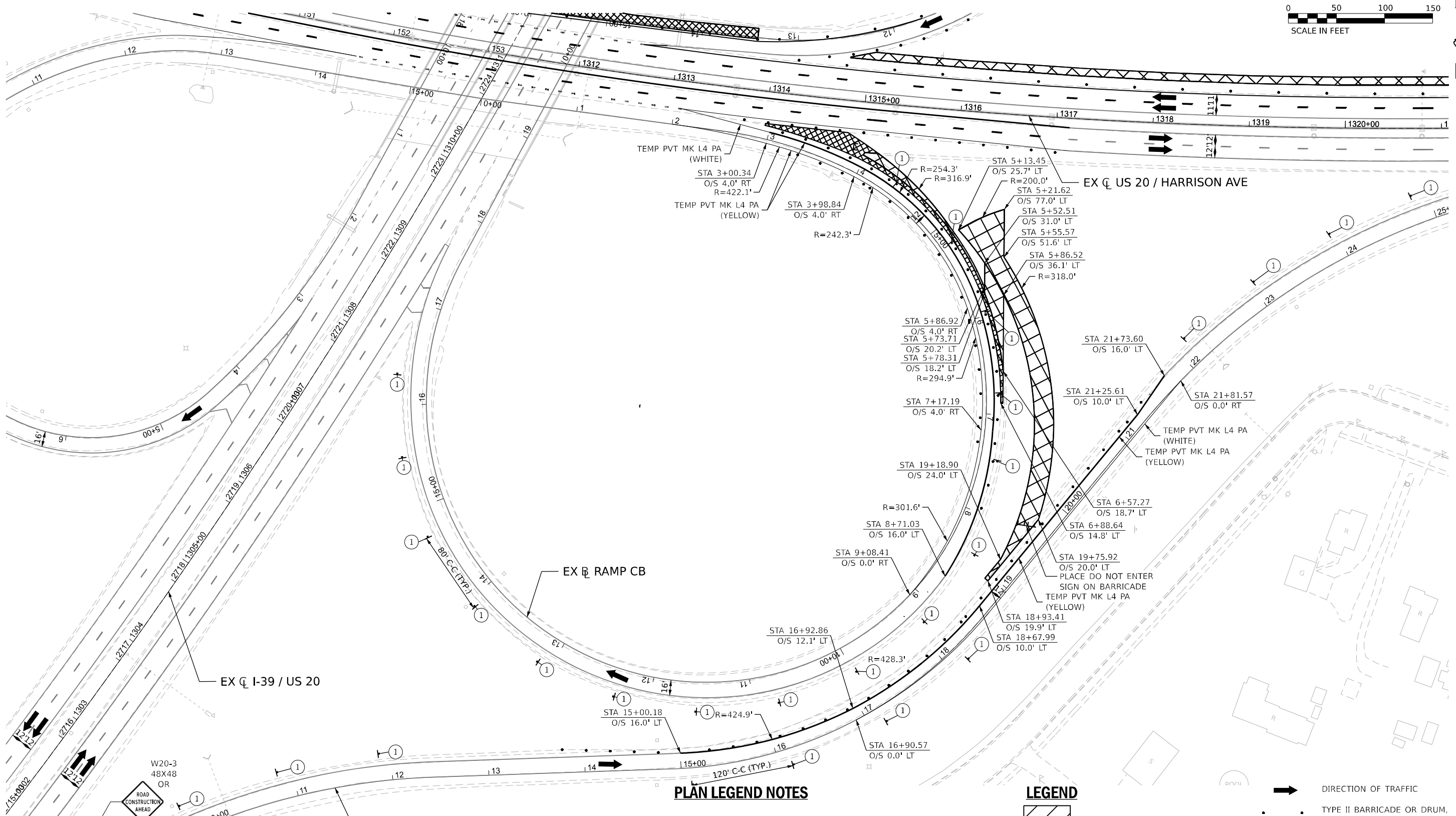
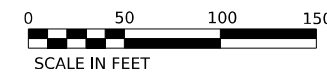
**STATE OF ILLINOIS
DEPARTMENT OF TRANSPORTATION**

**MAINTENANCE OF TRAFFIC
RAMP C PRESTAGE - 1**

SCALE: 1"=50' SHEET 27 OF 131 SHEETS STA. TO STA.

KEYPLAN SHEET 14	
F.A.* RTE.	SECTION
* (5)RS & (5&5HB)RC	
COUNTY	TOTAL SHEETS
WINNEBAGO	1279
SHEET NO.	221
CONTRACT NO. 64R71	
ILLINOIS	FED. AID PROJECT

* FAI ROUTE 39 (I-39) & FAP ROUTE 525 (US 20)



PLAN LEGEND NOTES

- I-39 DRUMS, VERTICAL PANELS, AND BARRICADES ARE SPACED 40' C-C ALONG SHIFTS, 100' C-C ON TANGENT, AND 20' C-C ALONG RAMP GORES, EXCEPT WHERE OTHERWISE NOTED.
- HARRISON AVENUE DRUMS, VERTICAL PANELS, AND BARRICADES ARE SPACED 40' C-C ALONG SHIFTS, 80' C-C ON TANGENT, AND 20' C-C ALONG RAMP GORES, EXCEPT WHERE OTHERWISE NOTED.

LEGEND

- WORK ZONE
- COMPLETED CONSTRUCTION (PREVIOUS STAGE WORK ZONE)
- TEMPORARY PAVEMENT
- MILL AND FILL
- COMPLETED TEMPORARY PAVEMENT (PREVIOUS STAGE WORK ZONE)
- DIRECTION OF TRAFFIC
- TYPE II BARRICADE OR DRUM, W/ STEADY BURN LIGHT (SEE NOTE)
- VERTICAL PANELS (SEE NOTE)
- TEMPORARY CONCRETE BARRIER
- IMPACT ATTENUATORS, TEMPORARY
- SIGN
- TYPE III BARRICADE W/ 2 FLASHERS

MODEL: I:\G005 - 01MAD SE PLAN 01 (Sheet)
 FILE NAME: I:\G005 - 01MAD SE PLAN 01 (Sheet)\Drawings\108000_001\Eng_Docs\CAD_Sheets\MOT\108000_001\108000_001_Prestage_1.dgn
 DATE: 10/13/2023 11:25:01 AM
 USER: nreynolds



USER NAME	= nreynolds	DESIGNED	- N.REYNOLDS	REVISED	-
DRAWN	- N.REYNOLDS	CHECKED	- J. TARDY	REVISED	-
PLOT SCALE	= 0.16666667 "/in.	DATE	- 10/13/2023	REVISED	-
PLOT DATE	= 10/13/2023				

STATE OF ILLINOIS
 DEPARTMENT OF TRANSPORTATION

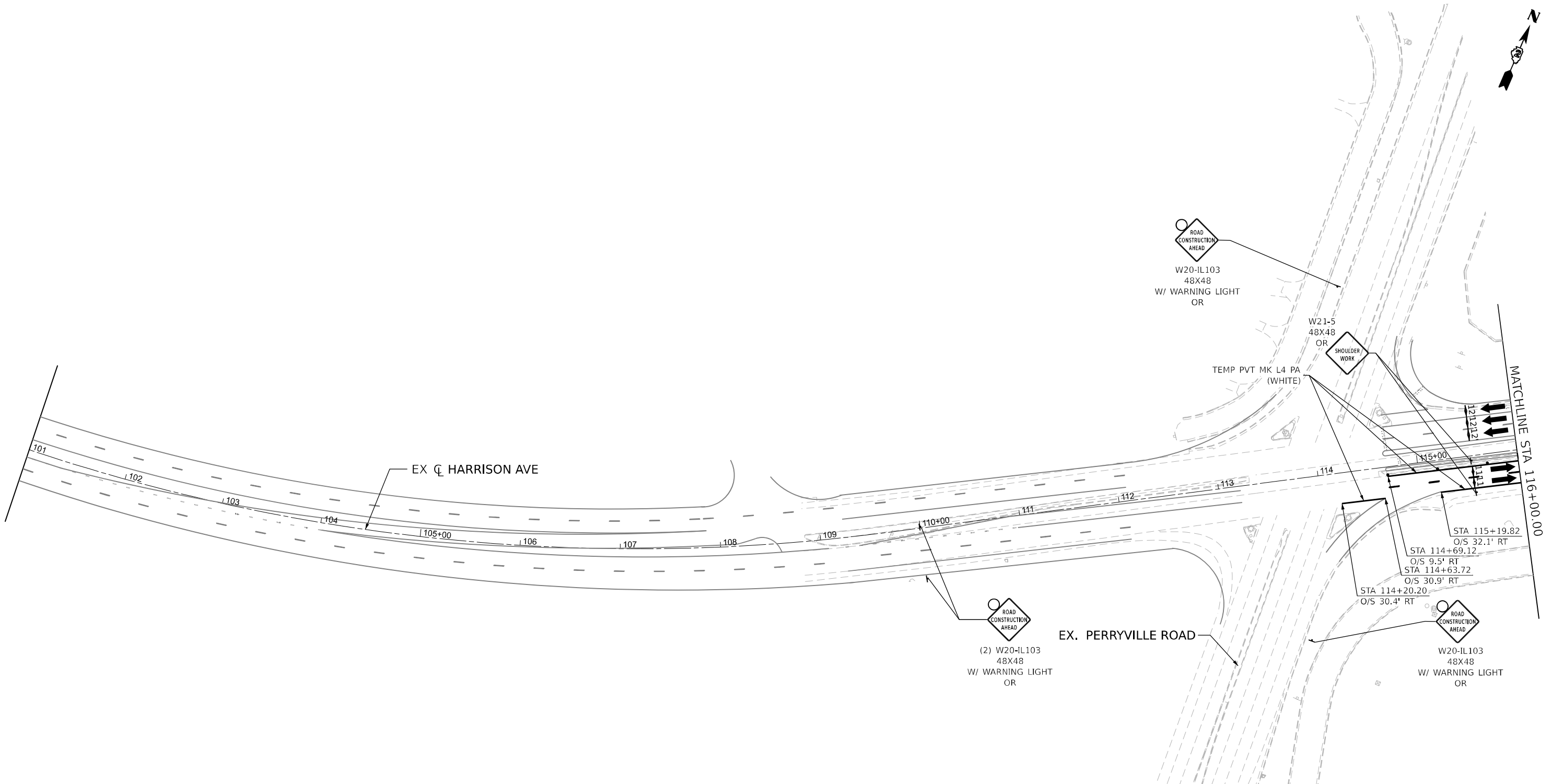
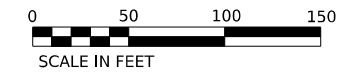
**MAINTENANCE OF TRAFFIC
 RAMP B PRESTAGE - 1**

SCALE: 1"=50' SHEET 28 OF 131 SHEETS STA. TO STA.

F.A.* RTE.	SECTION	COUNTY	TOTAL SHEETS	SHEET NO.
*	(5)RS & (5&5HB)RC	WINNEBAGO	1279	222
CONTRACT NO. 64R71			ILLINOIS FED. AID PROJECT	

KEYPLAN SHEET 16

* FAI ROUTE 39 (I-39) & FAP ROUTE 525 (US 20)



PLAN LEGEND NOTES

1. I-39 DRUMS, VERTICAL PANELS, AND BARRICADES ARE SPACED 40' C-C ALONG SHIFTS, 100' C-C ON TANGENT, AND 20' C-C ALONG RAMP GORES, EXCEPT WHERE OTHERWISE NOTED.
2. HARRISON AVENUE DRUMS, VERTICAL PANELS, AND BARRICADES ARE SPACED 40' C-C ALONG SHIFTS, 80' C-C ON TANGENT, AND 20' C-C ALONG RAMP GORES, EXCEPT WHERE OTHERWISE NOTED.

LEGEND

- WORK ZONE
- COMPLETED CONSTRUCTION (PREVIOUS STAGE WORK ZONE)
- TEMPORARY PAVEMENT
- MILL AND FILL
- COMPLETED TEMPORARY PAVEMENT (PREVIOUS STAGE WORK ZONE)

- DIRECTION OF TRAFFIC
- TYPE II BARRICADE OR DRUM, W/ STEADY BURN LIGHT (SEE NOTE)
- VERTICAL PANELS (SEE NOTE)
- TEMPORARY CONCRETE BARRIER
- IMPACT ATTENUATORS, TEMPORARY
- SIGN
- TYPE III BARRICADE W/ 2 FLASHERS

STAGING NOTES

1. MEDIAN WORK EAST OF MALL DRIVE AND WEST TO STA 123+00 MAY BE PERFORMED UTILISING THE WESTBOUND SHOULDER.
2. UNLESS ACTIVELY EXCAVATING OR PAVING, THERE SHALL BE A 3:1 AGGREGATE WEDGE FOR EASTBOUND TRAFFIC. ACTIVE WORK/AREA SHALL BE LIMITED TO 1000FT, UNLESS EASTBOUND LANE IS CLOSED DURING ALLOWABLE HOURS
3. LANE CLOSURES USING TC&P STANDARD 701422 MAY BE USED DURING RAMP ALLOWABLE LANE CLOSURE HOURS
4. DIRECTIONAL SIGNAGE SHOWN FOR I-39, US-51 & US-20 SHALL BE INCLUDED IN THE COST OF TC&P STANDARD 701411

MODEL: DO NOT USE P:\US20\Harr-Prem-00 (Sheet) FILE NAME: p:\benesch\projects\108600\108600.dwg Des:CAD_Sheets\MOT\108600\108600.dwg



USER NAME = nReynolds	DESIGNED - N.REYNOLDS	REVISED -
DRAWN - N.REYNOLDS	REVISIONS	
PLOT SCALE = 0.16666633 1/ in.	CHECKED - J. TARDY	REVISED -
PLOT DATE = 10/13/2023	DATE - 10/13/2023	REVISED -

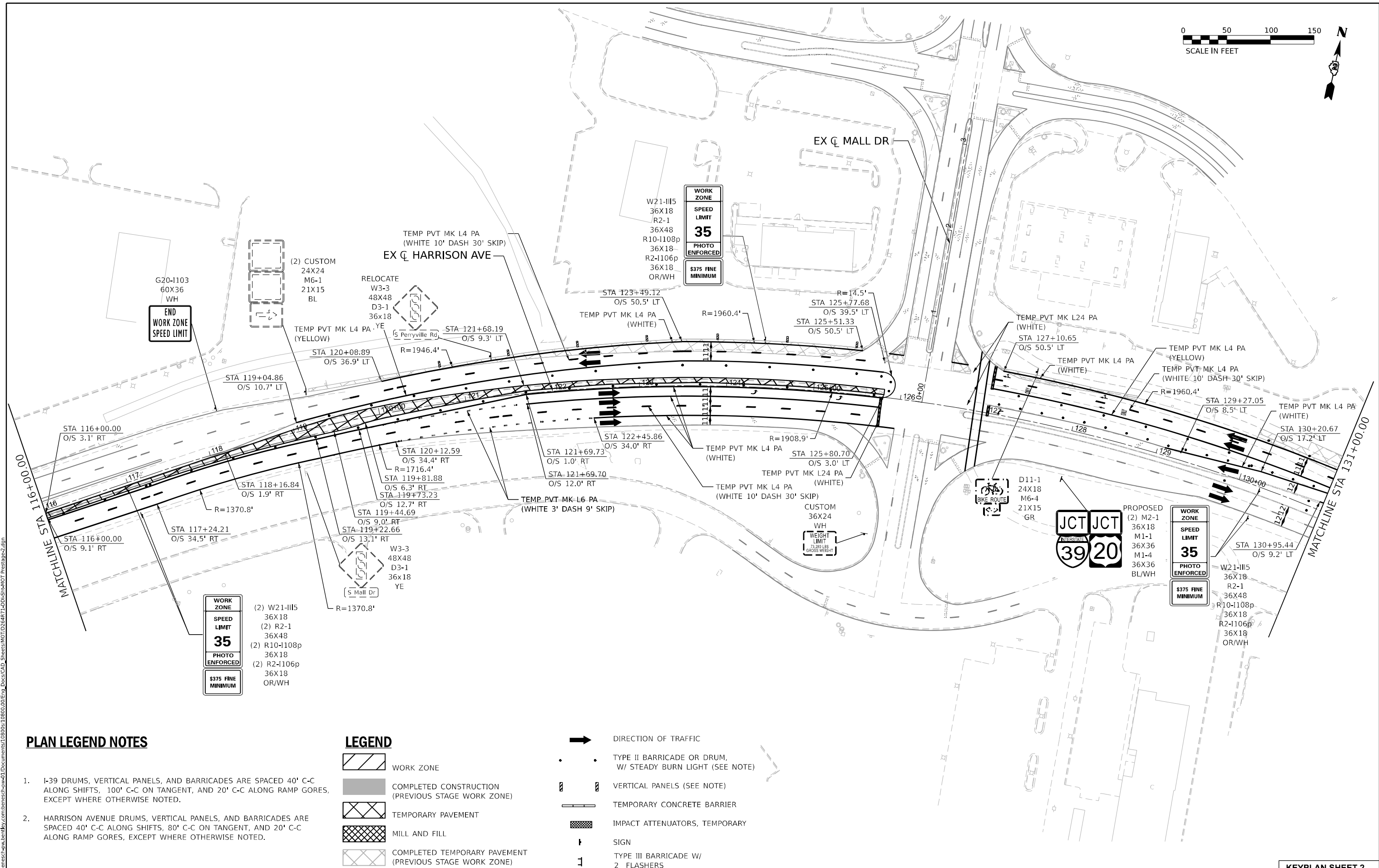
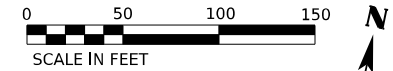
STATE OF ILLINOIS
DEPARTMENT OF TRANSPORTATION

**MAINTENANCE OF TRAFFIC
HARRISON AVE PRESTAGE - 2**

SCALE: 1"=50' SHEET 29 OF 131 SHEETS STA. \$G2013G TO STA.

F.A. RTE.	SECTION	COUNTY	TOTAL SHEETS	SHEET NO.
*	(5)RS & (5&5HB)RC	WINNEBAGO	1279	223
CONTRACT NO. 64R71				
ILLINOIS FED. AID PROJECT				

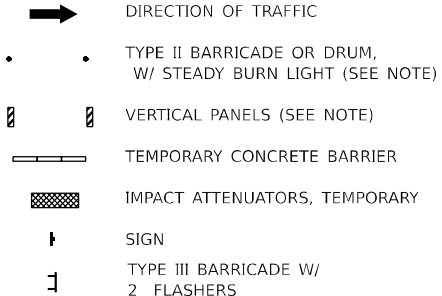
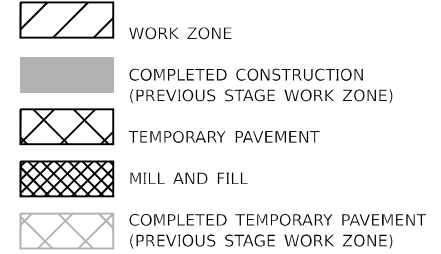
* FAI ROUTE 39 (I-39) & FAP ROUTE 525 (US 20)



PLAN LEGEND NOTES

1. I-39 DRUMS, VERTICAL PANELS, AND BARRICADES ARE SPACED 40' C-C ALONG SHIFTS, 100' C-C ON TANGENT, AND 20' C-C ALONG RAMP GORES, EXCEPT WHERE OTHERWISE NOTED.
2. HARRISON AVENUE DRUMS, VERTICAL PANELS, AND BARRICADES ARE SPACED 40' C-C ALONG SHIFTS, 80' C-C ON TANGENT, AND 20' C-C ALONG RAMP GORES, EXCEPT WHERE OTHERWISE NOTED.

LEGEND



USER NAME = nReynolds
 PLOT SCALE = 0.16666633 1/ in.
 PLOT DATE = 10/13/2023

DESIGNED - N.REYNOLDS
 DRAWN - N.REYNOLDS
 CHECKED - J. TARDY
 DATE - 10/13/2023

REVISED -
 REVISED -
 REVISED -
 REVISED -

STATE OF ILLINOIS
 DEPARTMENT OF TRANSPORTATION

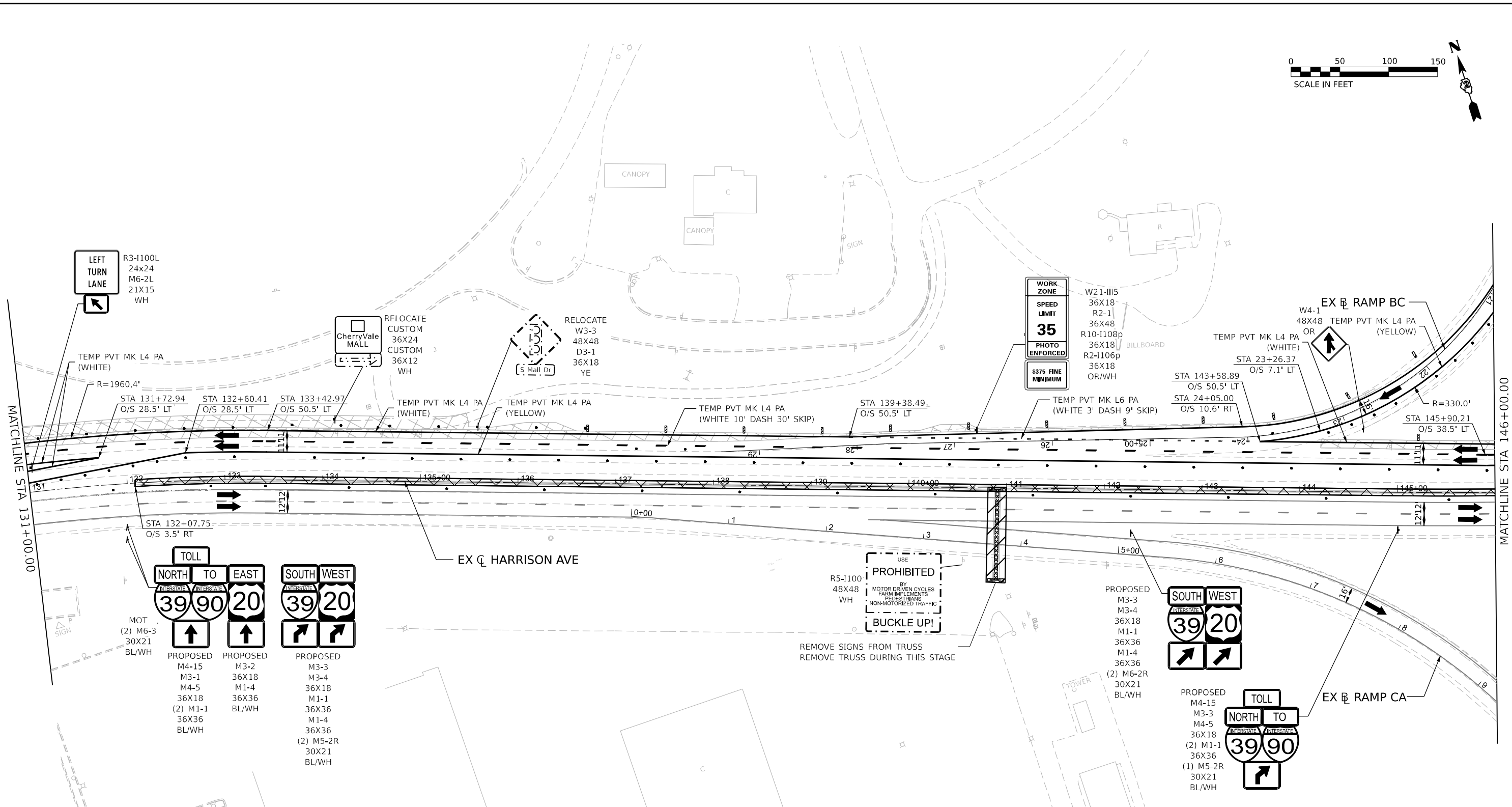
MAINTENANCE OF TRAFFIC
 HARRISON AVE PRESTAGE - 2
 SCALE: 1"=50'

F.A. RTE.		SECTION	COUNTY	TOTAL SHEETS	SHEET NO.
*		(5)RS & (5&5HB)RC	WINNEBAGO	1279	224
CONTRACT NO. 64R71					

KEYPLAN SHEET 2

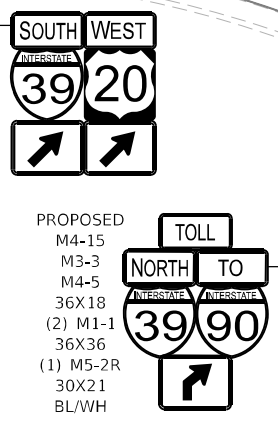
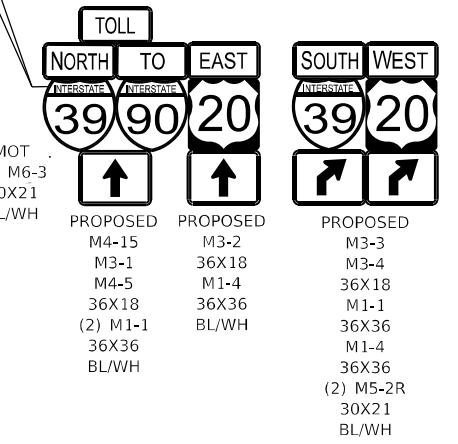
* FAI ROUTE 39 (I-39) & FAP ROUTE 525 (US 20)

MODEL: P:\USDR\116+00-131+00\116+00-131+00.dwg; USER: nReynolds; DATE: 10/13/2023; PLOT: 10/13/2023 10:00:00 AM; PLOT SCALE: 0.16666633 1/ in.; PLOT DATE: 10/13/2023



- PLAN LEGEND NOTES**
- 1-39 DRUMS, VERTICAL PANELS, AND BARRICADES ARE SPACED 40' C-C ALONG SHIFTS, 100' C-C ON TANGENT, AND 20' C-C ALONG RAMP GORES, EXCEPT WHERE OTHERWISE NOTED.
 - HARRISON AVENUE DRUMS, VERTICAL PANELS, AND BARRICADES ARE SPACED 40' C-C ALONG SHIFTS, 80' C-C ON TANGENT, AND 20' C-C ALONG RAMP GORES, EXCEPT WHERE OTHERWISE NOTED.

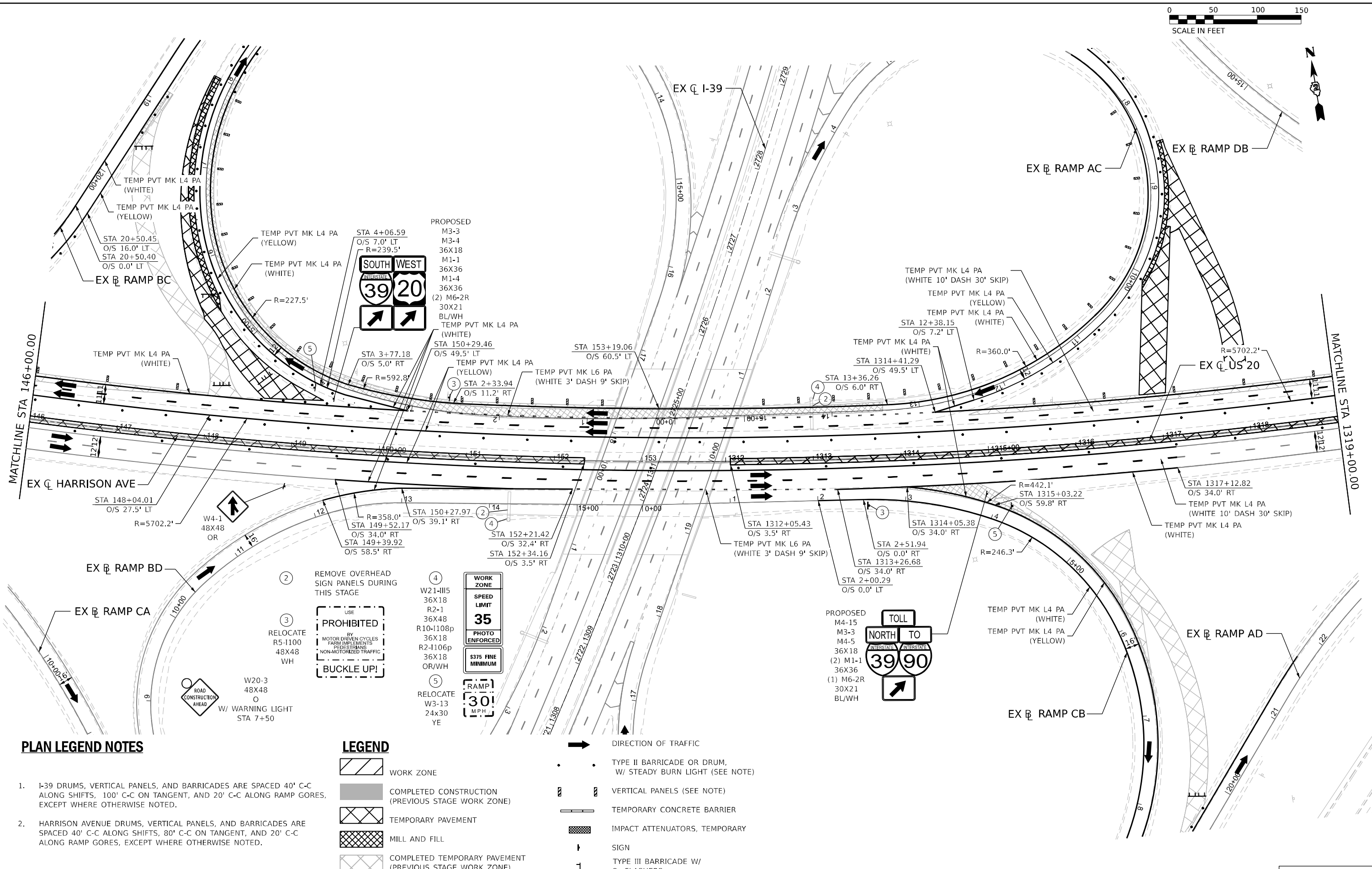
- LEGEND**
- WORK ZONE
 - COMPLETED CONSTRUCTION (PREVIOUS STAGE WORK ZONE)
 - TEMPORARY PAVEMENT
 - MILL AND FILL
 - COMPLETED TEMPORARY PAVEMENT (PREVIOUS STAGE WORK ZONE)
 - DIRECTION OF TRAFFIC
 - TYPE II BARRICADE OR DRUM, W/ STEADY BURN LIGHT (SEE NOTE)
 - VERTICAL PANELS (SEE NOTE)
 - TEMPORARY CONCRETE BARRIER
 - IMPACT ATTENUATORS, TEMPORARY
 - SIGN
 - TYPE III BARRICADE W/ 2 FLASHERS



MODEL: P:\USDRIVE\Plan\02 [Sheet]
 FILE NAME: P:\USDRIVE\Plan\02\Drawings\108600.DWG
 DESIGNED: N.REYNOLDS
 DRAWN: N.REYNOLDS
 CHECKED: J.TARDY
 DATE: 10/13/2023
 PLOT SCALE: 1"=50'
 PLOT DATE: 10/27/2023

	USER NAME = nReynolds PLOT SCALE = 1"=50' PLOT DATE = 10/27/2023	DESIGNED - N.REYNOLDS DRAWN - N.REYNOLDS CHECKED - J.TARDY DATE - 10/13/2023	REVISED - REVISED - REVISED - REVISED -	STATE OF ILLINOIS DEPARTMENT OF TRANSPORTATION	MAINTENANCE OF TRAFFIC HARRISON AVE PRESTAGE - 2	SCALE: 1"=50'	SHEET 31 OF 131 SHEETS	STA. TO STA.	KEYPLAN SHEET 3	
	F.A. RTE. * (5)RS & (5&5HB)RC		COUNTY WINNEBAGO			TOTAL SHEETS 1279 SHEET NO. 225		CONTRACT NO. 64R71		ILLINOIS FED. AID PROJECT

* FAI ROUTE 39 (I-39) & FAP ROUTE 525 (US 20)



PLAN LEGEND NOTES

1. I-39 DRUMS, VERTICAL PANELS, AND BARRICADES ARE SPACED 40' C-C ALONG SHIFTS, 100' C-C ON TANGENT, AND 20' C-C ALONG RAMP GORES, EXCEPT WHERE OTHERWISE NOTED.
2. HARRISON AVENUE DRUMS, VERTICAL PANELS, AND BARRICADES ARE SPACED 40' C-C ALONG SHIFTS, 80' C-C ON TANGENT, AND 20' C-C ALONG RAMP GORES, EXCEPT WHERE OTHERWISE NOTED.

LEGEND

- WORK ZONE
- COMPLETED CONSTRUCTION (PREVIOUS STAGE WORK ZONE)
- TEMPORARY PAVEMENT
- MILL AND FILL
- COMPLETED TEMPORARY PAVEMENT (PREVIOUS STAGE WORK ZONE)

- DIRECTION OF TRAFFIC
- TYPE II BARRICADE OR DRUM, W/ STEADY BURN LIGHT (SEE NOTE)
- VERTICAL PANELS (SEE NOTE)
- TEMPORARY CONCRETE BARRIER
- IMPACT ATTENUATORS, TEMPORARY
- SIGN
- TYPE III BARRICADE W/ 2 FLASHERS

PROPOSED

- M3-3
- M3-4
- 36X18
- M1-1
- 36X36
- M1-4
- 36X36
- (2) M6-2R
- 30X21
- BL/WH
- TEMP PVT MK L4 PA (WHITE)

PROPOSED

- M4-15
- M3-3
- M4-5
- 36X18
- (2) M1-1
- 36X36
- (1) M6-2R
- 30X21
- BL/WH

PROHIBITED

MOTOR DRIVEN CYCLES
FARM IMPLEMENTS
PEDESTRIANS
NON-MOTORIZED TRAFFIC

BUCKLE UP!

WORK ZONE

SPEED LIMIT 35

PHOTO ENFORCED

\$375 FINE MINIMUM

RAMP

30 MPH

TOLL

NORTH TO

39 90

MODEL: P:\USDR\In-House\03 [Sheet] FILE NAME: P:\USDR\In-House\03 [Sheet] benesch.com\benesch\401\Documents\108600\00\Eng_Docs\CAD_Sheets\MOT\0264R71-2D\Sheet\MOT_Prestage-2.dgn



USER NAME = nReynolds	DESIGNED - N.REYNOLDS	REVISED -
PLOT SCALE = 0.16666633 1/ in.	DRAWN - N.REYNOLDS	REVISED -
PLOT DATE = 10/27/2023	CHECKED - J. TARDY	REVISED -
	DATE - 10/13/2023	REVISED -

STATE OF ILLINOIS
DEPARTMENT OF TRANSPORTATION

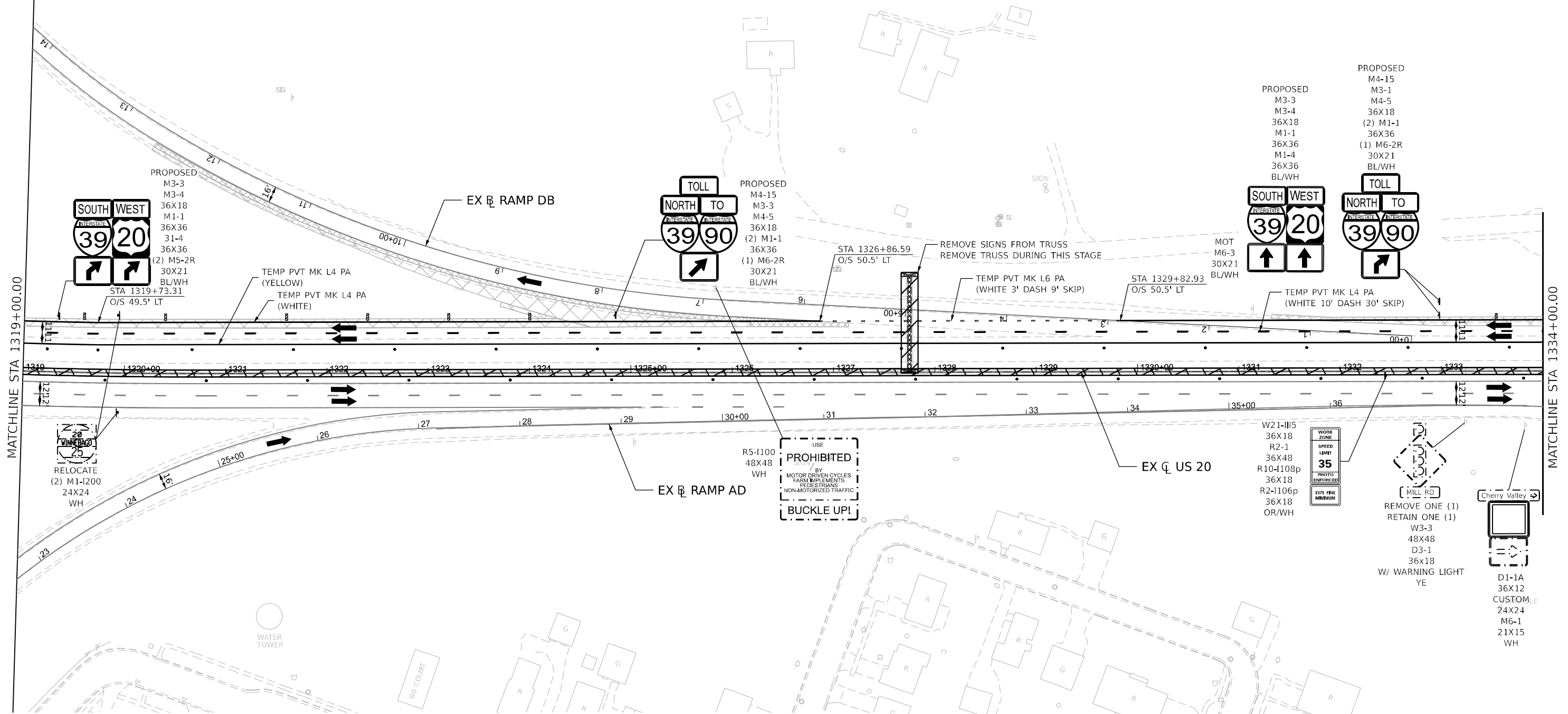
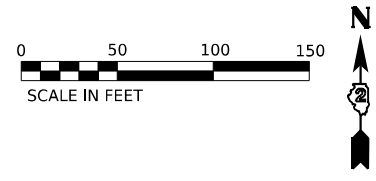
**MAINTENANCE OF TRAFFIC
HARRISON AVE PRESTAGE - 2**

SCALE: 1"=50' SHEET 32 OF 131 SHEETS STA. TO STA.

KEYPLAN SHEET 4

F.A.* RTE.	SECTION	COUNTY	TOTAL SHEETS	SHEET NO.
*	(5)RS & (5&5H)RC	WINNEBAGO	1279	226
CONTRACT NO. 64R71				

* FAI ROUTE 39 (I-39) & FAP ROUTE 525 (US 20)



PLAN LEGEND NOTES

1. I-39 DRUMS, VERTICAL PANELS, AND BARRICADES ARE SPACED 40' C-C ALONG SHIFTS, 100' C-C ON TANGENT, AND 20' C-C ALONG RAMP GORES, EXCEPT WHERE OTHERWISE NOTED.
2. HARRISON AVENUE DRUMS, VERTICAL PANELS, AND BARRICADES ARE SPACED 40' C-C ALONG SHIFTS, 80' C-C ON TANGENT, AND 20' C-C ALONG RAMP GORES, EXCEPT WHERE OTHERWISE NOTED.

LEGEND

- WORK ZONE
- COMPLETED CONSTRUCTION (PREVIOUS STAGE WORK ZONE)
- TEMPORARY PAVEMENT
- MILL AND FILL
- COMPLETED TEMPORARY PAVEMENT (PREVIOUS STAGE WORK ZONE)

- DIRECTION OF TRAFFIC
- TYPE II BARRICADE OR DRUM, W/ STEADY BURN LIGHT (SEE NOTE)
- VERTICAL PANELS (SEE NOTE)
- TEMPORARY CONCRETE BARRIER
- IMPACT ATTENUATORS, TEMPORARY
- SIGN
- TYPE III BARRICADE W/ 2 FLASHERS

- PROPOSED
M3-3
M3-4
36X18
M1-1
36X36
31-4
36X36
(2) M5-2R
30X21
BL/WH
STA 1319+73.31
O/S 49.5' LT
- PROPOSED
M4-15
M3-3
M4-5
36X18
(2) M1-1
36X36
(1) M6-2R
30X21
BL/WH
- PROPOSED
M4-15
M3-1
M4-5
36X18
(2) M1-1
36X36
(1) M6-2R
30X21
BL/WH
- RELOCATE
(2) M1-I200
24X24
WH
- W21-III5
36X18
R2-1
36X48
R10-I108p
36X18
R2-I106p
36X18
OR/WH
- WORK ZONE
SPEED LIMIT
35
PHOTO ENFORCED
53% FINE MINIMUM
- REMOVE ONE (1)
RETAIN ONE (1)
W3-3
48X48
D3-1
36X18
W/ WARNING LIGHT
YE
- D1-1A
36X12
CUSTOM
24X24
M6-1
21X15
WH

MODEL: P:\USDR\Harrison-Ave-04 (Sheet).dwg
FILE NAME: P:\USDR\Harrison-Ave-04 (Sheet).dwg
PROJECT: Harrison Ave Prestage - 2



USER NAME = nReynolds	DESIGNED - N.REYNOLDS	REVISED -
PLOT SCALE = 0.16666633 1/ in.	DRAWN - N.REYNOLDS	REVISED -
PLOT DATE = 10/27/2023	CHECKED - J. TARDY	REVISED -
	DATE - 10/13/2023	REVISED -

STATE OF ILLINOIS
DEPARTMENT OF TRANSPORTATION

**MAINTENANCE OF TRAFFIC
HARRISON AVE PRESTAGE - 2**

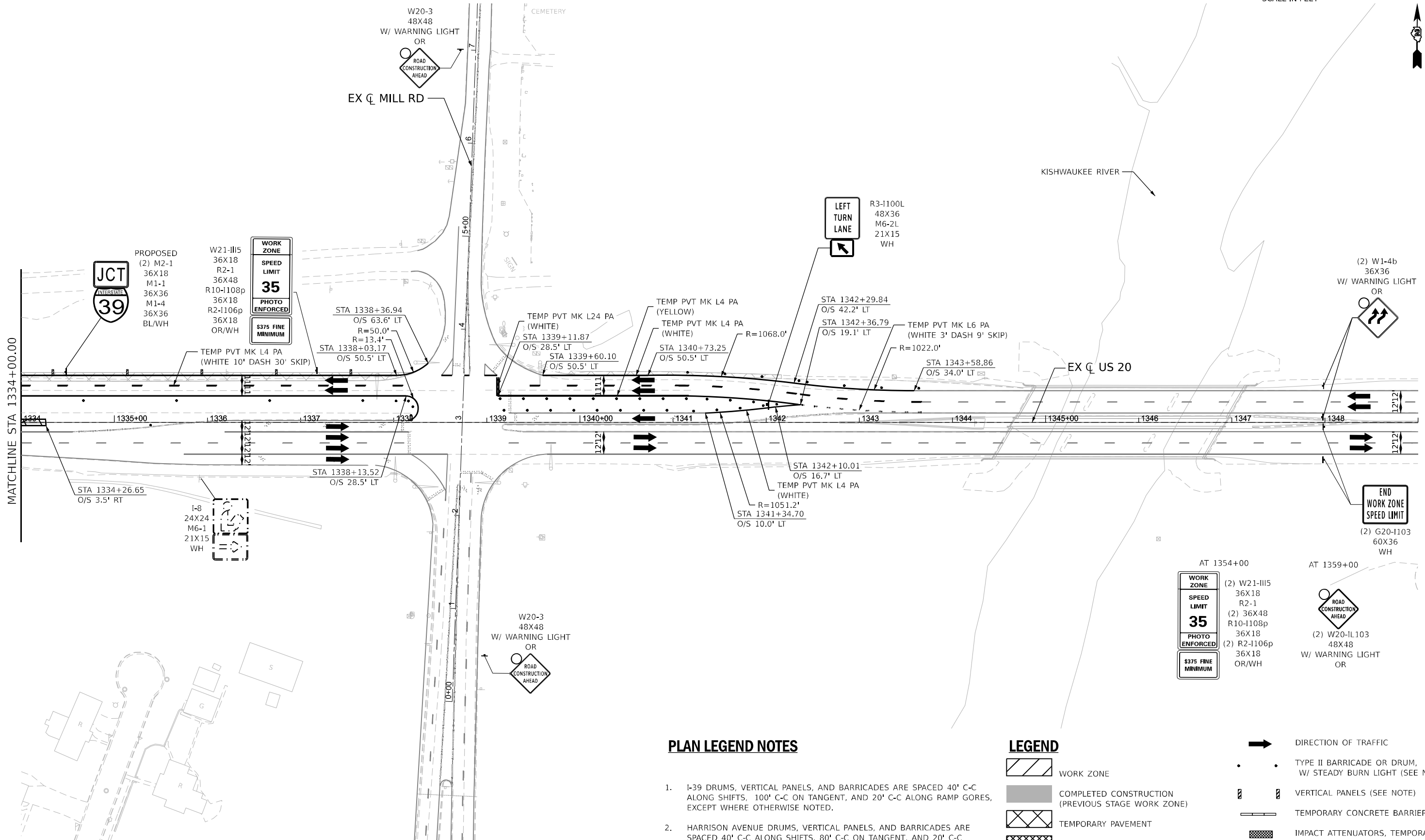
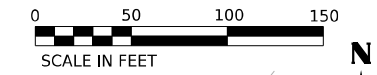
SCALE: 1"=50'

SHEET 33 OF 131 SHEETS STA. TO STA.

F.A. RTE.	SECTION	COUNTY	TOTAL SHEETS	SHEET NO.
*	(5)RS & (5&5HB)RC	WINNEBAGO	1279	227
CONTRACT NO. 64R71				
ILLINOIS FED. AID PROJECT				

KEYPLAN SHEET 5

* FAI ROUTE 39 (I-39) & FAP ROUTE 525 (US 20)



PLAN LEGEND NOTES

- 1-39 DRUMS, VERTICAL PANELS, AND BARRICADES ARE SPACED 40' C-C ALONG SHIFTS, 100' C-C ON TANGENT, AND 20' C-C ALONG RAMP GORES, EXCEPT WHERE OTHERWISE NOTED.
- HARRISON AVENUE DRUMS, VERTICAL PANELS, AND BARRICADES ARE SPACED 40' C-C ALONG SHIFTS, 80' C-C ON TANGENT, AND 20' C-C ALONG RAMP GORES, EXCEPT WHERE OTHERWISE NOTED.

LEGEND

	WORK ZONE		DIRECTION OF TRAFFIC
	COMPLETED CONSTRUCTION (PREVIOUS STAGE WORK ZONE)		TYPE II BARRICADE OR DRUM, W/ STEADY BURN LIGHT (SEE NOTE)
	TEMPORARY PAVEMENT		VERTICAL PANELS (SEE NOTE)
	MILL AND FILL		TEMPORARY CONCRETE BARRIER
	COMPLETED TEMPORARY PAVEMENT (PREVIOUS STAGE WORK ZONE)		IMPACT ATTENUATORS, TEMPORARY
			SIGN
			TYPE III BARRICADE W/ 2 FLASHERS

KEYPLAN SHEET 6

MODEL: P:\USDR\116\116.dwg (Sheet) 11/13/2023 10:00:00 AM
 FILE NAME: P:\USDR\116\116.dwg (Sheet) 11/13/2023 10:00:00 AM
 PROJECT: MAINTENANCE OF TRAFFIC HARRISON AVE PRESTAGE - 2



USER NAME = nReynolds	DESIGNED - N.REYNOLDS	REVISED -
	DRAWN - N.REYNOLDS	REVISED -
PLOT SCALE = 0.16666633 1/16"	CHECKED - J. TARDY	REVISED -
PLOT DATE = 10/27/2023	DATE - 10/13/2023	REVISED -

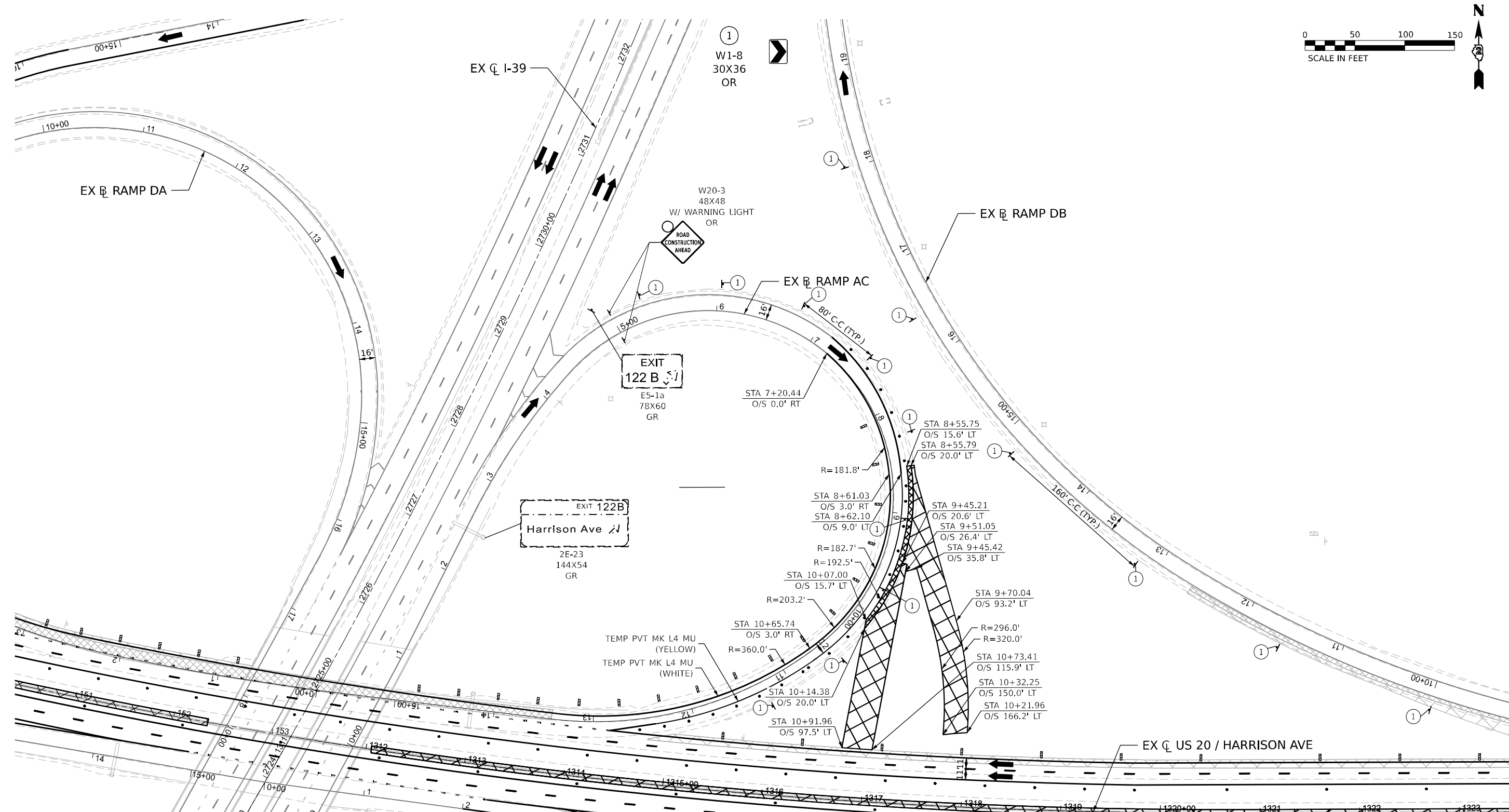
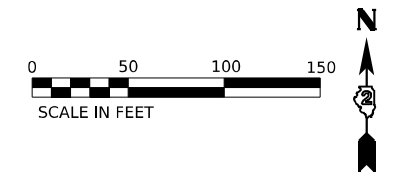
**STATE OF ILLINOIS
DEPARTMENT OF TRANSPORTATION**

**MAINTENANCE OF TRAFFIC
HARRISON AVE PRESTAGE - 2**

SCALE: 1"=50' SHEET 34 OF 131 SHEETS STA. TO STA.

F.A. RTE.	SECTION	COUNTY	TOTAL SHEETS	SHEET NO.
*	(5)RS & (5&5HB)RC	WINNEBAGO	1279	228
CONTRACT NO. 64R71				

* FAI ROUTE 39 (I-39) & FAP ROUTE 525 (US 20)



PLAN LEGEND NOTES

- 1-39 DRUMS, VERTICAL PANELS, AND BARRICADES ARE SPACED 40' C-C ALONG SHIFTS, 100' C-C ON TANGENT, AND 20' C-C ALONG RAMP GORES, EXCEPT WHERE OTHERWISE NOTED.
- HARRISON AVENUE DRUMS, VERTICAL PANELS, AND BARRICADES ARE SPACED 40' C-C ALONG SHIFTS, 80' C-C ON TANGENT, AND 20' C-C ALONG RAMP GORES, EXCEPT WHERE OTHERWISE NOTED.

LEGEND

- WORK ZONE
- COMPLETED CONSTRUCTION (PREVIOUS STAGE WORK ZONE)
- TEMPORARY PAVEMENT
- MILL AND FILL
- COMPLETED TEMPORARY PAVEMENT (PREVIOUS STAGE WORK ZONE)

- DIRECTION OF TRAFFIC
- TYPE II BARRICADE OR DRUM, W/ STEADY BURN LIGHT (SEE NOTE)
- VERTICAL PANELS (SEE NOTE)
- TEMPORARY CONCRETE BARRIER
- IMPACT ATTENUATORS, TEMPORARY
- SIGN
- TYPE III BARRICADE W/ 2 FLASHERS



USER NAME = nReynolds	DESIGNED - N.REYNOLDS	REVISED -
	DRAWN - N.REYNOLDS	REVISED -
PLOT SCALE = 0.16666633 1/ in.	CHECKED - J. TARDY	REVISED -
PLOT DATE = 10/27/2023	DATE - 10/13/2023	REVISED -

STATE OF ILLINOIS
DEPARTMENT OF TRANSPORTATION

**MAINTENANCE OF TRAFFIC
RAMP A PRESTAGE - 2**

SCALE: 1"=50' SHEET 35 OF 131 SHEETS STA. TO STA.

F.A.* RTE.	SECTION	COUNTY	TOTAL SHEETS	SHEET NO.
*	(5)RS & (5&5HB)RC	WINNEBAGO	1279	229
CONTRACT NO. 64R71				
ILLINOIS FED. AID PROJECT				

* FAI ROUTE 39 (I-39) & FAP ROUTE 525 (US 20)







MODEL: DO NOT USE LOOPS - QUID ME PLAN 01 (Sheet)
FILE NAME: p:\brenesch\submittals\combinerevised\Documents\108000\00Eap\108000.DWG Desc\CAD Sheets\MOT\0264R71-DDI-SHA-MOT Prestage-2.dgn

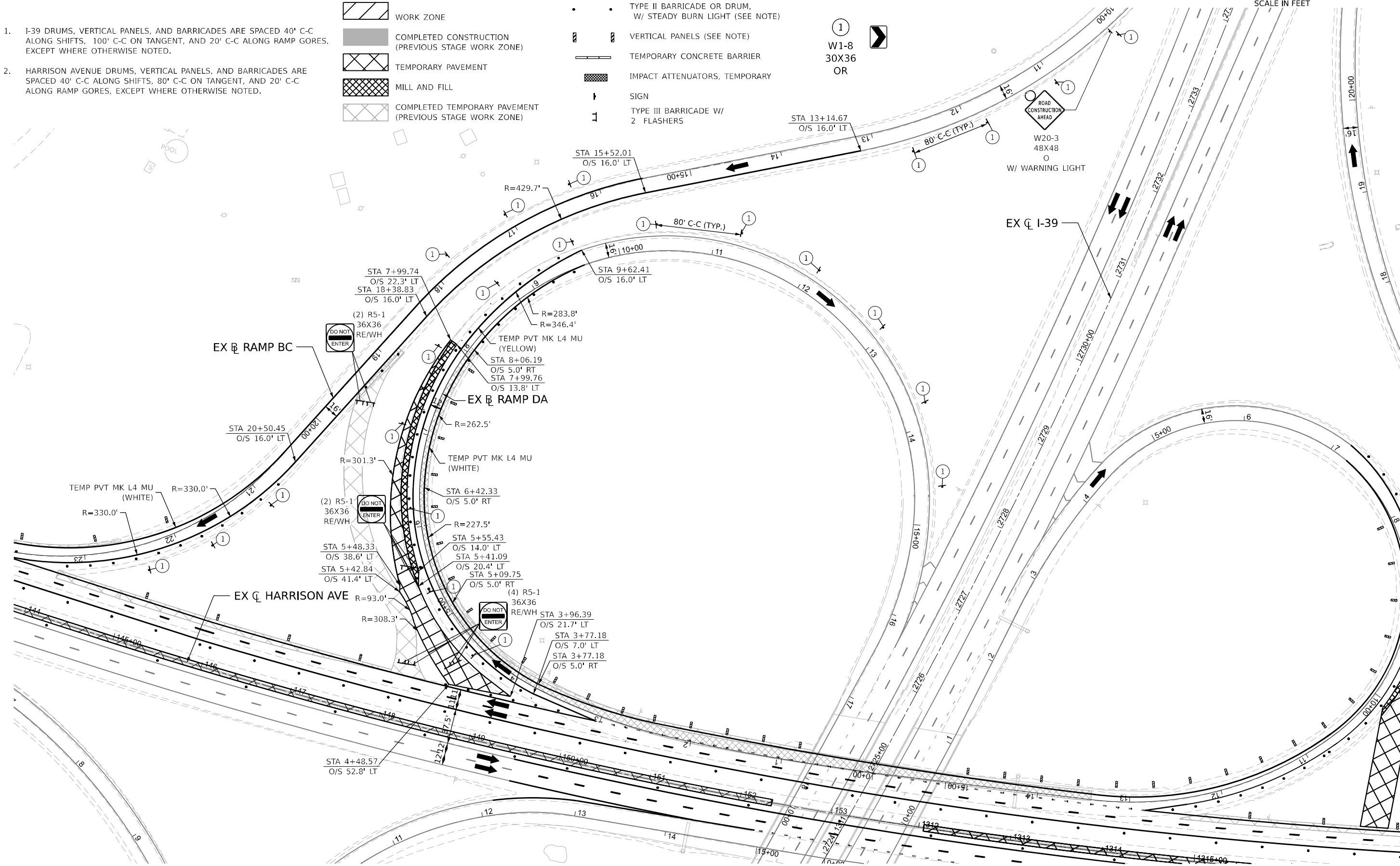
PLAN LEGEND NOTES

1. I-39 DRUMS, VERTICAL PANELS, AND BARRICADES ARE SPACED 40' C-C ALONG SHIFTS, 100' C-C ON TANGENT, AND 20' C-C ALONG RAMP GORES, EXCEPT WHERE OTHERWISE NOTED.
2. HARRISON AVENUE DRUMS, VERTICAL PANELS, AND BARRICADES ARE SPACED 40' C-C ALONG SHIFTS, 80' C-C ON TANGENT, AND 20' C-C ALONG RAMP GORES, EXCEPT WHERE OTHERWISE NOTED.

LEGEND

-  WORK ZONE
-  COMPLETED CONSTRUCTION (PREVIOUS STAGE WORK ZONE)
-  TEMPORARY PAVEMENT
-  MILL AND FILL
-  COMPLETED TEMPORARY PAVEMENT (PREVIOUS STAGE WORK ZONE)

-  DIRECTION OF TRAFFIC
-  TYPE II BARRICADE OR DRUM, W/ STEADY BURN LIGHT (SEE NOTE)
-  VERTICAL PANELS (SEE NOTE)
-  TEMPORARY CONCRETE BARRIER
-  IMPACT ATTENUATORS, TEMPORARY
-  SIGN
TYPE III BARRICADE W/ 2 FLASHERS



MODEL: DO NOT USE LOOPS - OJARD NW PLAN 01 (5/16/21)
FILE NAME: p:\projects\2023\106600\00\Eng_Docs\CAD_Sheets\MOT0264R7-2\DWG\MOT-Prestage-2.dwg



USER NAME = nReynolds
PLOT SCALE = 0.16666633 1/ in.
PLOT DATE = 10/27/2023

DESIGNED - N.REYNOLDS
DRAWN - N.REYNOLDS
CHECKED - J. TARDY
DATE - 10/13/2023

REVISED -
REVISED -
REVISED -
REVISED -

STATE OF ILLINOIS
DEPARTMENT OF TRANSPORTATION

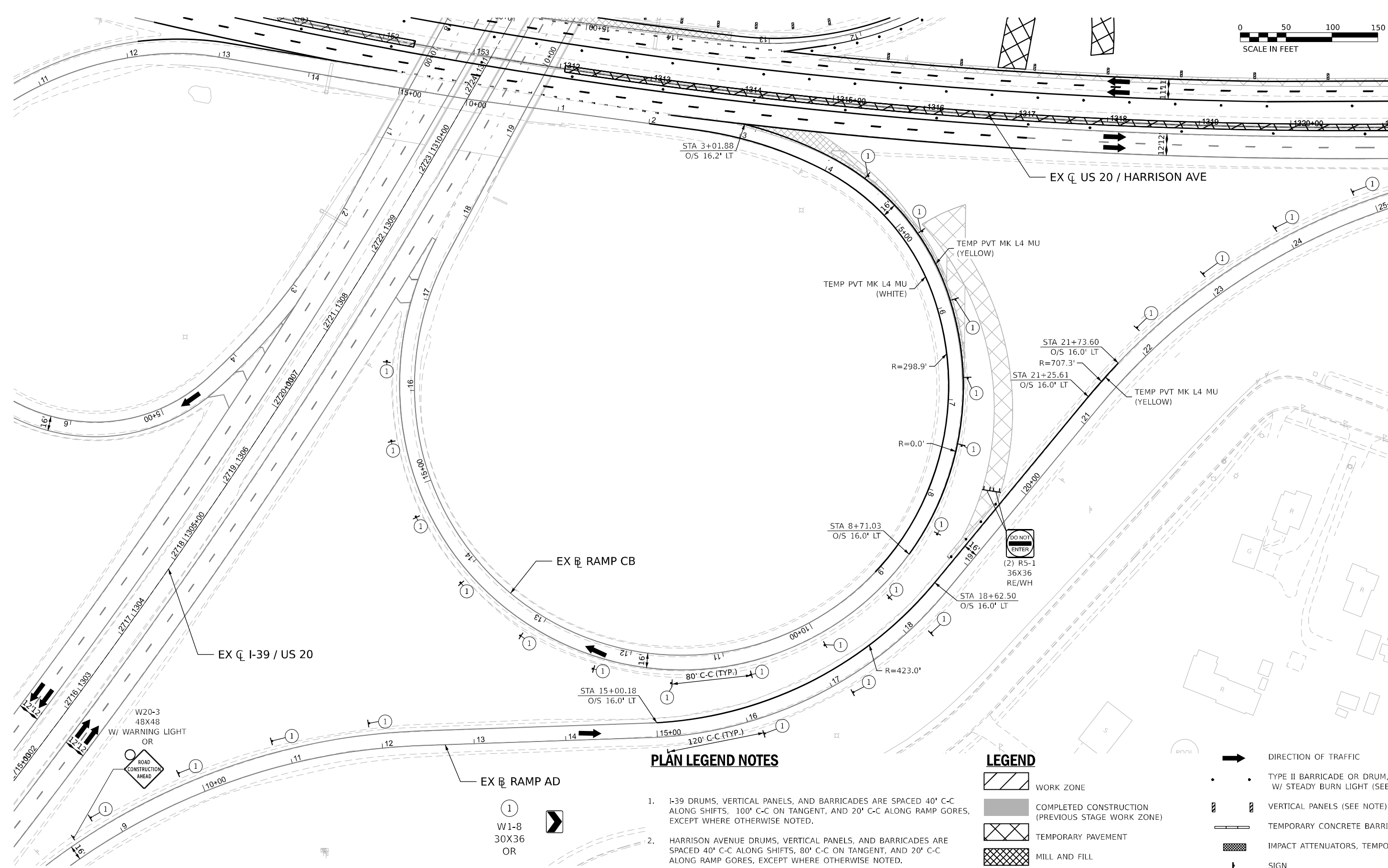
MAINTENANCE OF TRAFFIC
RAMP C PRESTAGE - 2

SCALE: 1"=50' SHEET 36 OF 131 SHEETS STA. TO STA.

KEYPLAN SHEET 14

F.A. RTE.	SECTION	COUNTY	TOTAL SHEETS	SHEET NO.
*	(5)RS & (5&5HB)RC	WINNEBAGO	1279	230
CONTRACT NO. 64R71				

ILLINOIS FED. AID PROJECT
* FAI ROUTE 39 (I-39) & FAP ROUTE 525 (US 20)



PLAN LEGEND NOTES

1. I-39 DRUMS, VERTICAL PANELS, AND BARRICADES ARE SPACED 40' C-C ALONG SHIFTS, 100' C-C ON TANGENT, AND 20' C-C ALONG RAMP GORES, EXCEPT WHERE OTHERWISE NOTED.
2. HARRISON AVENUE DRUMS, VERTICAL PANELS, AND BARRICADES ARE SPACED 40' C-C ALONG SHIFTS, 80' C-C ON TANGENT, AND 20' C-C ALONG RAMP GORES, EXCEPT WHERE OTHERWISE NOTED.

LEGEND

- WORK ZONE
- COMPLETED CONSTRUCTION (PREVIOUS STAGE WORK ZONE)
- TEMPORARY PAVEMENT
- MILL AND FILL
- COMPLETED TEMPORARY PAVEMENT (PREVIOUS STAGE WORK ZONE)
- DIRECTION OF TRAFFIC
- TYPE II BARRICADE OR DRUM, W/ STEADY BURN LIGHT (SEE NOTE)
- VERTICAL PANELS (SEE NOTE)
- TEMPORARY CONCRETE BARRIER
- IMPACT ATTENUATORS, TEMPORARY
- SIGN
- TYPE III BARRICADE W/ 2 FLASHERS

MODEL: I:\0005 - 01\AD - SE PLAN 01 (Sheet)
FILE NAME: p:\projects\2023\10600\00\Eng_Docs\CAD_Sheets\MOT\0264R71-DD\Sheet-MOT_Prestage-2.dgn



USER NAME = nReynolds	DESIGNED - N.REYNOLDS	REVISED -
PLOT SCALE = 0.16666633 1/ in.	DRAWN - N.REYNOLDS	REVISED -
PLOT DATE = 10/13/2023	CHECKED - J. TARDY	REVISED -
	DATE - 10/13/2023	REVISED -

**STATE OF ILLINOIS
DEPARTMENT OF TRANSPORTATION**

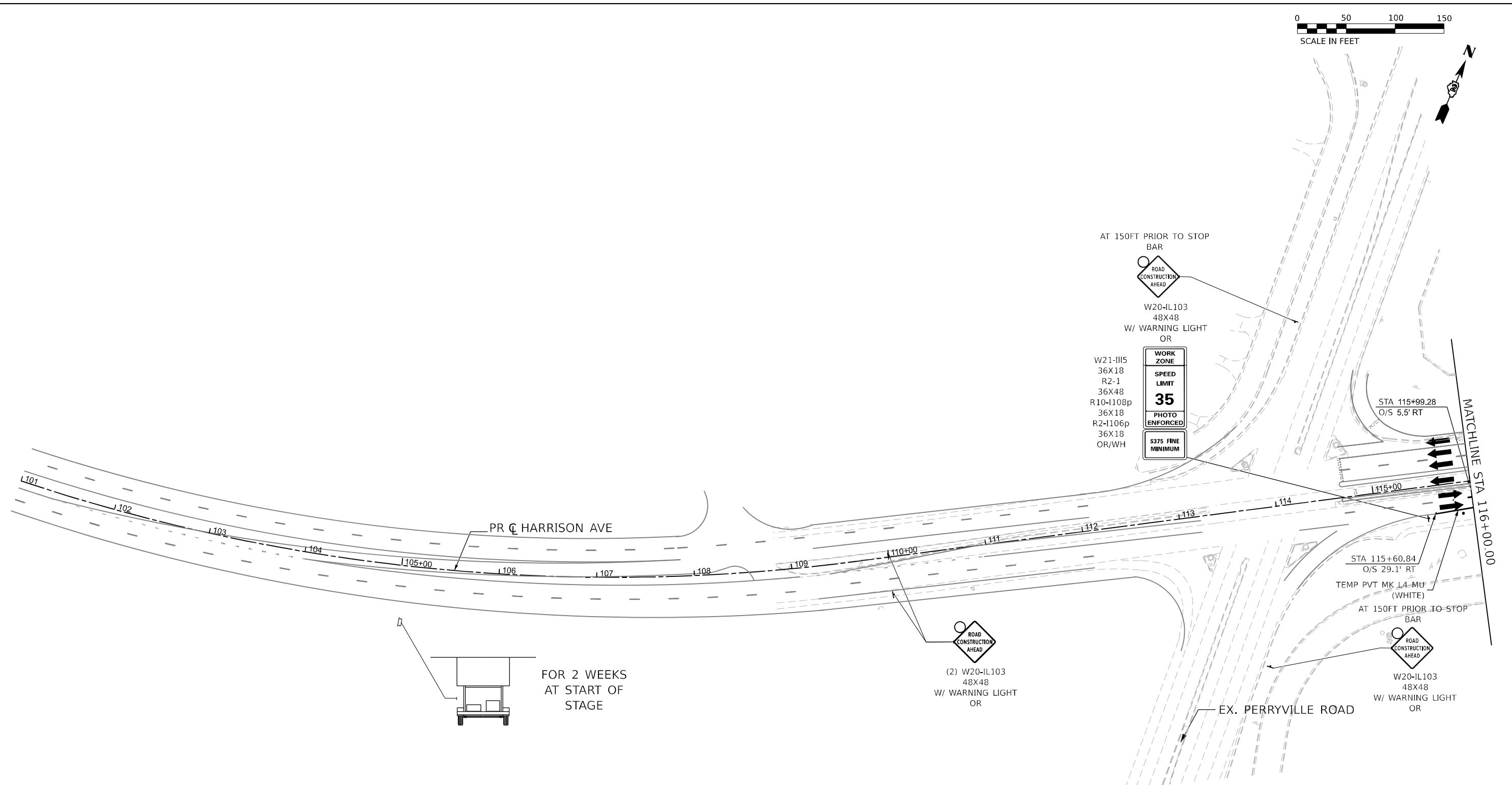
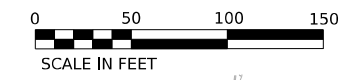
**MAINTENANCE OF TRAFFIC
RAMP B PRESTAGE - 2**

SCALE: 1"=50' SHEET 37 OF 131 SHEETS STA. TO STA.

F.A. RTE.	SECTION	COUNTY	TOTAL SHEETS	SHEET NO.
*	(5)RS & (5&5H)RC	WINNEBAGO	1279	231
CONTRACT NO. 64R71				
ILLINOIS FED. AID PROJECT				

KEYPLAN SHEET 16

* FAI ROUTE 39 (I-39) & FAP ROUTE 525 (US 20)



AT 150FT PRIOR TO STOP BAR

ROAD CONSTRUCTION AHEAD

W20-IL103
48X48
W/ WARNING LIGHT
OR

WORK ZONE

SPEED LIMIT
35

PHOTO ENFORCED

S375 FINE MINIMUM

W21-III5
36X18
R2-1
36X48
R10-I108p
36X18
R2-I106p
36X18
OR/WH

STA 115+99.28
O/S 5.5' RT

STA 115+60.84
O/S 29.1' RT

TEMP PVT MK L4-MH
(WHITE)

AT 150FT PRIOR TO STOP BAR

ROAD CONSTRUCTION AHEAD

W20-IL103
48X48
W/ WARNING LIGHT
OR

EX. PERRYVILLE ROAD

MATCHLINE STA 116+00.00



ROAD CONSTRUCTION AHEAD

(2) W20-IL103
48X48
W/ WARNING LIGHT
OR

PLAN LEGEND NOTES

- 1-39 DRUMS, VERTICAL PANELS, AND BARRICADES ARE SPACED 40' C-C ALONG SHIFTS, 100' C-C ON TANGENT, AND 20' C-C ALONG RAMP GORES, EXCEPT WHERE OTHERWISE NOTED.
- HARRISON AVENUE DRUMS, VERTICAL PANELS, AND BARRICADES ARE SPACED 40' C-C ALONG SHIFTS, 80' C-C ON TANGENT, AND 20' C-C ALONG RAMP GORES, EXCEPT WHERE OTHERWISE NOTED.

LEGEND

- WORK ZONE
- COMPLETED CONSTRUCTION (PREVIOUS STAGE WORK ZONE)
- TEMPORARY PAVEMENT
- MILL AND FILL
- COMPLETED TEMPORARY PAVEMENT (PREVIOUS STAGE WORK ZONE)

- DIRECTION OF TRAFFIC
- TYPE II BARRICADE OR DRUM, W/ STEADY BURN LIGHT (SEE NOTE)
- VERTICAL PANELS (SEE NOTE)
- TEMPORARY CONCRETE BARRIER
- IMPACT ATTENUATORS, TEMPORARY
- SIGN
- TYPE III BARRICADE W/ 2 FLASHERS

STAGING NOTES

- DURING DAY - WHEN TRAFFIC CONTROL IS AS SHOWN, A 3:1 GRAVEL WEDGE SHALL BE PLACED ALONG THE EDGE OF PAVEMENT TO MITIGATE THE DROP-OFF
- LANE CLOSURES USING TC&P STANDARD 701422 MAY BE USED DURING ALLOWABLE LANE CLOSURE HOURS
- RAMP DIRECTIONAL SIGNAGE SHOWN FOR 139, US-51 AND US-20 SHALL BE INCLUDED IN THE COST OF TC&P STANDARD 701411

KEYPLAN SHEET 1



USER NAME = nReynolds	DESIGNED - N.REYNOLDS	REVISED -
	DRAWN - N.REYNOLDS	REVISED -
PLOT SCALE = 0.16666667 1/ in.	CHECKED - J. TARDY	REVISED -
PLOT DATE = 10/13/2023	DATE - 10/13/2023	REVISED -

STATE OF ILLINOIS
DEPARTMENT OF TRANSPORTATION

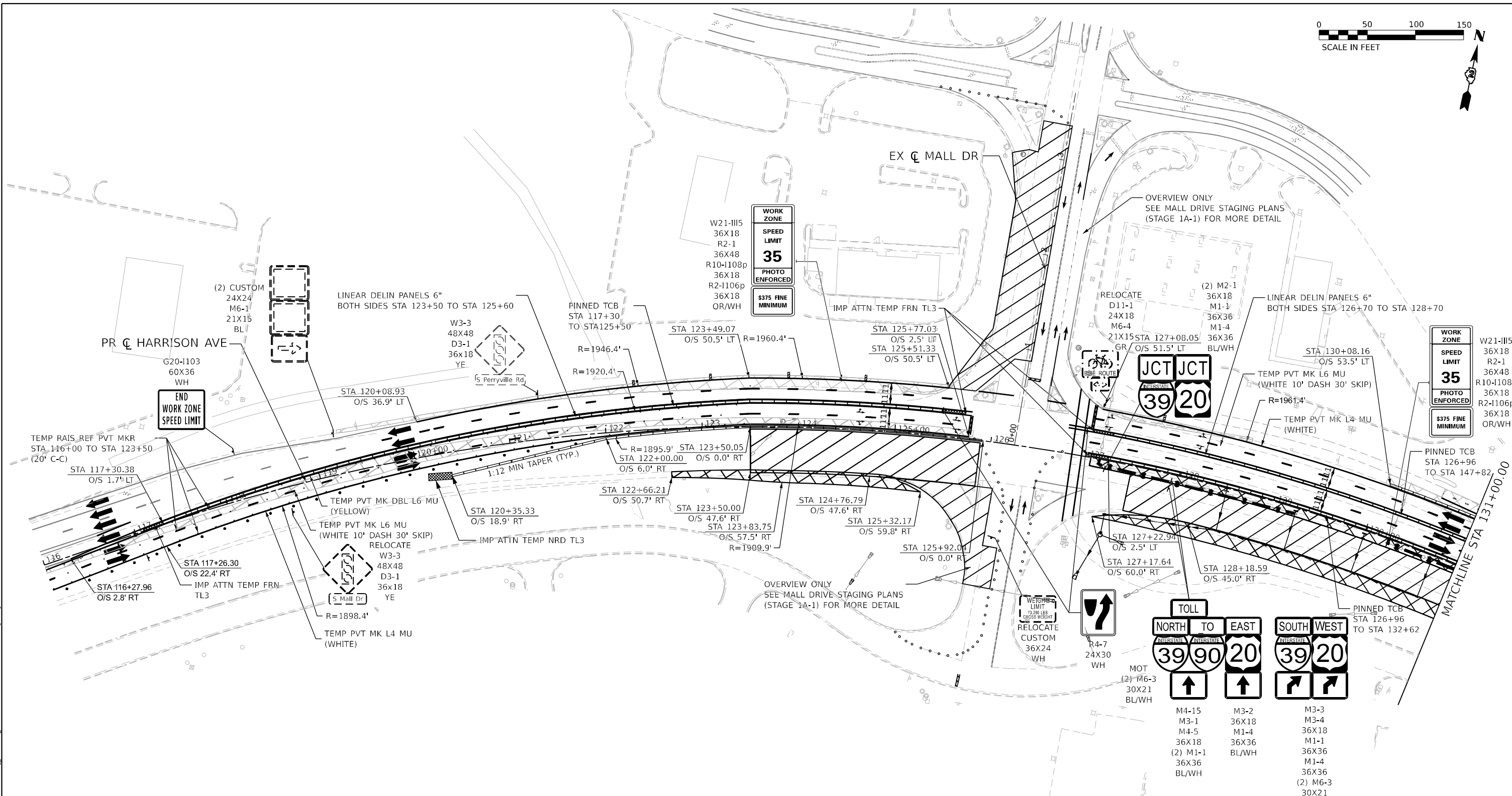
**MAINTENANCE OF TRAFFIC
HARRISON AVE STAGE 1**

SCALE: 1"=50' SHEET 38 OF 131 SHEETS STA. TO STA.

F.A.* RTE.	SECTION	COUNTY	TOTAL SHEETS	SHEET NO.
*	(5)RS & (5&5HB)RC	WINNEBAGO	1279	232
CONTRACT NO. 64R71				

* FAI ROUTE 39 (I-39) & FAP ROUTE 525 (US 20)

MODEL: P:\US20\Harr-Plan-00 (Sheet1)
 FILE NAME: P:\Benesch\Projects\64R71\Documents\108000\001\Eng_Docs\CAD Sheets\MOT\0264R71-DDLS\Sta-MOT_Stage_1.dgn



PLAN LEGEND NOTES

- 1-39 DRUMS, VERTICAL PANELS, AND BARRICADES ARE SPACED 40' C-C ALONG SHIFTS, 100' C-C ON TANGENT, AND 20' C-C ALONG RAMP GORES, EXCEPT WHERE OTHERWISE NOTED.
- HARRISON AVENUE DRUMS, VERTICAL PANELS, AND BARRICADES ARE SPACED 40' C-C ALONG SHIFTS, 80' C-C ON TANGENT, AND 20' C-C ALONG RAMP GORES, EXCEPT WHERE OTHERWISE NOTED.

LEGEND

- WORK ZONE
- COMPLETED CONSTRUCTION (PREVIOUS STAGE WORK ZONE)
- TEMPORARY PAVEMENT
- MILL AND FILL
- COMPLETED TEMPORARY PAVEMENT (PREVIOUS STAGE WORK ZONE)

- DIRECTION OF TRAFFIC
- TYPE II BARRICADE OR DRUM, W/ STEADY BURN LIGHT (SEE NOTE)
- VERTICAL PANELS (SEE NOTE)
- TEMPORARY CONCRETE BARRIER
- IMPACT ATTENUATORS, TEMPORARY
- SIGN
- TYPE III BARRICADE W/ 2 FLASHERS



USER NAME = nReynolds	DESIGNED - N.REYNOLDS	REVISED -
	DRAWN - N.REYNOLDS	REVISED -
PLOT SCALE = 0.16666667"/in.	CHECKED - J. TARDY	REVISED -
PLOT DATE = 10/26/2023	DATE - 10/13/2023	REVISED -

STATE OF ILLINOIS
DEPARTMENT OF TRANSPORTATION

**MAINTENANCE OF TRAFFIC
HARRISON AVE STAGE 1**

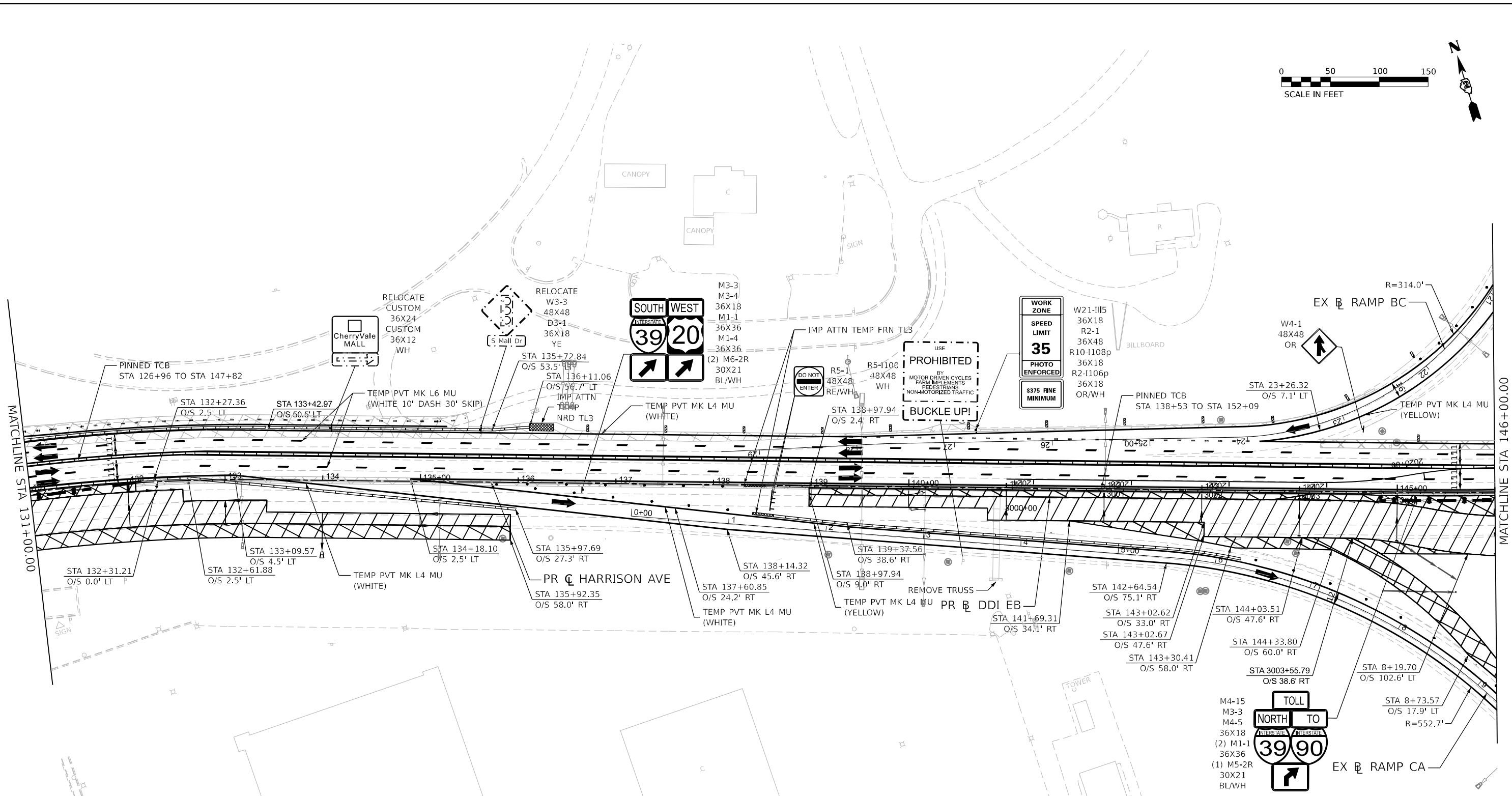
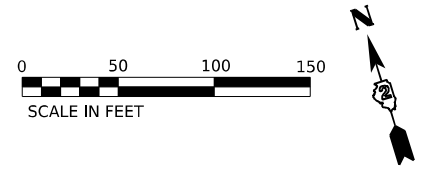
SCALE: 1"=50' SHEET 39 OF 131 SHEETS STA. TO STA.

F.A.* RTE.		SECTION	COUNTY	TOTAL SHEETS	SHEET NO.
*		(5)RS & (5&5HB)RC	WINNEBAGO	1279	233
CONTRACT NO. 64R71					
ILLINOIS FED. AID PROJECT					

KEYPLAN SHEET 2

* FAI ROUTE 39 (I-39) & FAP ROUTE 525 (US 20)

MODEL: P:\US20\Harr-Plan-01 [Sheet].dgn
 FILE NAME: P:\US20\Harr-Plan-01 [Sheet].dgn
 PROJECT: I-39/US-20 Maintenance of Traffic - Stage 1
 DRAWING: Maintenance of Traffic - Stage 1 - Plan
 DATE: 10/26/2023
 TIME: 10:00:00 AM
 USER: nReynolds
 PLOT: 10/26/2023 10:00:00 AM
 PLOT SCALE: 0.16666667"/in.
 PLOT DATE: 10/26/2023



PLAN LEGEND NOTES

- 1-39 DRUMS, VERTICAL PANELS, AND BARRICADES ARE SPACED 40' C-C ALONG SHIFTS, 100' C-C ON TANGENT, AND 20' C-C ALONG RAMP GORES, EXCEPT WHERE OTHERWISE NOTED.
- HARRISON AVENUE DRUMS, VERTICAL PANELS, AND BARRICADES ARE SPACED 40' C-C ALONG SHIFTS, 80' C-C ON TANGENT, AND 20' C-C ALONG RAMP GORES, EXCEPT WHERE OTHERWISE NOTED.

LEGEND

- WORK ZONE
- COMPLETED CONSTRUCTION (PREVIOUS STAGE WORK ZONE)
- TEMPORARY PAVEMENT
- MILL AND FILL
- COMPLETED TEMPORARY PAVEMENT (PREVIOUS STAGE WORK ZONE)

- DIRECTION OF TRAFFIC
- TYPE II BARRICADE OR DRUM, W/ STEADY BURN LIGHT (SEE NOTE)
- VERTICAL PANELS (SEE NOTE)
- TEMPORARY CONCRETE BARRIER
- IMPACT ATTENUATORS, TEMPORARY
- SIGN
- TYPE III BARRICADE W/ 2 FLASHERS

MODEL: P:\US20\HarrPlan02 [Sheet].dgn
 FILE NAME: P:\US20\HarrPlan02 [Sheet].dgn
 PROJECT: I-39/US 525 Maintenance of Traffic - Stage 1
 DATE: 10/13/2023
 USER: nreynolds



USER NAME = nreynolds	DESIGNED - N.REYNOLDS	REVISED -
	DRAWN - N.REYNOLDS	REVISED -
PLOT SCALE = 0.16666667"/in.	CHECKED - J. TARDY	REVISED -
PLOT DATE = 10/13/2023	DATE - 10/13/2023	REVISED -

**STATE OF ILLINOIS
DEPARTMENT OF TRANSPORTATION**

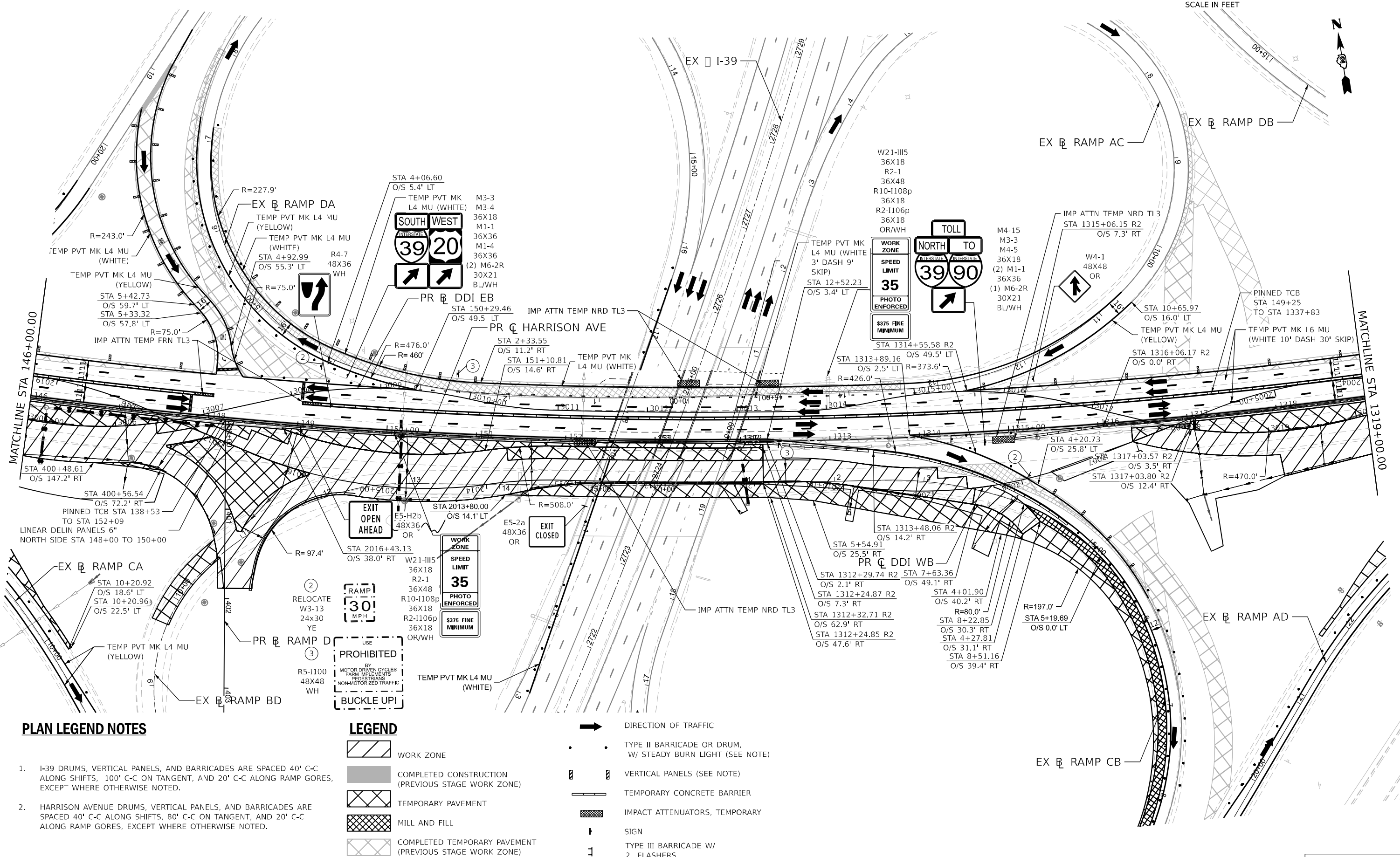
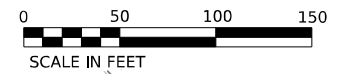
**MAINTENANCE OF TRAFFIC
HARRISON AVE STAGE 1**

SCALE: 1"=50' SHEET 40 OF 131 SHEETS STA. TO STA.

KEYPLAN SHEET 3

F.A.* RTE.	SECTION	COUNTY	TOTAL SHEETS	SHEET NO.
*	(5)RS & (5&5HB)RC	WINNEBAGO	1279	234
CONTRACT NO. 64R71				
ILLINOIS FED. AID PROJECT				

* FAI ROUTE 39 (I-39) & FAP ROUTE 525 (US 20)



PLAN LEGEND NOTES

1. I-39 DRUMS, VERTICAL PANELS, AND BARRICADES ARE SPACED 40' C-C ALONG SHIFTS, 100' C-C ON TANGENT, AND 20' C-C ALONG RAMP GORES, EXCEPT WHERE OTHERWISE NOTED.
2. HARRISON AVENUE DRUMS, VERTICAL PANELS, AND BARRICADES ARE SPACED 40' C-C ALONG SHIFTS, 80' C-C ON TANGENT, AND 20' C-C ALONG RAMP GORES, EXCEPT WHERE OTHERWISE NOTED.

LEGEND

- WORK ZONE
- COMPLETED CONSTRUCTION (PREVIOUS STAGE WORK ZONE)
- TEMPORARY PAVEMENT
- MILL AND FILL
- COMPLETED TEMPORARY PAVEMENT (PREVIOUS STAGE WORK ZONE)

- DIRECTION OF TRAFFIC
- TYPE II BARRICADE OR DRUM, W/ STEADY BURN LIGHT (SEE NOTE)
- VERTICAL PANELS (SEE NOTE)
- TEMPORARY CONCRETE BARRIER
- IMPACT ATTENUATORS, TEMPORARY
- SIGN
- TYPE III BARRICADE W/ 2 FLASHERS



USER NAME = nReynolds	DESIGNED - N.REYNOLDS	REVISED -
	DRAWN - N.REYNOLDS	REVISED -
PLOT SCALE = 0.16666667" / in.	CHECKED - J. TARDY	REVISED -
PLOT DATE = 10/26/2023	DATE = 10/13/2023	REVISED -

STATE OF ILLINOIS
DEPARTMENT OF TRANSPORTATION

MAINTENANCE OF TRAFFIC
HARRISON AVE STAGE 1

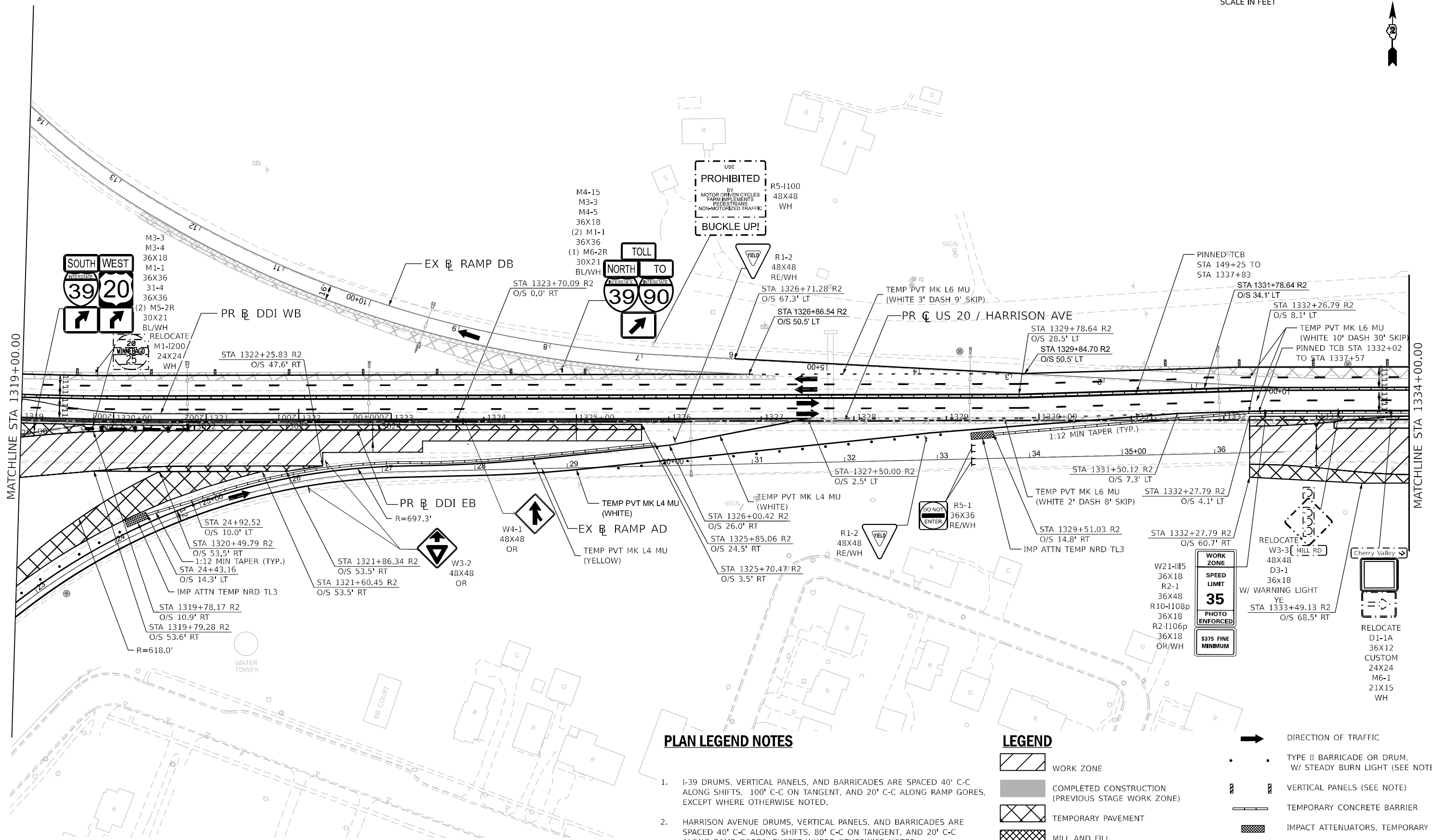
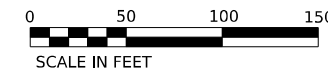
SCALE: 1"=50' SHEET 41 OF 131 SHEETS STA. TO STA.

KEYPLAN SHEET 4

F.A.* RTE.	SECTION	COUNTY	TOTAL SHEETS	SHEET NO.
*	(5)RS & (5&5HB)RC	WINNEBAGO	1279	235
CONTRACT NO. 64R71				
ILLINOIS FED. AID PROJECT				

* FAI ROUTE 39 (I-39) & FAP ROUTE 525 (US 20)

MODEL: P:\US20\Harr-Plan-03 [Sheet].dgn
 FILE NAME: P:\US20\Harr-Plan-03 [Sheet].dgn
 PROJECT: P:\US20\Harr-Plan-03 [Sheet].dgn
 USER: nReynolds
 DATE: 10/26/2023 10:00 AM
 PLOT DATE: 10/26/2023 10:00 AM
 PLOT SCALE: 0.16666667" / in.
 PLOT SHEET: 41 OF 131 SHEETS



PLAN LEGEND NOTES

1. I-39 DRUMS, VERTICAL PANELS, AND BARRICADES ARE SPACED 40' C-C ALONG SHIFTS, 100' C-C ON TANGENT, AND 20' C-C ALONG RAMP GORES, EXCEPT WHERE OTHERWISE NOTED.
2. HARRISON AVENUE DRUMS, VERTICAL PANELS, AND BARRICADES ARE SPACED 40' C-C ALONG SHIFTS, 80' C-C ON TANGENT, AND 20' C-C ALONG RAMP GORES, EXCEPT WHERE OTHERWISE NOTED.

LEGEND

- WORK ZONE
- COMPLETED CONSTRUCTION (PREVIOUS STAGE WORK ZONE)
- TEMPORARY PAVEMENT
- MILL AND FILL
- COMPLETED TEMPORARY PAVEMENT (PREVIOUS STAGE WORK ZONE)
- DIRECTION OF TRAFFIC
- TYPE II BARRICADE OR DRUM, W/ STEADY BURN LIGHT (SEE NOTE)
- VERTICAL PANELS (SEE NOTE)
- TEMPORARY CONCRETE BARRIER
- IMPACT ATTENUATORS, TEMPORARY
- SIGN
- TYPE III BARRICADE W/ 2 FLASHERS

WORK ZONE
SPEED LIMIT 35
PHOTO ENFORCED
\$375 FINE MINIMUM

RELOCATE
W3-3 MILL RD
48X48
D3-1
36X18
W/ WARNING LIGHT
YE
STA 1333+49.13 R2
O/S 68.5' RT

RELOCATE
D1-1A
36X12
CUSTOM
24X24
M6-1
21X15
WH



USER NAME = nReynolds	DESIGNED - N.REYNOLDS	REVISED -
PLOT SCALE = 0.16666667" / in.	DRAWN - N.REYNOLDS	REVISED -
PLOT DATE = 10/13/2023	CHECKED - J. TARDY	REVISED -
	DATE - 10/13/2023	REVISED -

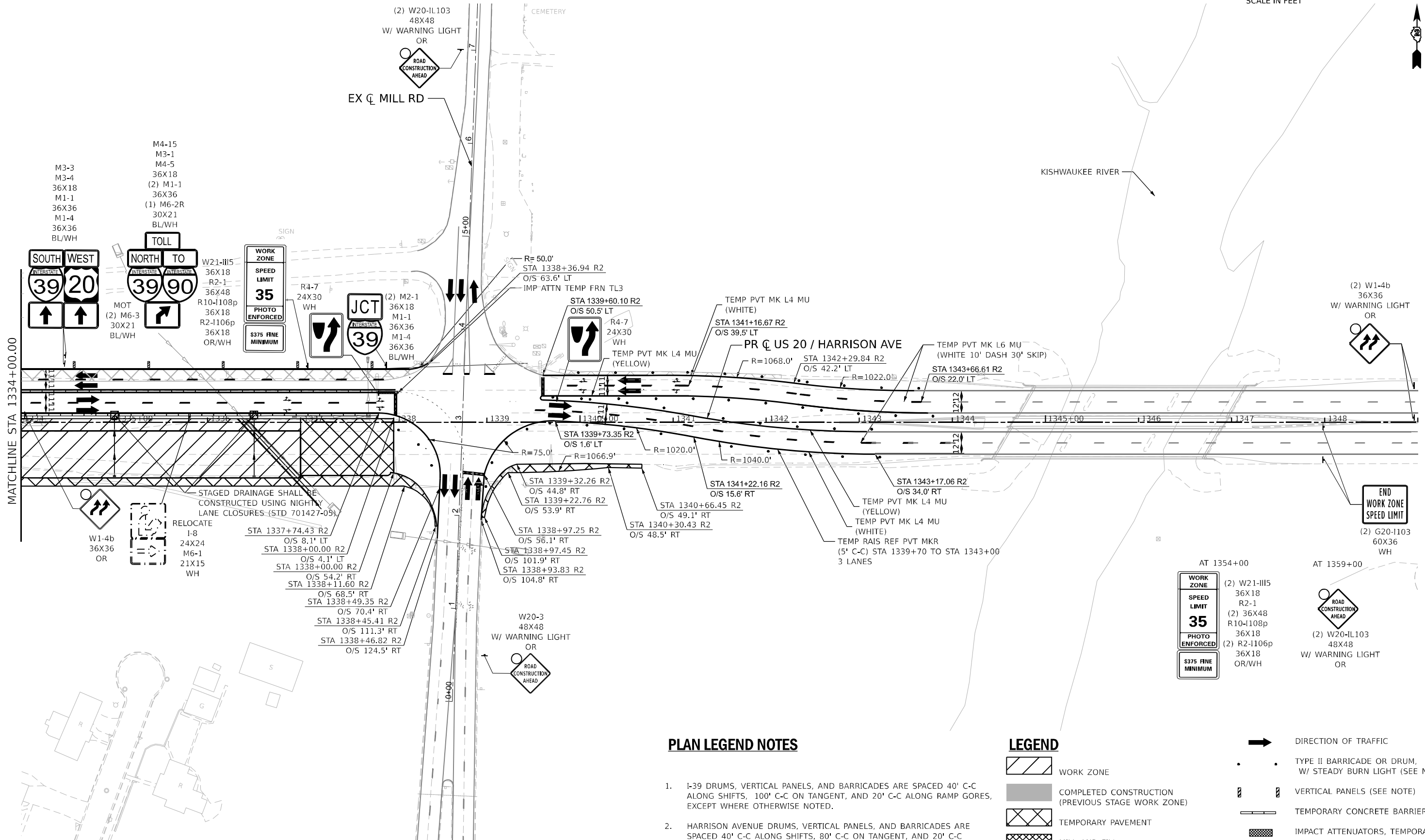
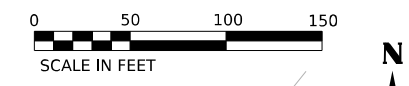
**STATE OF ILLINOIS
DEPARTMENT OF TRANSPORTATION**

**MAINTENANCE OF TRAFFIC
HARRISON AVE STAGE 1**

SCALE: 1"=50' SHEET 42 OF 131 SHEETS STA. TO STA.

F.A.* RTE.	SECTION	COUNTY	TOTAL SHEETS	SHEET NO.
*	(5)RS & (5&5HB)RC	WINNEBAGO	1279	236
CONTRACT NO. 64R71				
ILLINOIS FED. AID PROJECT				

* FAI ROUTE 39 (I-39) & FAP ROUTE 525 (US 20)



- 1-39 DRUMS, VERTICAL PANELS, AND BARRICADES ARE SPACED 40' C-C ALONG SHIFTS, 100' C-C ON TANGENT, AND 20' C-C ALONG RAMP GORES, EXCEPT WHERE OTHERWISE NOTED.
- HARRISON AVENUE DRUMS, VERTICAL PANELS, AND BARRICADES ARE SPACED 40' C-C ALONG SHIFTS, 80' C-C ON TANGENT, AND 20' C-C ALONG RAMP GORES, EXCEPT WHERE OTHERWISE NOTED.

LEGEND

- WORK ZONE
- COMPLETED CONSTRUCTION (PREVIOUS STAGE WORK ZONE)
- TEMPORARY PAVEMENT
- MILL AND FILL
- COMPLETED TEMPORARY PAVEMENT (PREVIOUS STAGE WORK ZONE)
- DIRECTION OF TRAFFIC
- TYPE II BARRICADE OR DRUM, W/ STEADY BURN LIGHT (SEE NOTE)
- VERTICAL PANELS (SEE NOTE)
- TEMPORARY CONCRETE BARRIER
- IMPACT ATTENUATORS, TEMPORARY
- SIGN
- TYPE III BARRICADE W/ 2 FLASHERS

KEYPLAN SHEET 6



USER NAME = nreynolds	DESIGNED - N.REYNOLDS	REVISED -
PLOT SCALE = 0.16666667" / in.	DRAWN - N.REYNOLDS	REVISED -
PLOT DATE = 10/26/2023	CHECKED - J. TARDY	REVISED -
	DATE - 10/13/2023	REVISED -

**STATE OF ILLINOIS
DEPARTMENT OF TRANSPORTATION**

**MAINTENANCE OF TRAFFIC
HARRISON AVE STAGE 1**

SCALE: 1"=50' SHEET 43 OF 131 SHEETS STA. TO STA.

F.A.* RTE.	SECTION	COUNTY	TOTAL SHEETS	SHEET NO.
*	(5)RS & (5&5HB)RC	WINNEBAGO	1279	237
CONTRACT NO. 64R71				






* FAI ROUTE 39 (I-39) & FAP ROUTE 525 (US 20)








MODEL: P:\US20\Harr-Plan-05 (Sheet) FILE NAME: P:\US20\Harr-Plan-05\Drawings\MOI\0800\001\Eng_Docs\CAD_Sheets\MOT\0264R71-DDI-Site-MOT-Stage_1.dgn

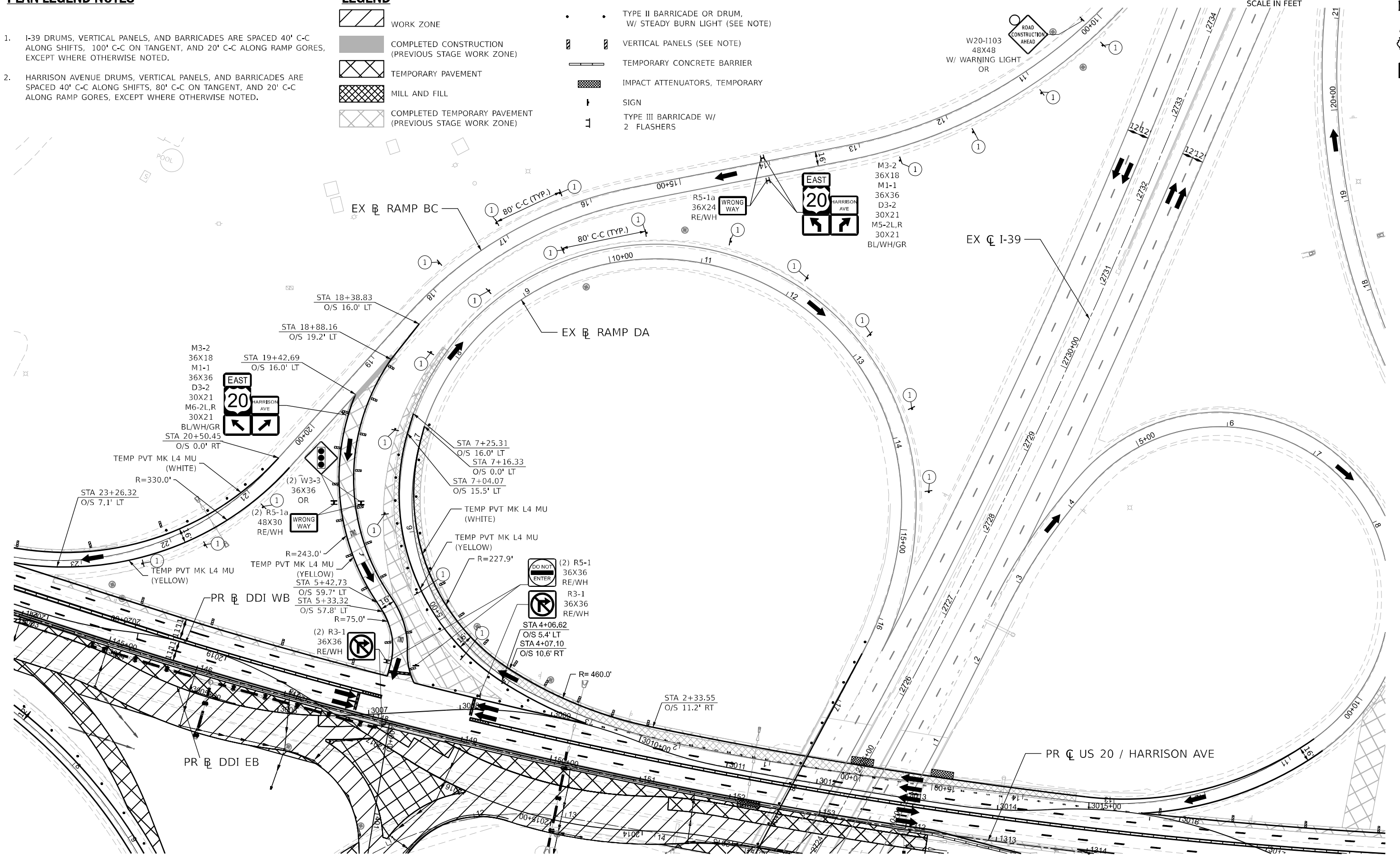

PLAN LEGEND NOTES

1. I-39 DRUMS, VERTICAL PANELS, AND BARRICADES ARE SPACED 40' C-C ALONG SHIFTS, 100' C-C ON TANGENT, AND 20' C-C ALONG RAMP GORES, EXCEPT WHERE OTHERWISE NOTED.
2. HARRISON AVENUE DRUMS, VERTICAL PANELS, AND BARRICADES ARE SPACED 40' C-C ALONG SHIFTS, 80' C-C ON TANGENT, AND 20' C-C ALONG RAMP GORES, EXCEPT WHERE OTHERWISE NOTED.

LEGEND

-  WORK ZONE
-  COMPLETED CONSTRUCTION (PREVIOUS STAGE WORK ZONE)
-  TEMPORARY PAVEMENT
-  MILL AND FILL
-  COMPLETED TEMPORARY PAVEMENT (PREVIOUS STAGE WORK ZONE)

-  DIRECTION OF TRAFFIC
-  TYPE II BARRICADE OR DRUM, W/ STEADY BURN LIGHT (SEE NOTE)
-  VERTICAL PANELS (SEE NOTE)
-  TEMPORARY CONCRETE BARRIER
-  IMPACT ATTENUATORS, TEMPORARY
-  SIGN
-  TYPE III BARRICADE W/ 2 FLASHERS



MODEL: I:\CORP - OI\IAD - NY PLAN 01 (Sheet) FILE NAME: p:\benesch\p\2024\01\IAD - NY PLAN 01 (Sheet) 10800.00\Eng_Docs\CAD_Sheets\MOI\2024R71-DDI\Site-MOT_Stage_1.dgn
 p:\benesch\p\2024\01\IAD - NY PLAN 01 (Sheet) 10800.00\Eng_Docs\CAD_Sheets\MOI\2024R71-DDI\Site-MOT_Stage_1.dgn



USER NAME = nReynolds	DESIGNED - N.REYNOLDS	REVISED -
PLOT SCALE = 0.1666667"/in.	DRAWN - N.REYNOLDS	REVISED -
PLOT DATE = 10/13/2023	CHECKED - J. TARDY	REVISED -
	DATE - 10/13/2023	REVISED -

STATE OF ILLINOIS
DEPARTMENT OF TRANSPORTATION

**MAINTENANCE OF TRAFFIC
RAMP C STAGE 1**

SCALE: 1"=50' SHEET 44 OF 131 SHEETS STA. TO STA.

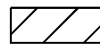




KEYPLAN SHEET 14	
F.A.* RTE.	TOTAL SHEETS
SECTION (5)RS & (5&5H)RC	1279
COUNTY WINNEBAGO	SHEET NO. 238
CONTRACT NO. 64R71	
ILLINOIS FED. AID PROJECT	








* FAI ROUTE 39 (I-39) & FAP ROUTE 525 (US 20)

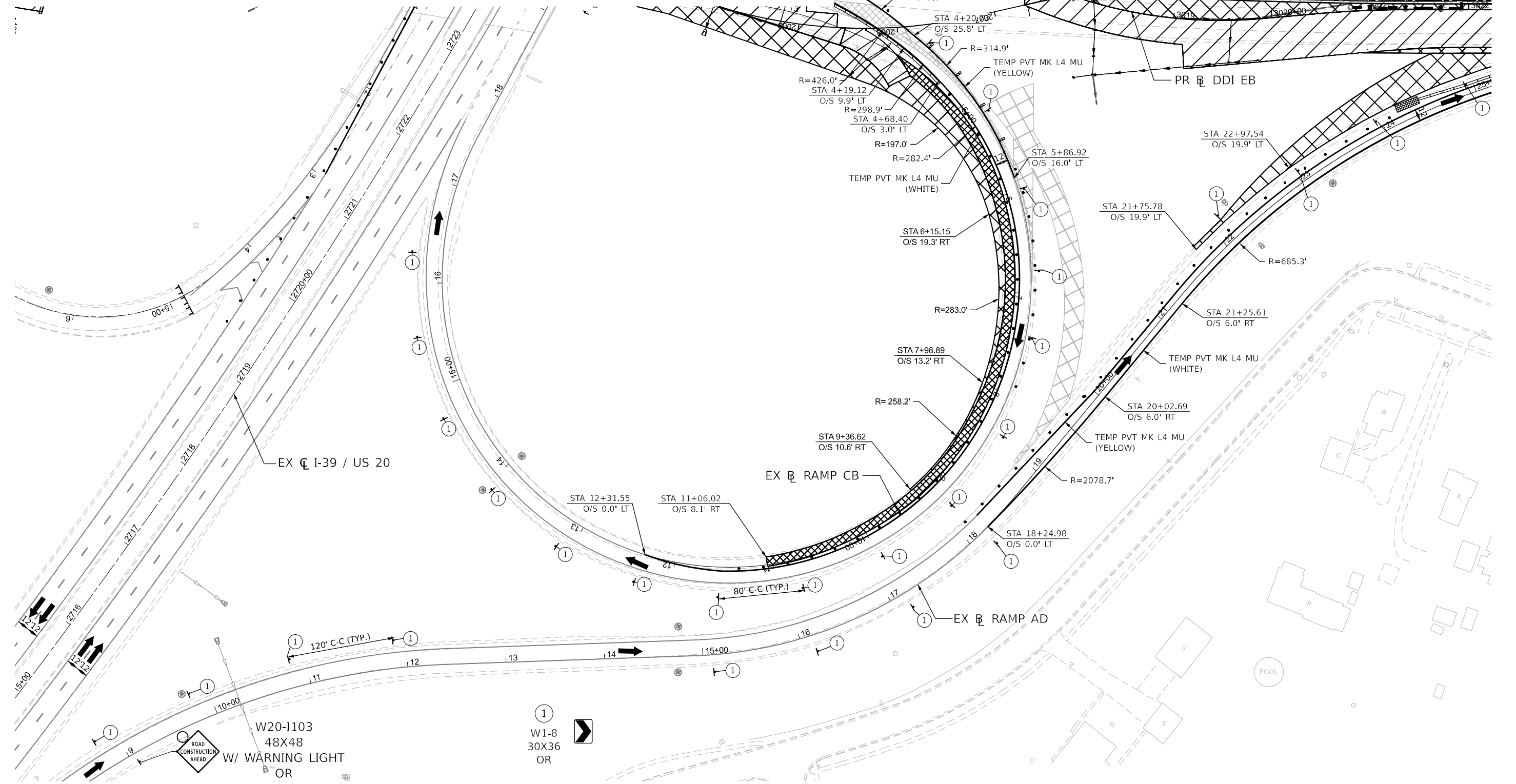
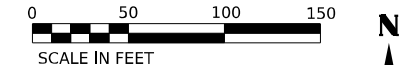
PLAN LEGEND NOTES

- 1-39 DRUMS, VERTICAL PANELS, AND BARRICADES ARE SPACED 40' C-C ALONG SHIFTS, 100' C-C ON TANGENT, AND 20' C-C ALONG RAMP GORES, EXCEPT WHERE OTHERWISE NOTED.
- HARRISON AVENUE DRUMS, VERTICAL PANELS, AND BARRICADES ARE SPACED 40' C-C ALONG SHIFTS, 80' C-C ON TANGENT, AND 20' C-C ALONG RAMP GORES, EXCEPT WHERE OTHERWISE NOTED.

LEGEND

-  WORK ZONE
-  COMPLETED CONSTRUCTION (PREVIOUS STAGE WORK ZONE)
-  TEMPORARY PAVEMENT
-  MILL AND FILL
-  COMPLETED TEMPORARY PAVEMENT (PREVIOUS STAGE WORK ZONE)

-  DIRECTION OF TRAFFIC
-  TYPE II BARRICADE OR DRUM, W/ STEADY BURN LIGHT (SEE NOTE)
-  VERTICAL PANELS (SEE NOTE)
-  TEMPORARY CONCRETE BARRIER
-  IMPACT ATTENUATORS, TEMPORARY
-  SIGN
-  TYPE III BARRICADE W/ 2 FLASHERS



MODEL: I:\CORP - O\IAD - SE PLAN 01 (Sheet) FILE NAME: p:\brensch\p\2022\10800\10800.dwg Des:CAD Sheets\MOT\0264R71-DDI-Site-MOT-Stage 1.dwg
 p:\brensch\p\2022\10800\10800.dwg Des:CAD Sheets\MOT\0264R71-DDI-Site-MOT-Stage 1.dwg
 Alfred Benesch & Company 35 W. Wacker Drive, Suite 3300 Chicago, Illinois 60601 312.665.0150 Job No. 10800.00



USER NAME = nReynolds	DESIGNED - N.REYNOLDS	REVISED -
DRAWN - N.REYNOLDS	REVISED -	
PLOT SCALE = 0.1666667' / in.	CHECKED - J. TARDY	REVISED -
PLOT DATE = 10/13/2023	DATE - 10/13/2023	REVISED -

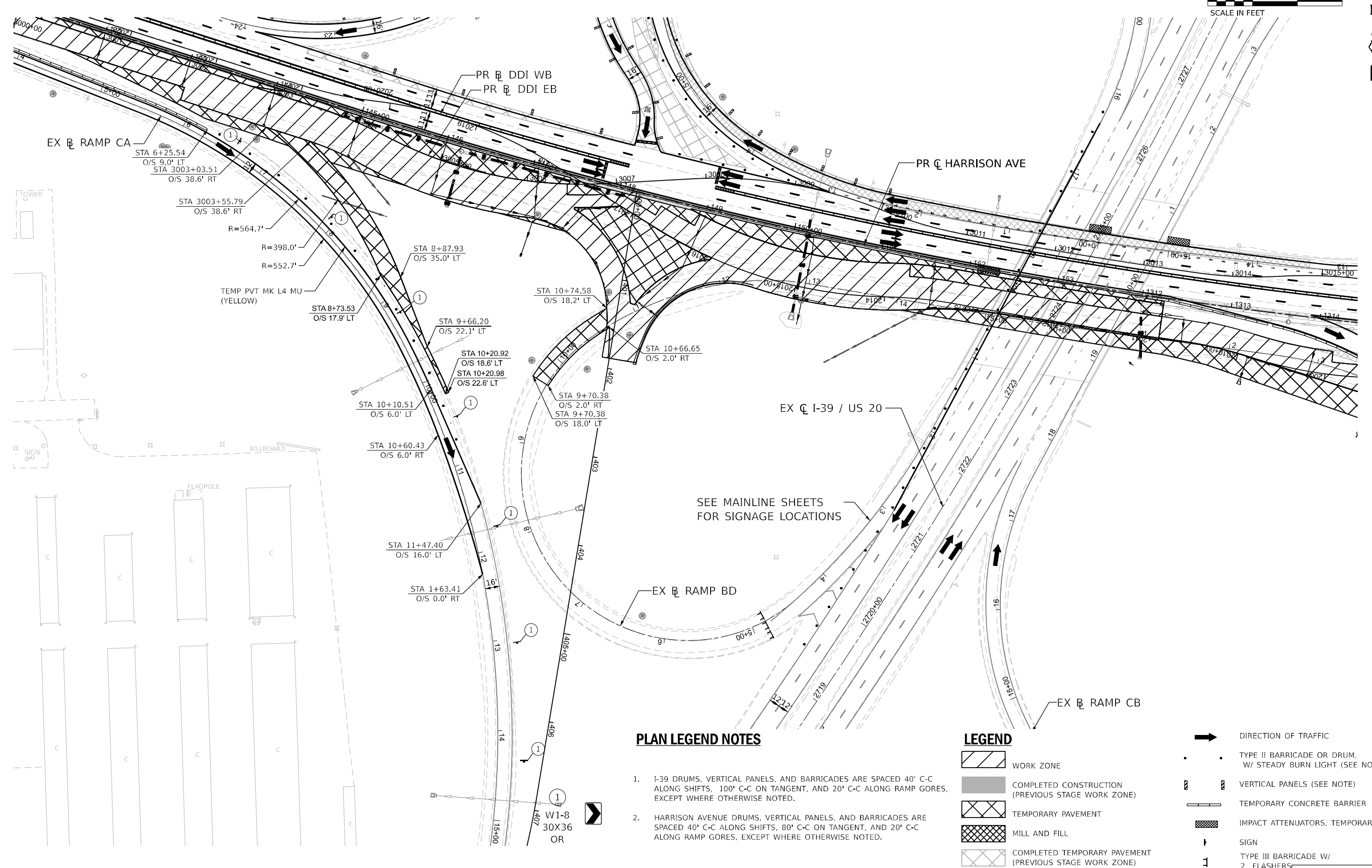
STATE OF ILLINOIS
DEPARTMENT OF TRANSPORTATION

MAINTENANCE OF TRAFFIC
RAMP B STAGE 1

SCALE: 1"=50' SHEET 0 45 OF 031 SHEETS STA. TO STA.

KEYPLAN SHEET 16		F.A.* RTE.	SECTION	COUNTY	TOTAL SHEETS	SHEET NO.
		*	(5)RS & (5&5HB)RC	WINNEBAGO	1279	239
				CONTRACT NO. 64R71		
				ILLINOIS FED. AID PROJECT		

* FAI ROUTE 39 (I-39) & FAP ROUTE 525 (US 20)



PLAN LEGEND NOTES

1. I-39 DRUMS, VERTICAL PANELS, AND BARRICADES ARE SPACED 40' C-C ALONG SHIFTS, 100' C-C ON TANGENT, AND 20' C-C ALONG RAMP GORES, EXCEPT WHERE OTHERWISE NOTED.
2. HARRISON AVENUE DRUMS, VERTICAL PANELS, AND BARRICADES ARE SPACED 40' C-C ALONG SHIFTS, 80' C-C ON TANGENT, AND 20' C-C ALONG RAMP GORES, EXCEPT WHERE OTHERWISE NOTED.

LEGEND

- WORK ZONE
- COMPLETED CONSTRUCTION (PREVIOUS STAGE WORK ZONE)
- TEMPORARY PAVEMENT
- MILL AND FILL
- COMPLETED TEMPORARY PAVEMENT (PREVIOUS STAGE WORK ZONE)
- DIRECTION OF TRAFFIC
- TYPE II BARRICADE OR DRUM, W/ STEADY BURN LIGHT (SEE NOTE)
- VERTICAL PANELS (SEE NOTE)
- TEMPORARY CONCRETE BARRIER
- IMPACT ATTENUATORS, TEMPORARY
- SIGN
- TYPE III BARRICADE W/ 2 FLASHERS

STATE OF ILLINOIS
DEPARTMENT OF TRANSPORTATION

**MAINTENANCE OF TRAFFIC
RAMP D STAGE 1**



USER NAME = nreynolds	DESIGNED - N.REYNOLDS	REVISED -
	DRAWN - N.REYNOLDS	REVISED -
PLOT SCALE = 0.16666667"/in.	CHECKED - J. TARDY	REVISED -
PLOT DATE = 10/13/2023	DATE - 10/13/2023	REVISED -

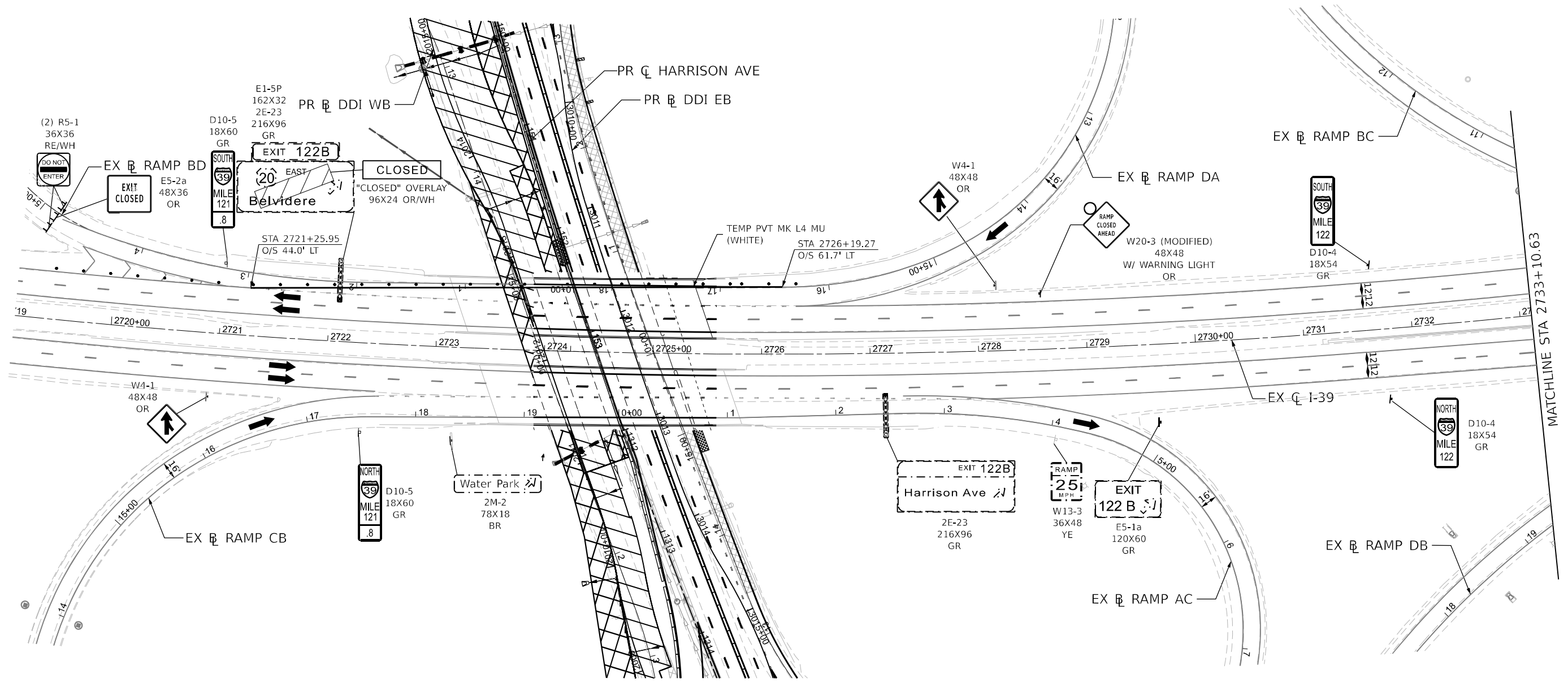
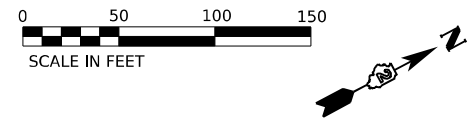
SCALE: 1"=50' SHEET 0 46 OF 031 SHEETS STA. TO STA.

F.A.* RTE.	SECTION	COUNTY	TOTAL SHEETS	SHEET NO.
*	(5)RS & (5&5HB)RC	WINNEBAGO	1279	240
CONTRACT NO. 64R71				

KEYPLAN SHEET 15

* FAI ROUTE 39 (I-39) & FAP ROUTE 525 (US 20)

MODEL: L:\CORP - 01MAD_SIV_PLAN_01_15sheet.dwg
 FILE NAME: p:\brenesch\cadd\108600_01\Eng_Dwg\CADD_Sheets\MOT108600_01\Eng_DDI_Shts\MOT_Stage_1.dwg
 USER: nreynolds
 DATE: 10/13/2023 10:45:00 AM
 Job No. 108600



PLAN LEGEND NOTES

1. I-39 DRUMS, VERTICAL PANELS, AND BARRICADES ARE SPACED 40' C-C ALONG SHIFTS, 100' C-C ON TANGENT, AND 20' C-C ALONG RAMP GORES, EXCEPT WHERE OTHERWISE NOTED.
2. HARRISON AVENUE DRUMS, VERTICAL PANELS, AND BARRICADES ARE SPACED 40' C-C ALONG SHIFTS, 80' C-C ON TANGENT, AND 20' C-C ALONG RAMP GORES, EXCEPT WHERE OTHERWISE NOTED.

LEGEND

- WORK ZONE
- COMPLETED CONSTRUCTION (PREVIOUS STAGE WORK ZONE)
- TEMPORARY PAVEMENT
- MILL AND FILL
- COMPLETED TEMPORARY PAVEMENT (PREVIOUS STAGE WORK ZONE)
- DIRECTION OF TRAFFIC
- TYPE II BARRICADE OR DRUM, W/ STEADY BURN LIGHT (SEE NOTE)
- VERTICAL PANELS (SEE NOTE)
- TEMPORARY CONCRETE BARRIER
- IMPACT ATTENUATORS, TEMPORARY
- SIGN
- TYPE III BARRICADE W/ 2 FLASHERS

KEYPLAN SHEET 10

STATE OF ILLINOIS
DEPARTMENT OF TRANSPORTATION

**MAINTENANCE OF TRAFFIC
I-39 STAGE 1**

SCALE: 1"=50' SHEET 0 47 OF 031 SHEETS STA. TO STA.

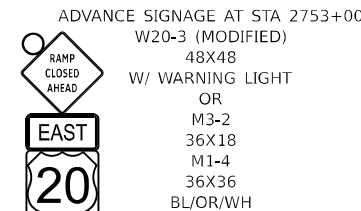
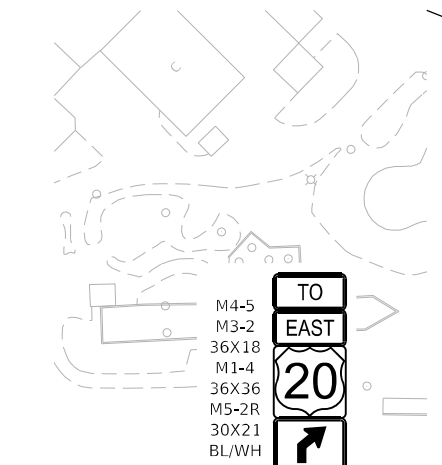
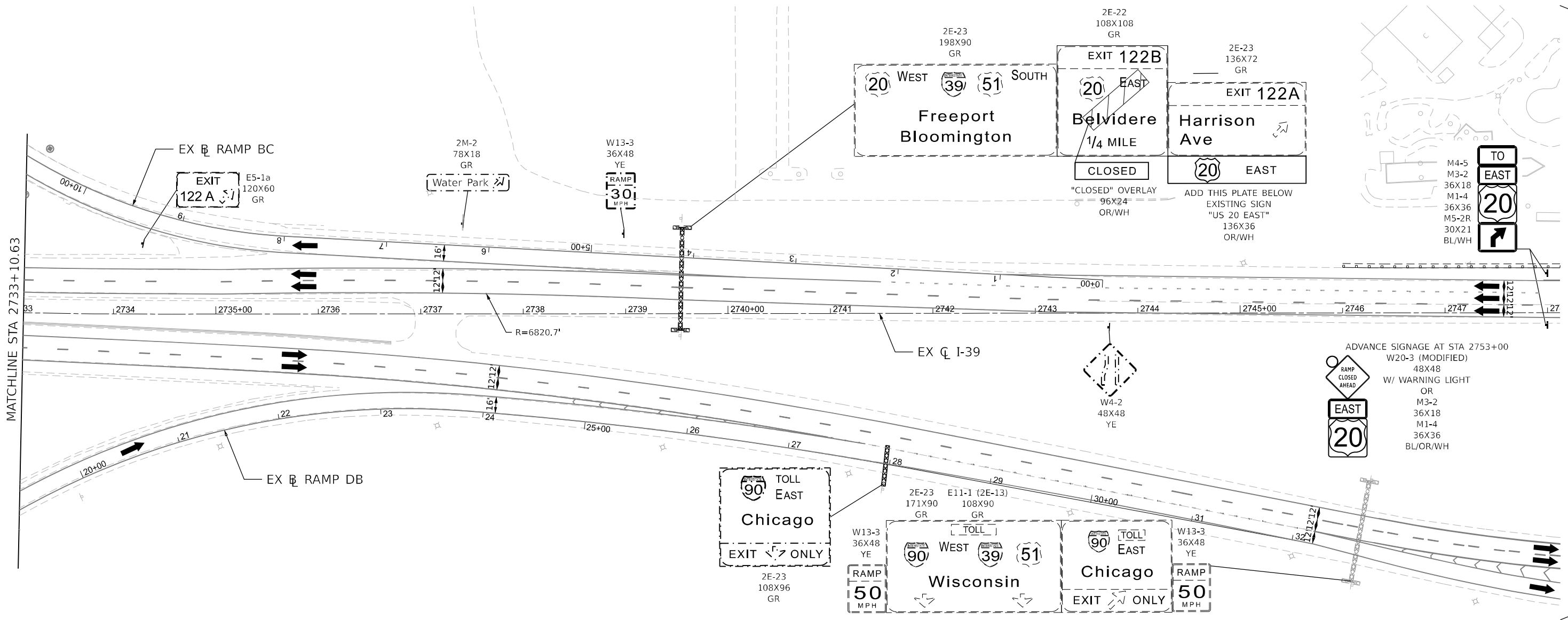
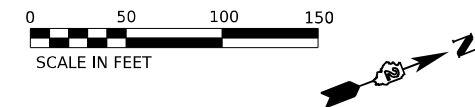
F.A. RTE.	SECTION	COUNTY	TOTAL SHEETS	SHEET NO.
*	(5)RS & (5&5HB)RC	WINNEBAGO	1279	241
CONTRACT NO. 64R71				

ILLINOIS FED. AID PROJECT * FAI ROUTE 39 (I-39) & FAP ROUTE 525 (US 20)

MODEL: E:\110 - MI PLAN 03 (Sheet) FILE NAME: p:\projects\submittals\benesch\108600\108600.dwg Desc:CAD Sheets\108600\108600.dwg 10/13/2023 10:00:00 AM



USER NAME = nReynolds	DESIGNED - N.REYNOLDS	REVISED -
PLOT SCALE = 0.16666633 1/ in.	DRAWN - N.REYNOLDS	REVISED -
PLOT DATE = 10/13/2023	CHECKED - J. TARDY	REVISED -
	DATE - 10/13/2023	REVISED -



PLAN LEGEND NOTES

- 1-39 DRUMS, VERTICAL PANELS, AND BARRICADES ARE SPACED 40' C-C ALONG SHIFTS, 100' C-C ON TANGENT, AND 20' C-C ALONG RAMP GORES, EXCEPT WHERE OTHERWISE NOTED.
- HARRISON AVENUE DRUMS, VERTICAL PANELS, AND BARRICADES ARE SPACED 40' C-C ALONG SHIFTS, 80' C-C ON TANGENT, AND 20' C-C ALONG RAMP GORES, EXCEPT WHERE OTHERWISE NOTED.

LEGEND

- WORK ZONE
- COMPLETED CONSTRUCTION (PREVIOUS STAGE WORK ZONE)
- TEMPORARY PAVEMENT
- MILL AND FILL
- COMPLETED TEMPORARY PAVEMENT (PREVIOUS STAGE WORK ZONE)
- DIRECTION OF TRAFFIC
- TYPE II BARRICADE OR DRUM, W/ STEADY BURN LIGHT (SEE NOTE)
- VERTICAL PANELS (SEE NOTE)
- TEMPORARY CONCRETE BARRIER
- IMPACT ATTENUATORS, TEMPORARY
- SIGN
- TYPE III BARRICADE W/ 2 FLASHERS

KEYPLAN SHEET 11

STATE OF ILLINOIS
DEPARTMENT OF TRANSPORTATION

**MAINTENANCE OF TRAFFIC
I-39 STAGE 1**

SCALE: 1"=50' SHEET 48 OF 131 SHEETS STA. TO STA.

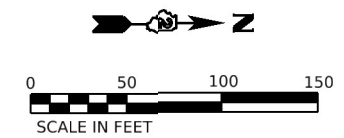
F.A.* RTE.	SECTION	COUNTY	TOTAL SHEETS	SHEET NO.
*	(5)RS & (5&5B)RC	WINNEBAGO	1279	242
CONTRACT NO. 64R71				

* FAI ROUTE 39 (I-39) & FAP ROUTE 525 (US 20)

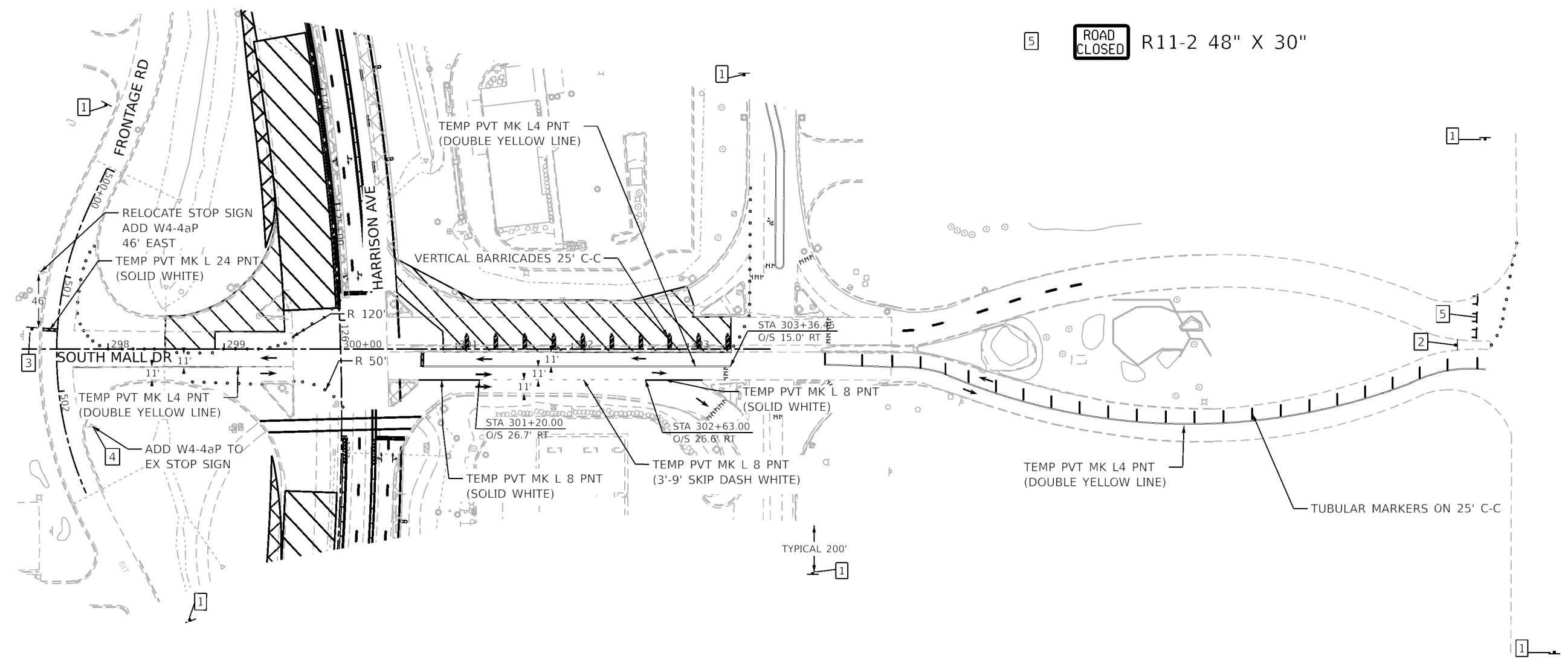
MODEL: E:\139_ML_PLAN_041_Sheet1.dwg; USER: nReynolds; DATE: 10/26/2023; 3:12:55-0150 Job No. 10800,00



USER NAME = nReynolds	DESIGNED - N.REYNOLDS	REVISED -
PLOT SCALE = 0.16666667 1/ in.	DRAWN - N.REYNOLDS	REVISED -
PLOT DATE = 10/26/2023	CHECKED - J. TARDY	REVISED -
	DATE - 10/13/2023	REVISED -



- 1 W20-3, 48" X 48"
- 2 W6-3, 48" X 48"
- 3 W4-4aP
- 4 W4-4aP
- 5 R11-2 48" X 30"



PLAN LEGEND NOTES

1. I-39 DRUMS, VERTICAL PANELS, AND BARRICADES ARE SPACED 40' C-C ALONG SHIFTS, 100' C-C ON TANGENT, AND 20' C-C ALONG RAMP GORES, EXCEPT WHERE OTHERWISE NOTED.
2. HARRISON AVENUE DRUMS, VERTICAL PANELS, AND BARRICADES ARE SPACED 40' C-C ALONG SHIFTS, 80' C-C ON TANGENT, AND 20' C-C ALONG RAMP GORES, EXCEPT WHERE OTHERWISE NOTED.

LEGEND

- WORK ZONE
- COMPLETED CONSTRUCTION (PREVIOUS STAGE WORK ZONE)
- TEMPORARY PAVEMENT
- MILL AND FILL
- COMPLETED TEMPORARY PAVEMENT (PREVIOUS STAGE WORK ZONE)
- DIRECTION OF TRAFFIC
- TYPE II BARRICADE OR DRUM, W/ STEADY BURN LIGHT (SEE NOTE)
- VERTICAL PANELS (SEE NOTE)
- TEMPORARY CONCRETE BARRIER
- IMPACT ATTENUATORS, TEMPORARY
- TUBULAR MARKER
- VERTICAL BARRICADE
- SIGN
- TYPE III BARRICADE W/ 2 FLASHERS

MODEL: P:\STAGE 1A-1 - Plan 3 (Sheet)
 FILE NAME: P:\STAGE 1A-1 - Plan 3 (Sheet)
 MODEL: P:\STAGE 1A-1 - Plan 3 (Sheet)
 FILE NAME: P:\STAGE 1A-1 - Plan 3 (Sheet)



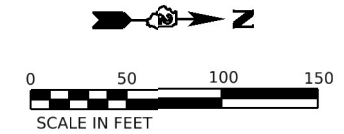
USER NAME = cmorgan	DESIGNED - CMM	REVISED -
	DRAWN - CMM	REVISED -
PLOT SCALE = 0.16666633' / in.	CHECKED - GFS	REVISED -
PLOT DATE = 10/25/2023	DATE = 10/13/2023	REVISED -

STATE OF ILLINOIS
DEPARTMENT OF TRANSPORTATION

MAINTENANCE OF TRAFFIC			
STAGE 1A-1			
SCALE: 1"=50'	SHEET 49	OF 132 SHEETS	STA. TO STA.

KEYPLAN SHEET 13			
F.A.* RTE.	SECTION	COUNTY	TOTAL SHEETS
*	(5)RS & (5&5HB)RC	WINNEBAGO	1279 243
CONTRACT NO. 64R71			
ILLINOIS FED. AID PROJECT			

* FAI ROUTE 39 (I-39) & FAP ROUTE 525 (US 20)



1 ROAD CONSTRUCTION AHEAD W20-3, 48" X 48"

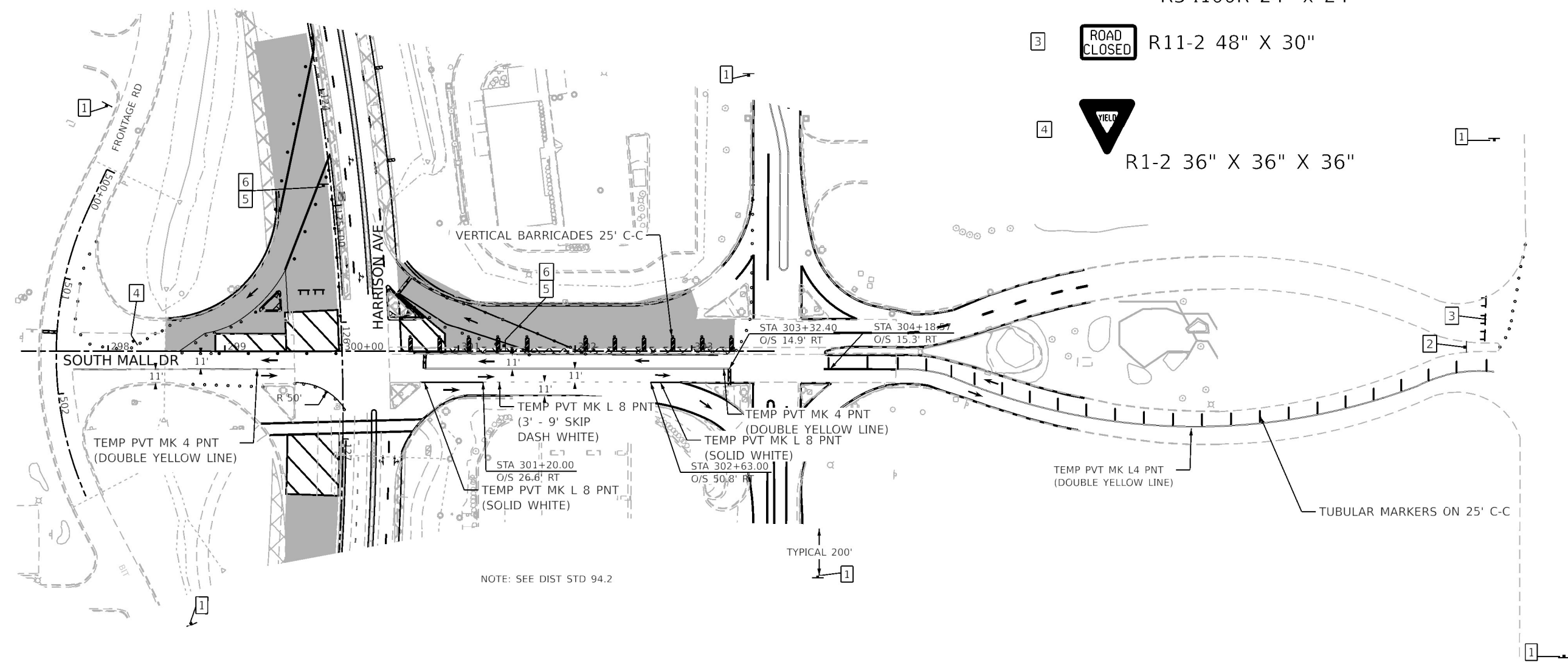
2 [Double Arrow Sign] W6-3, 48" X 48"

5 [M6-2 Sign] M6-2 WH 21" X 15"

6 [Right Turn Lane Sign] RIGHT TURN LANE

3 [Road Closed Sign] ROAD CLOSED R11-2 48" X 30"

4 [Yield Sign] YIELD R1-2 36" X 36" X 36"



PLAN LEGEND NOTES

- I-39 DRUMS, VERTICAL PANELS, AND BARRICADES ARE SPACED 40' C-C ALONG SHIFTS, 100' C-C ON TANGENT, AND 20' C-C ALONG RAMP GORES, EXCEPT WHERE OTHERWISE NOTED.
- HARRISON AVENUE DRUMS, VERTICAL PANELS, AND BARRICADES ARE SPACED 40' C-C ALONG SHIFTS, 80' C-C ON TANGENT, AND 20' C-C ALONG RAMP GORES, EXCEPT WHERE OTHERWISE NOTED.

LEGEND

[Hatched Box] WORK ZONE	[Arrow] DIRECTION OF TRAFFIC
[Solid Gray Box] COMPLETED CONSTRUCTION (PREVIOUS STAGE WORK ZONE)	[Dashed Circle] TYPE II BARRICADE OR DRUM, W/ STEADY BURN LIGHT (SEE NOTE)
[Cross-hatched Box] TEMPORARY PAVEMENT	[Vertical Line] VERTICAL PANELS (SEE NOTE)
[Grid Box] MILL AND FILL	[Horizontal Line] TEMPORARY CONCRETE BARRIER
[Cross-hatched Box] COMPLETED TEMPORARY PAVEMENT (PREVIOUS STAGE WORK ZONE)	[Stippled Box] IMPACT ATTENUATORS, TEMPORARY
	[T-shaped] SIGN
	[Square with X] TYPE III BARRICADE W/ 2 FLASHERS
	[Vertical Line with Flag] TUBULAR MARKER
	[Vertical Line with Flag] VERTICAL BARRICADE

MODEL: P:\13\2112 - Plan 3 (Sheet)
 FILE NAME: P:\13\2112 - Plan 3 (Sheet)\1302112.dwg
 PROJECT: I-39 & I-55/US 525/US 244
 DATE: 10/13/2023



USER NAME = cmorgan	DESIGNED - CMM	REVISED -
DRAWN - CMM	REVISIONS	
PLOT SCALE = 0.16666633' / in.	CHECKED - GFS	REVISED -
PLOT DATE = 10/25/2023	DATE = 10/13/2023	REVISED -

STATE OF ILLINOIS
DEPARTMENT OF TRANSPORTATION

MAINTENANCE OF TRAFFIC STAGE 1A-2

SCALE: 1"=50' SHEET 50 OF 132 SHEETS STA. _____ TO STA. _____

KEYPLAN SHEET 13	
F.A.* RTE.	SECTION
	(5)RS & (5&5HB)RC
COUNTY	TOTAL SHEETS
WINNEBAGO	1279
	SHEET NO. 244
CONTRACT NO. 64R71	
ILLINOIS	FED. AID PROJECT

* FAI ROUTE 39 (I-39) & FAP ROUTE 525 (US 244)

1 ROAD CONSTRUCTION AHEAD W20-3, 48" X 48"

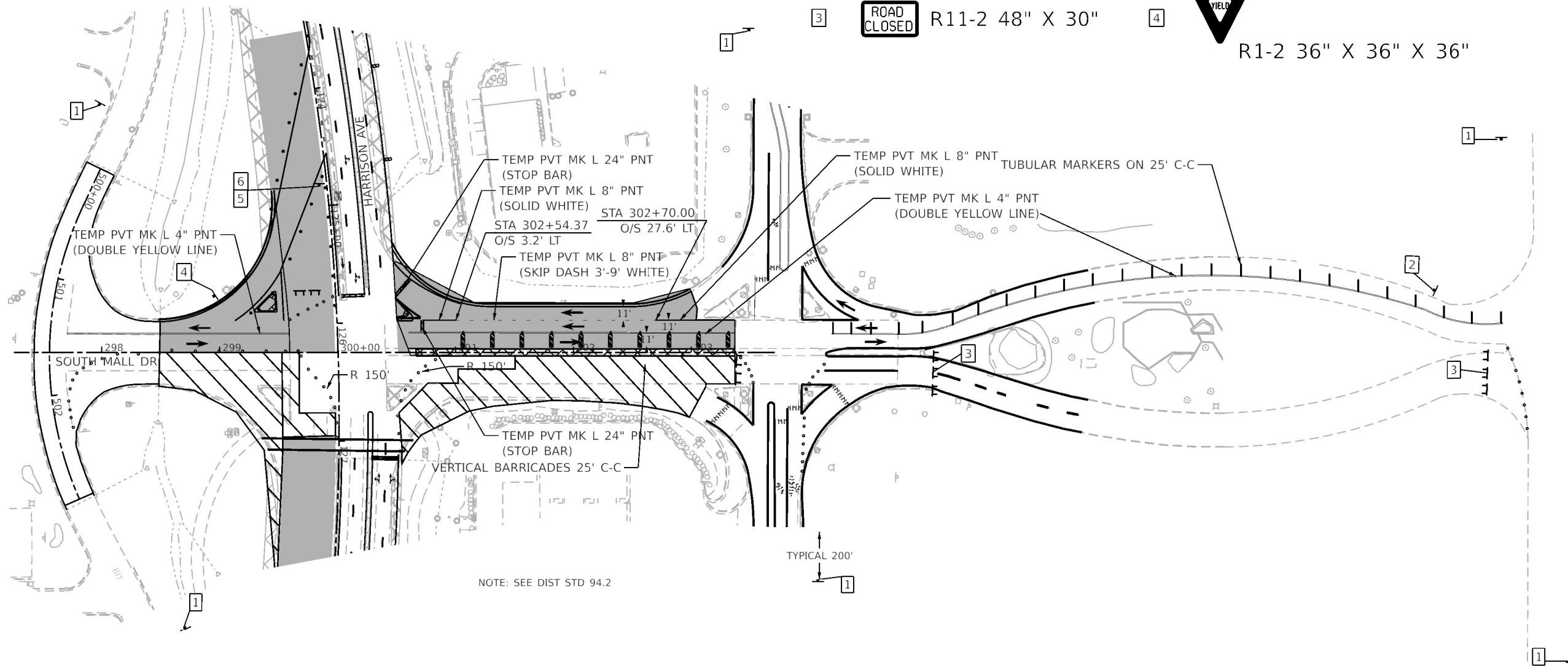
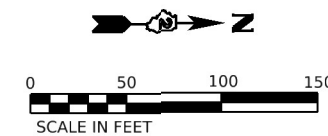
2 W6-3, 48" X 48"

5 M6-2 WH 21" X 15"

6 RIGHT TURN LANE R3-I100R 24" x 24"

3 ROAD CLOSED R11-2 48" X 30"

4 YIELD R1-2 36" X 36" X 36"



NOTE: SEE DIST STD 94.2

PLAN LEGEND NOTES

- 1-39 DRUMS, VERTICAL PANELS, AND BARRICADES ARE SPACED 40' C-C ALONG SHIFTS, 100' C-C ON TANGENT, AND 20' C-C ALONG RAMP GORES, EXCEPT WHERE OTHERWISE NOTED.
- HARRISON AVENUE DRUMS, VERTICAL PANELS, AND BARRICADES ARE SPACED 40' C-C ALONG SHIFTS, 80' C-C ON TANGENT, AND 20' C-C ALONG RAMP GORES, EXCEPT WHERE OTHERWISE NOTED.

LEGEND

- WORK ZONE
- COMPLETED CONSTRUCTION (PREVIOUS STAGE WORK ZONE)
- TEMPORARY PAVEMENT
- MILL AND FILL
- COMPLETED TEMPORARY PAVEMENT (PREVIOUS STAGE WORK ZONE)
- DIRECTION OF TRAFFIC
- TYPE II BARRICADE OR DRUM, W/ STEADY BURN LIGHT (SEE NOTE)
- VERTICAL PANELS (SEE NOTE)
- TEMPORARY CONCRETE BARRIER
- IMPACT ATTENUATORS, TEMPORARY
- SIGN
- TYPE III BARRICADE W/ 2 FLASHERS
- TUBULAR MARKER
- VERTICAL BARRICADE

MODEL: P:\STAGE 1A-3 (Sheet) 10/25/2023 10:00 AM
 FILE NAME: P:\STAGE 1A-3 (Sheet) 10/25/2023 10:00 AM
 PROJECT: P:\STAGE 1A-3 (Sheet) 10/25/2023 10:00 AM
 USER: cmorgan



USER NAME = cmorgan	DESIGNED - CMM	REVISED -
PLOT SCALE = 0.16666633 / in.	DRAWN - CMM	REVISED -
PLOT DATE = 10/25/2023	CHECKED - GFS	REVISED -
	DATE - 10/13/2023	REVISED -

STATE OF ILLINOIS
DEPARTMENT OF TRANSPORTATION

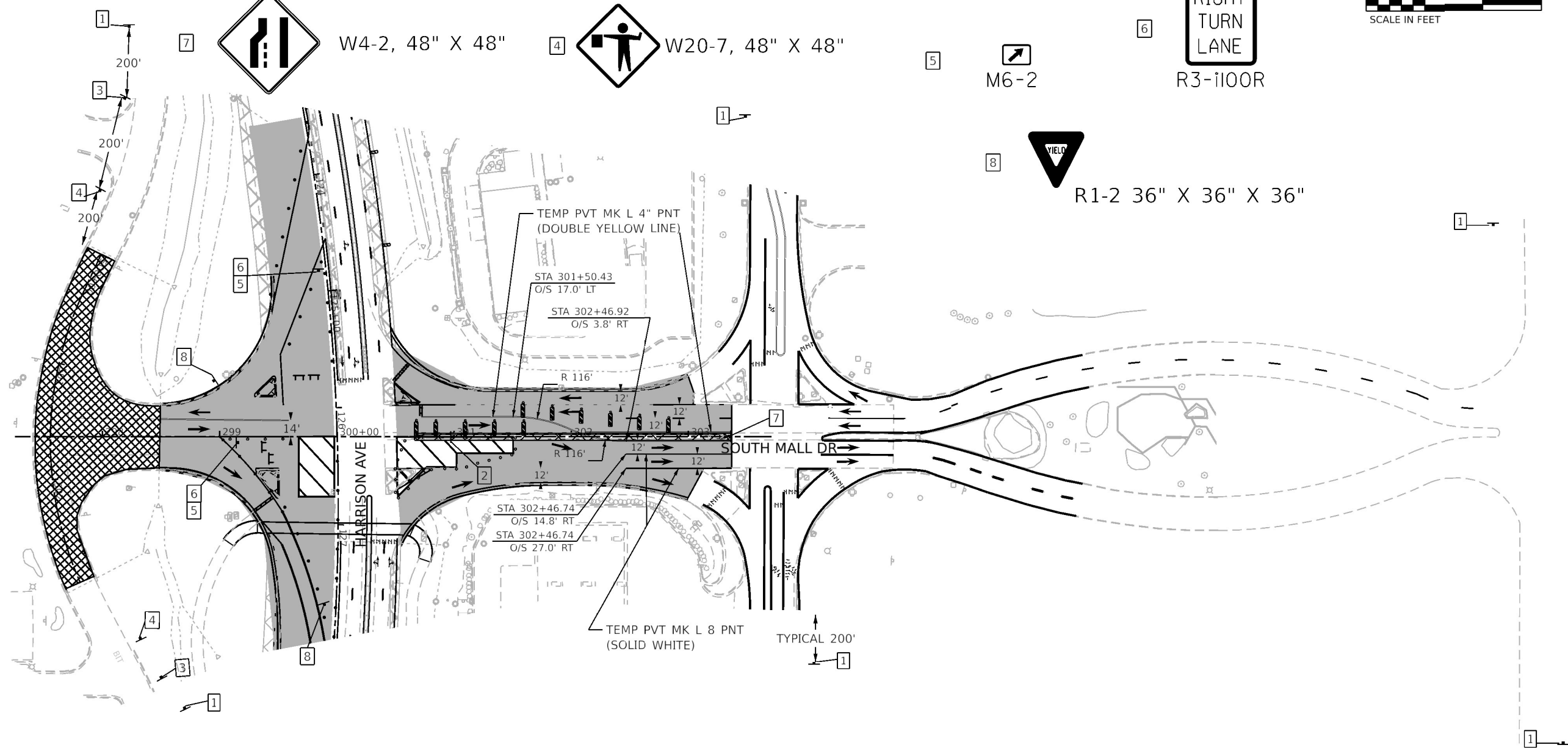
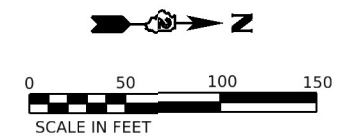
**MAINTENANCE OF TRAFFIC
STAGE 1A-3**

SCALE: 1"=50' SHEET 51 OF 132 SHEETS STA. TO STA.

KEYPLAN SHEET 13	
F.A.* RTE.	SECTION
*	(5)RS & (5&5HB)RC
COUNTY	TOTAL SHEETS
WINNEBAGO	1279
SHEET NO.	245
CONTRACT NO. 64R71	
ILLINOIS	FED. AID PROJECT

* FAI ROUTE 39 (I-39) & FAP ROUTE 525 (US 20)

- 1 ROAD CONSTRUCTION AHEAD W20-3, 48" X 48"
- 2 W1-4, 48" X 48"
- 3 ONE LANE ROAD AHEAD W20-4, 48" X 48"
- 7 W4-2, 48" X 48"
- 4 W20-7, 48" X 48"
- 5 M6-2
- 6 RIGHT TURN LANE R3-1100R
- 8 YIELD R1-2 36" X 36" X 36"



PLAN LEGEND NOTES

1. I-39 DRUMS, VERTICAL PANELS, AND BARRICADES ARE SPACED 40' C-C ALONG SHIFTS, 100' C-C ON TANGENT, AND 20' C-C ALONG RAMP GORES, EXCEPT WHERE OTHERWISE NOTED.
2. HARRISON AVENUE DRUMS, VERTICAL PANELS, AND BARRICADES ARE SPACED 40' C-C ALONG SHIFTS, 80' C-C ON TANGENT, AND 20' C-C ALONG RAMP GORES, EXCEPT WHERE OTHERWISE NOTED.

LEGEND

- WORK ZONE
- COMPLETED CONSTRUCTION (PREVIOUS STAGE WORK ZONE)
- TEMPORARY PAVEMENT
- MILL AND FILL
- COMPLETED TEMPORARY PAVEMENT (PREVIOUS STAGE WORK ZONE)
- DIRECTION OF TRAFFIC
- TYPE II BARRICADE OR DRUM, W/ STEADY BURN LIGHT (SEE NOTE)
- VERTICAL PANELS (SEE NOTE)
- TEMPORARY CONCRETE BARRIER
- IMPACT ATTENUATORS, TEMPORARY
- SIGN
- TYPE III BARRICADE W/ 2 FLASHERS
- TUBULAR MARKER
- VERTICAL BARRICADE

MODEL: Prj_S14112 - Plan 3.1 (Sheet)
 FILE NAME: Prj_Docs\Benech\p01\Documents\10800\10800_00\Eng_Docs\MOT\Locs_Roads\WHA\DWG\4871_MOT-DDI-WHA-Mat_Stage_1A-4.dwg



USER NAME = cmorgan	DESIGNED - CMM	REVISED -
PLOT SCALE = 0.16666633' / in.	DRAWN - CMM	REVISED -
PLOT DATE = 10/25/2023	CHECKED - GFS	REVISED -
	DATE - 10/13/2023	REVISED -

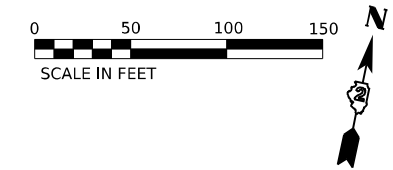
STATE OF ILLINOIS
 DEPARTMENT OF TRANSPORTATION

**MAINTENANCE OF TRAFFIC
 STAGE 1A-4**

SCALE: 1"=50' SHEET 52 OF 132 SHEETS STA. TO STA.

KEYPLAN SHEET 13	
F.A.* RTE.	SECTION
*	(5)RS & (5&5HB)RC
COUNTY	TOTAL SHEETS
WINNEBAGO	1279
SHEET NO. 246	
CONTRACT NO. 64R71	
ILLINOIS	FED. AID PROJECT

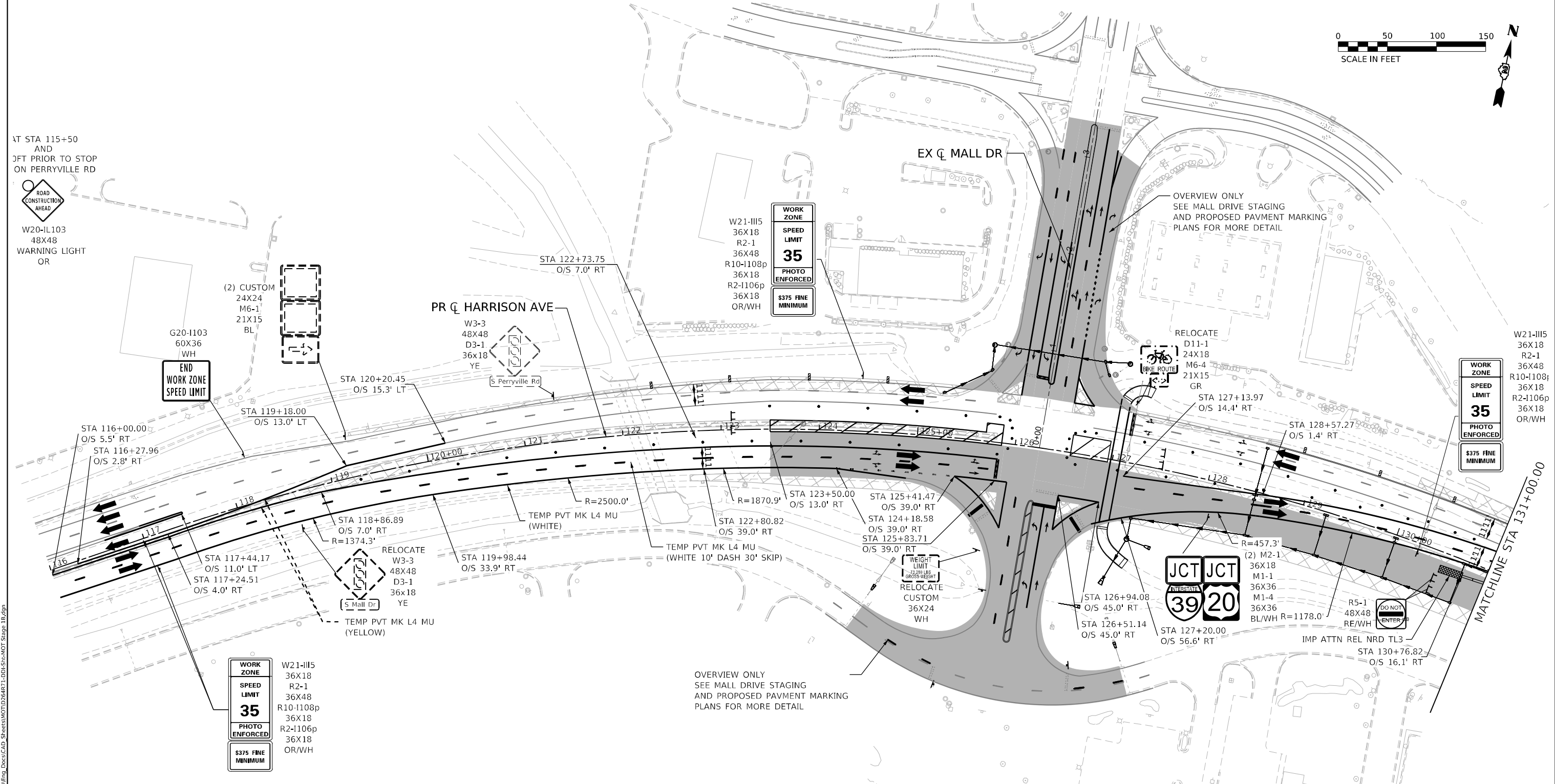
* FAI ROUTE 39 (I-39) & FAP ROUTE 525 (US 20)



AT STA 115+50
AND
100 FT PRIOR TO STOP
ON PERRYVILLE RD

ROAD
CONSTRUCTION
AHEAD

W20-IL103
48X48
WARNING LIGHT
OR



PLAN LEGEND NOTES

- 1-39 DRUMS, VERTICAL PANELS, AND BARRICADES ARE SPACED 40' C-C ALONG SHIFTS, 100' C-C ON TANGENT, AND 20' C-C ALONG RAMP GORES, EXCEPT WHERE OTHERWISE NOTED.
- HARRISON AVENUE DRUMS, VERTICAL PANELS, AND BARRICADES ARE SPACED 40' C-C ALONG SHIFTS, 80' C-C ON TANGENT, AND 20' C-C ALONG RAMP GORES, EXCEPT WHERE OTHERWISE NOTED.

LEGEND

- WORK ZONE
- COMPLETED CONSTRUCTION (PREVIOUS STAGE WORK ZONE)
- TEMPORARY PAVEMENT
- MILL AND FILL
- COMPLETED TEMPORARY PAVEMENT (PREVIOUS STAGE WORK ZONE)

- DIRECTION OF TRAFFIC
- TYPE II BARRICADE OR DRUM, W/ STEADY BURN LIGHT (SEE NOTE)
- VERTICAL PANELS (SEE NOTE)
- TEMPORARY CONCRETE BARRIER
- IMPACT ATTENUATORS, TEMPORARY
- SIGN
- TYPE III BARRICADE W/ 2 FLASHERS

STAGING NOTES

1. DURING DAY - WHEN TRAFFIC CONTROL IS AS SHOWN, A 3:1 GRAVEL WEDGE SHALL BE PLACED ALONG THE EDGE OF PAVEMENT TO MITIGATE THE DROP-OFF
2. LANE CLOSURES USING TC&P STANDARD 701422 MAY BE USED DURING ALLOWABLE LANE CLOSURE HOURS
3. RAMP DIRECTIONAL SIGNAGE SHOWN FOR 139, US-51 AND US-20 SHALL BE INCLUDED IN THE COST OF TC&P STANDARD 701411

MODEL: P:\US20\harr-11m-01 (Sheet)
 FILE NAME: P:\US20\harr-11m-01\Drawings\WZ\WZ11000110800_001.dwg
 PROJECT: I-39/US-51/US-20
 DRAWN BY: J. TARDY
 CHECKED BY: J. TARDY
 DATE: 10/13/2023



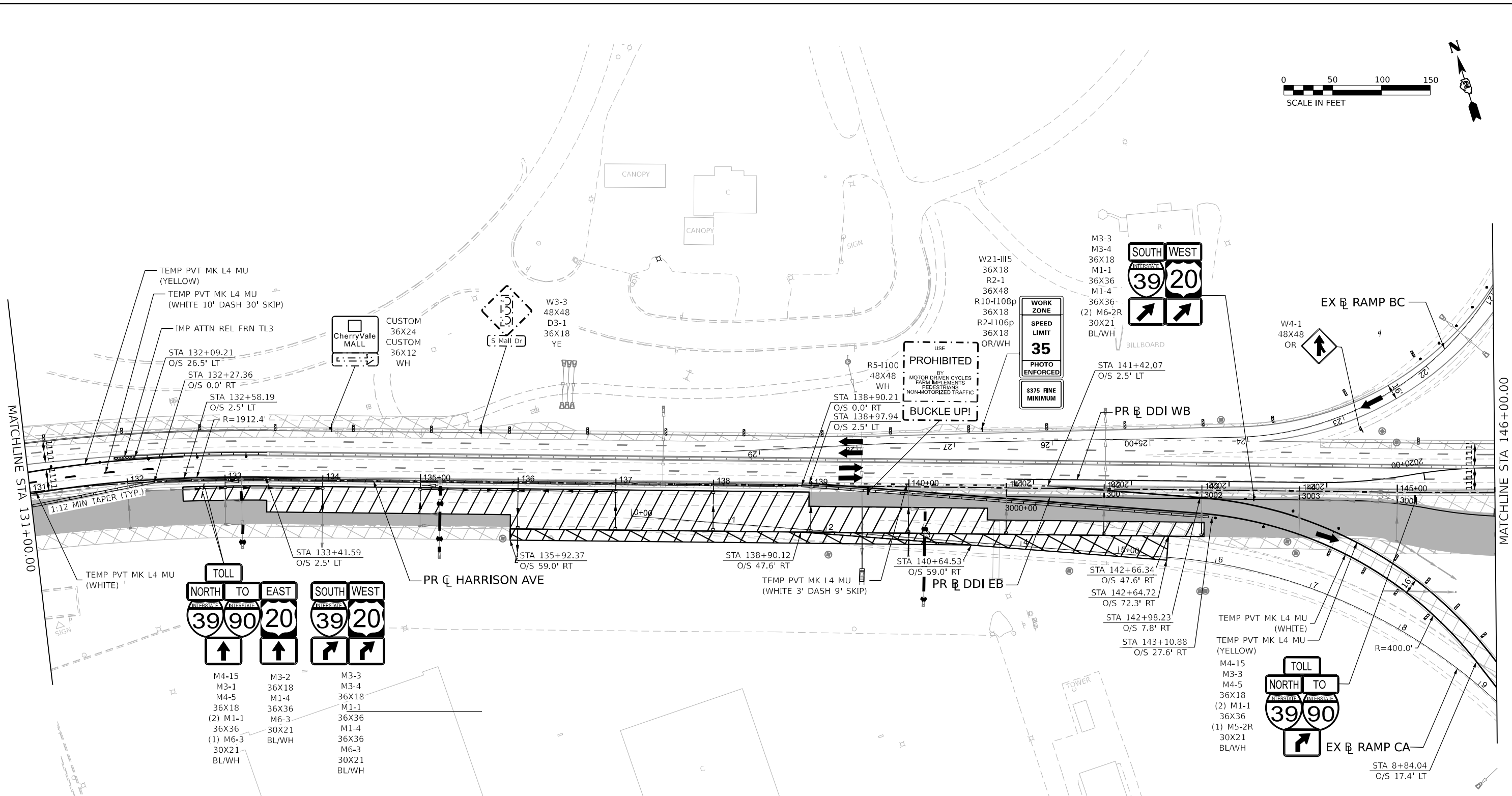
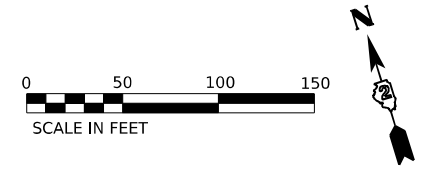
USER NAME = efingerle	DESIGNED - N.REYNOLDS	REVISED -
PLOT SCALE = 0.167 "/in.	DRAWN - N.REYNOLDS	REVISED -
PLOT DATE = 10/27/2023	CHECKED - J. TARDY	REVISED -
	DATE - 10/13/2023	REVISED -

STATE OF ILLINOIS
DEPARTMENT OF TRANSPORTATION

MAINTENANCE OF TRAFFIC HARRISON AVE STAGE 1B	
SCALE: 1"=50'	SHEET 53 OF 131 SHEETS STA. TO STA.

KEYPLAN SHEET 2				
F.A.* RTE.	SECTION	COUNTY	TOTAL SHEETS	SHEET NO.
*	(5)RS & (5&5HB)RC	WINNEBAGO	1279	247
CONTRACT NO. 64R71				
ILLINOIS FED. AID PROJECT				

* FAI ROUTE 39 (I-39) & FAP ROUTE 525 (US 20)



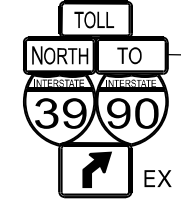
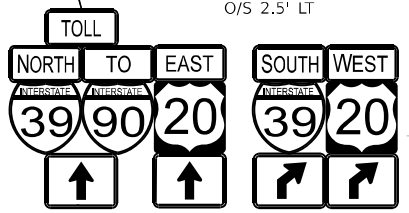
PLAN LEGEND NOTES

- 1-39 DRUMS, VERTICAL PANELS, AND BARRICADES ARE SPACED 40' C-C ALONG SHIFTS, 100' C-C ON TANGENT, AND 20' C-C ALONG RAMP GORES, EXCEPT WHERE OTHERWISE NOTED.
- HARRISON AVENUE DRUMS, VERTICAL PANELS, AND BARRICADES ARE SPACED 40' C-C ALONG SHIFTS, 80' C-C ON TANGENT, AND 20' C-C ALONG RAMP GORES, EXCEPT WHERE OTHERWISE NOTED.

LEGEND

- WORK ZONE
- COMPLETED CONSTRUCTION (PREVIOUS STAGE WORK ZONE)
- TEMPORARY PAVEMENT
- MILL AND FILL
- COMPLETED TEMPORARY PAVEMENT (PREVIOUS STAGE WORK ZONE)

- DIRECTION OF TRAFFIC
- TYPE II BARRICADE OR DRUM, W/ STEADY BURN LIGHT (SEE NOTE)
- VERTICAL PANELS (SEE NOTE)
- TEMPORARY CONCRETE BARRIER
- IMPACT ATTENUATORS, TEMPORARY
- SIGN
- TYPE III BARRICADE W/ 2 FLASHERS



- | | | |
|----------|-------|-------|
| M4-15 | M3-2 | M3-3 |
| M3-1 | 36X18 | M3-4 |
| M4-5 | M1-4 | 36X18 |
| 36X18 | 36X36 | M1-1 |
| (2) M1-1 | M6-3 | 36X36 |
| 36X36 | 30X21 | M1-4 |
| (1) M6-3 | BL/WH | 36X36 |
| 30X21 | | M6-3 |
| BL/WH | | 30X21 |
| | | BL/WH |

- TEMP PVT MK L4 MU (WHITE)
- TEMP PVT MK L4 MU (YELLOW)
- M4-15
- M3-3
- M4-5
- 36X18
- (2) M1-1
- 36X36
- (1) M5-2R
- 30X21
- BL/WH

MODEL: P:\US20\Harr-Plan-02 [Sheet].dwg
 FILE NAME: P:\US20\Harr-Plan-02 [Sheet].dwg
 PROJECT: MAINTENANCE OF TRAFFIC HARRISON AVE STAGE 1B
 DATE: 10/13/2023



USER NAME = n.reynolds	DESIGNED - N.REYNOLDS	REVISED -
	DRAWN - N.REYNOLDS	REVISED -
PLOT SCALE = 0.16666667"/in.	CHECKED - J. TARDY	REVISED -
PLOT DATE = 10/13/2023	DATE - 10/13/2023	REVISED -

STATE OF ILLINOIS
DEPARTMENT OF TRANSPORTATION

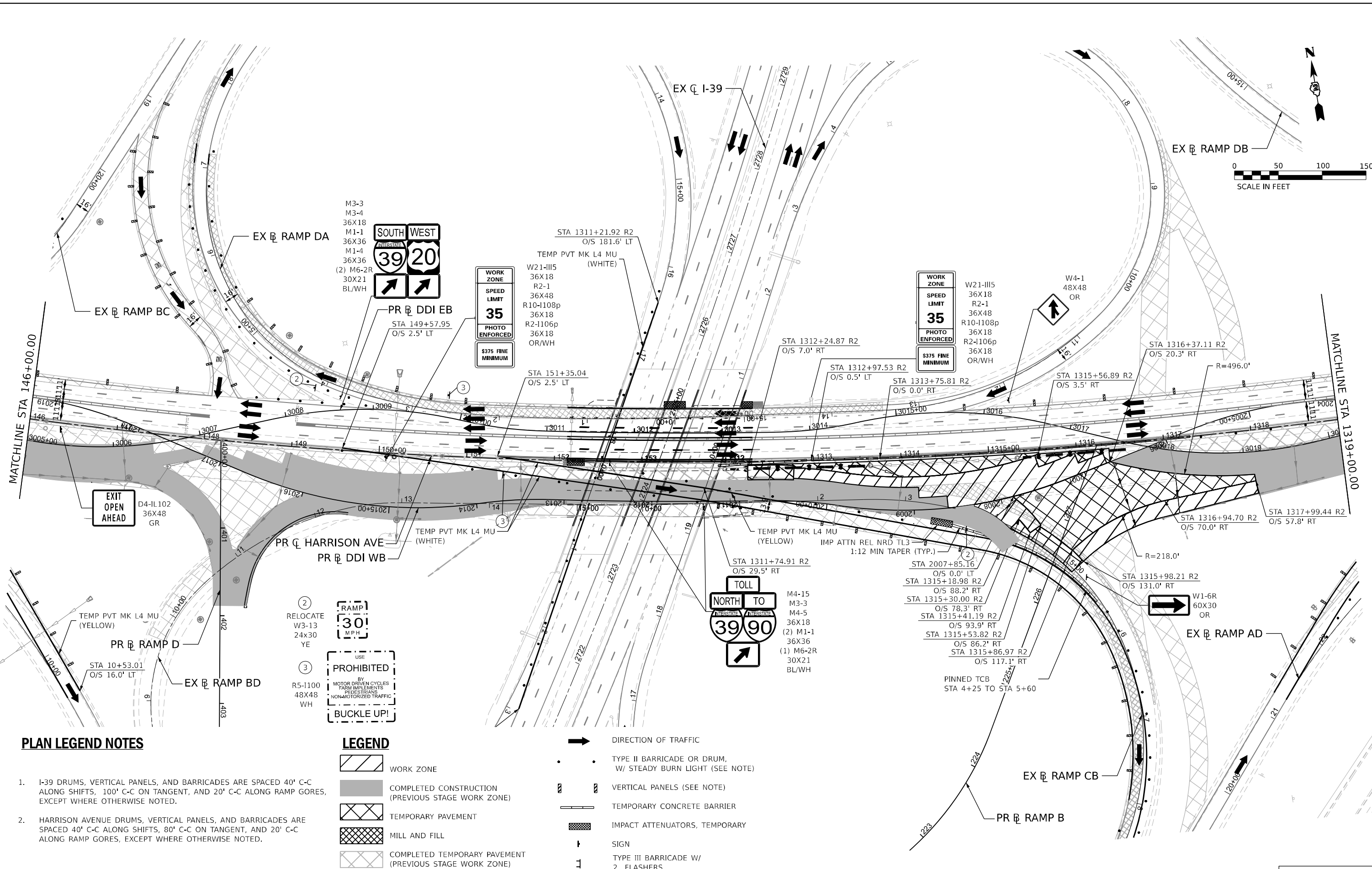
MAINTENANCE OF TRAFFIC
HARRISON AVE STAGE 1B

SCALE: 1"=50' SHEET 54 OF 131 SHEETS STA. TO STA.

KEYPLAN SHEET 3		TOTAL SHEETS	
F.A.* R.T.E.	SECTION	COUNTY	TOTAL SHEETS
*	(5)RS & (5&5HB)RC	WINNEBAGO	1279 248
		CONTRACT NO. 64R71	
		ILLINOIS FED. AID PROJECT	

* FAI ROUTE 39 (I-39) & FAP ROUTE 525 (US 20)

MODEL: P:\US20\Highway\1108\03 [Sheet] EX
 FILE NAME: P:\US20\Highway\1108\03\Drawings\110803_001\Exp_Docs\CAD Sheets\MOI\0264R71-DDI-Site-MOT-Stage_1B.dwg
 DATE: 10/13/2023



PLAN LEGEND NOTES

- 1-39 DRUMS, VERTICAL PANELS, AND BARRICADES ARE SPACED 40' C-C ALONG SHIFTS, 100' C-C ON TANGENT, AND 20' C-C ALONG RAMP GORES, EXCEPT WHERE OTHERWISE NOTED.
- HARRISON AVENUE DRUMS, VERTICAL PANELS, AND BARRICADES ARE SPACED 40' C-C ALONG SHIFTS, 80' C-C ON TANGENT, AND 20' C-C ALONG RAMP GORES, EXCEPT WHERE OTHERWISE NOTED.

LEGEND

	WORK ZONE
	COMPLETED CONSTRUCTION (PREVIOUS STAGE WORK ZONE)
	TEMPORARY PAVEMENT
	MILL AND FILL
	COMPLETED TEMPORARY PAVEMENT (PREVIOUS STAGE WORK ZONE)

	DIRECTION OF TRAFFIC
	TYPE II BARRICADE OR DRUM, W/ STEADY BURN LIGHT (SEE NOTE)
	VERTICAL PANELS (SEE NOTE)
	TEMPORARY CONCRETE BARRIER
	IMPACT ATTENUATORS, TEMPORARY
	SIGN
	TYPE III BARRICADE W/ 2 FLASHERS



USER NAME = nReynolds
 PLOT SCALE = 0.16666667"/in.
 PLOT DATE = 10/13/2023

DESIGNED - N.REYNOLDS
 DRAWN - N.REYNOLDS
 CHECKED - J.TARDY
 DATE - 10/13/2023

REVISED -
 REVISED -
 REVISED -
 REVISED -

**STATE OF ILLINOIS
DEPARTMENT OF TRANSPORTATION**

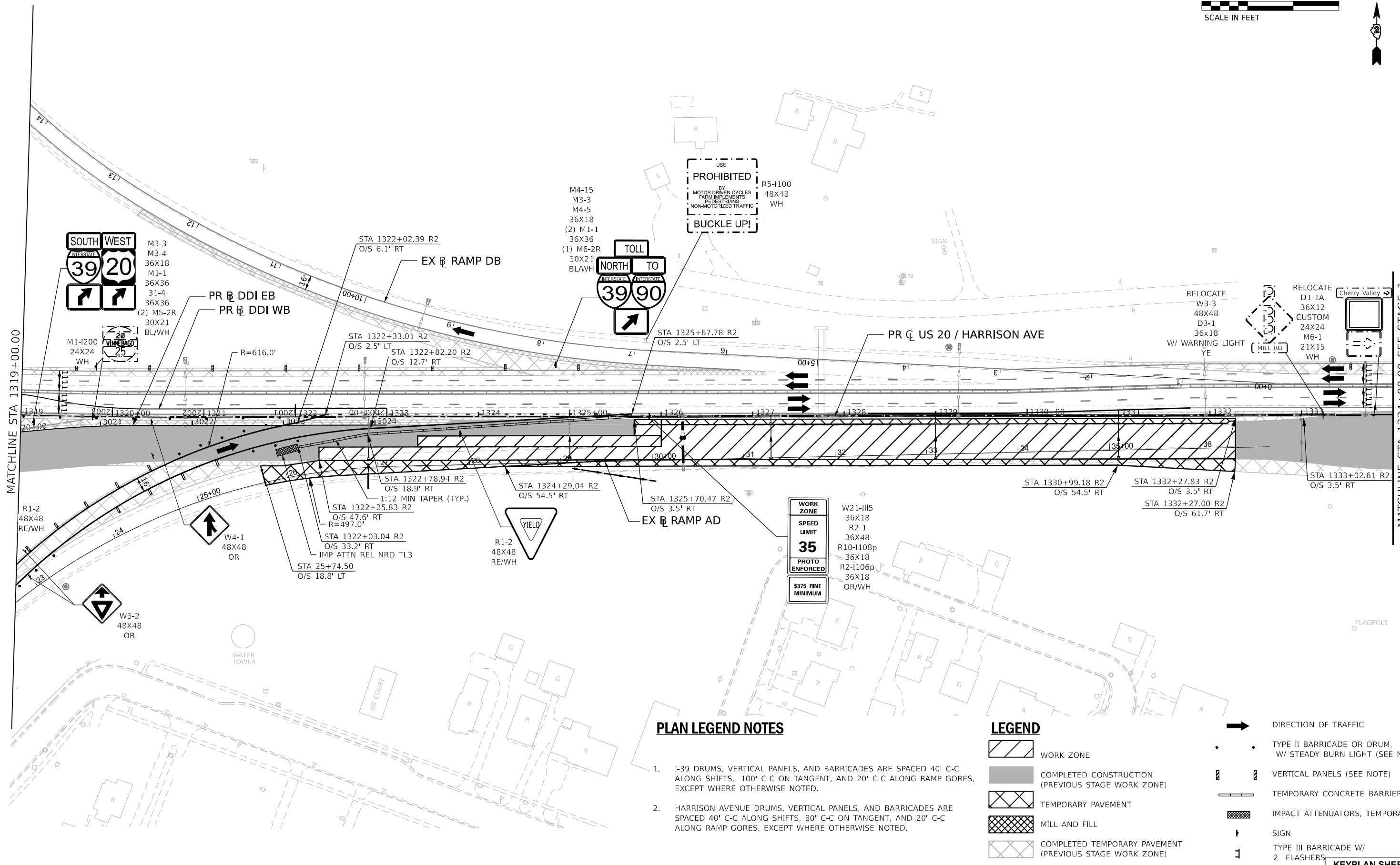
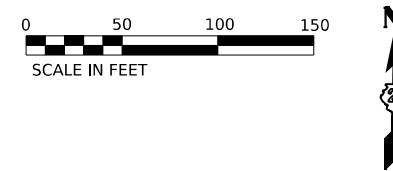
**MAINTENANCE OF TRAFFIC
HARRISON AVE STAGE 1B**

SCALE: 1"=50' SHEET 55 OF 131 SHEETS STA. TO STA.

KEYPLAN SHEET 4

F.A.* RTE.	SECTION	COUNTY	TOTAL SHEETS	SHEET NO.
*	(5)RS & (5&5B)RC	WINNEBAGO	1279	249
CONTRACT NO. 64R71				
ILLINOIS FED. AID PROJECT				

* FAI ROUTE 39 (I-39) & FAP ROUTE 525 (US 20)



PLAN LEGEND NOTES

- 1-39 DRUMS, VERTICAL PANELS, AND BARRICADES ARE SPACED 40' C-C ALONG SHIFTS, 100' C-C ON TANGENT, AND 20' C-C ALONG RAMP GORES, EXCEPT WHERE OTHERWISE NOTED.
- HARRISON AVENUE DRUMS, VERTICAL PANELS, AND BARRICADES ARE SPACED 40' C-C ALONG SHIFTS, 80' C-C ON TANGENT, AND 20' C-C ALONG RAMP GORES, EXCEPT WHERE OTHERWISE NOTED.

LEGEND

	WORK ZONE		DIRECTION OF TRAFFIC
	COMPLETED CONSTRUCTION (PREVIOUS STAGE WORK ZONE)		TYPE II BARRICADE OR DRUM, W/ STEADY BURN LIGHT (SEE NOTE)
	TEMPORARY PAVEMENT		VERTICAL PANELS (SEE NOTE)
	MILL AND FILL		TEMPORARY CONCRETE BARRIER
	COMPLETED TEMPORARY PAVEMENT (PREVIOUS STAGE WORK ZONE)		IMPACT ATTENUATORS, TEMPORARY
			SIGN
			TYPE III BARRICADE W/ 2 FLASHERS

KEYPLAN SHEET 5

F.A.* RTE.	SECTION	COUNTY	TOTAL SHEETS	SHEET NO.
*	(5)RS & (5&5HB)RC	WINNEBAGO	1279	250
CONTRACT NO. 64R71				

STATE OF ILLINOIS
DEPARTMENT OF TRANSPORTATION

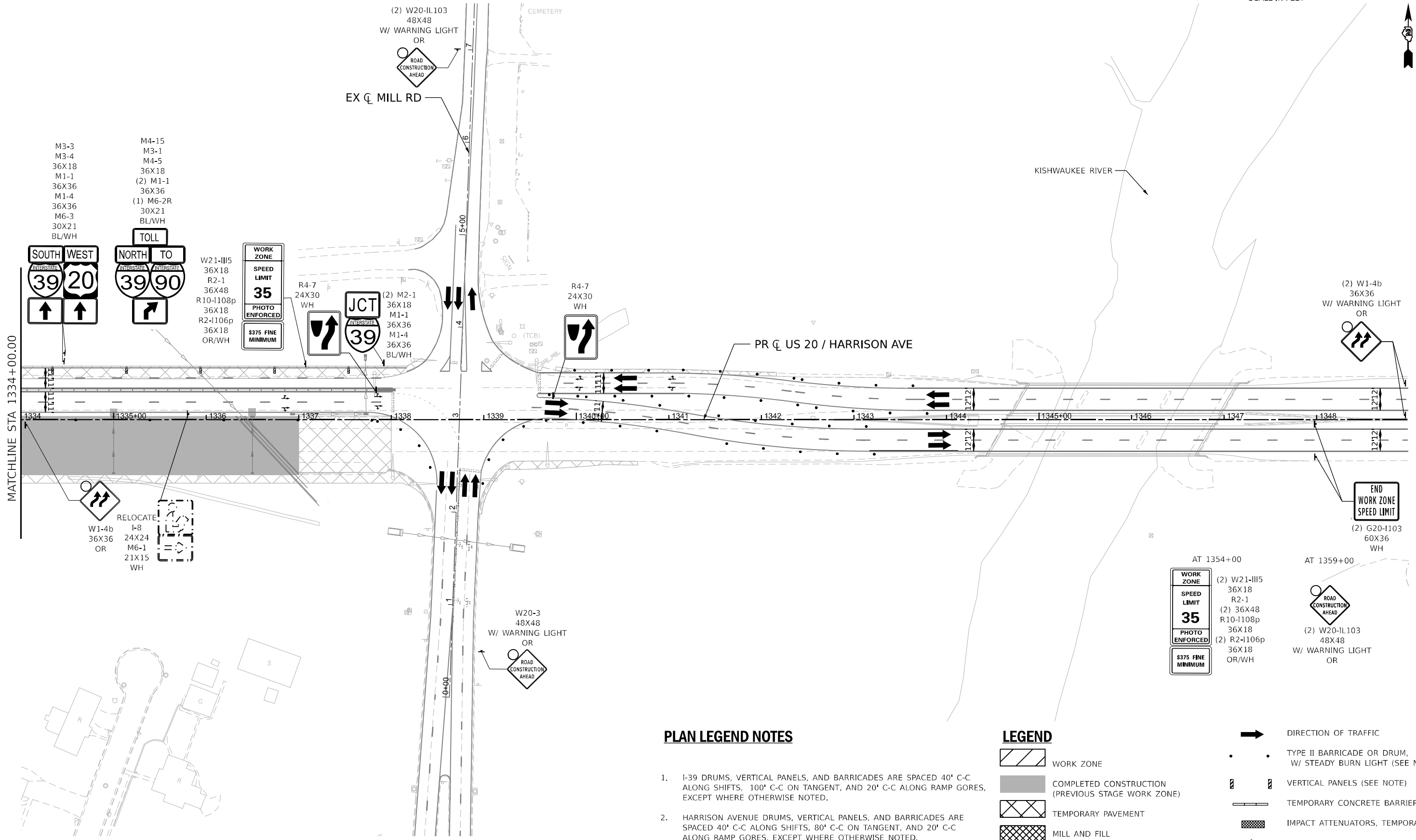
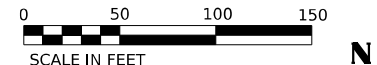
**MAINTENANCE OF TRAFFIC
HARRISON AVE STAGE 1B**

SCALE: 1"=50' SHEET 56 OF 131 SHEETS STA. TO STA.



USER NAME = nReynolds	DESIGNED - N.REYNOLDS	REVISED -
PLOT SCALE = 0.16666667"/in.	DRAWN - N.REYNOLDS	REVISED -
PLOT DATE = 10/26/2023	CHECKED - J. TARDY	REVISED -
	DATE - 10/13/2023	REVISED -

* FAI ROUTE 39 (I-39) & FAP ROUTE 525 (US 20)



MATCHLINE STA 1334+00.00

PLAN LEGEND NOTES

- 1-39 DRUMS, VERTICAL PANELS, AND BARRICADES ARE SPACED 40' C-C ALONG SHIFTS, 100' C-C ON TANGENT, AND 20' C-C ALONG RAMP GORES, EXCEPT WHERE OTHERWISE NOTED.
- HARRISON AVENUE DRUMS, VERTICAL PANELS, AND BARRICADES ARE SPACED 40' C-C ALONG SHIFTS, 80' C-C ON TANGENT, AND 20' C-C ALONG RAMP GORES, EXCEPT WHERE OTHERWISE NOTED.

LEGEND

- WORK ZONE
- COMPLETED CONSTRUCTION (PREVIOUS STAGE WORK ZONE)
- TEMPORARY PAVEMENT
- MILL AND FILL
- COMPLETED TEMPORARY PAVEMENT (PREVIOUS STAGE WORK ZONE)
- DIRECTION OF TRAFFIC
- TYPE II BARRICADE OR DRUM, W/ STEADY BURN LIGHT (SEE NOTE)
- VERTICAL PANELS (SEE NOTE)
- TEMPORARY CONCRETE BARRIER
- IMPACT ATTENUATORS, TEMPORARY
- SIGN
- TYPE III BARRICADE W/ 2 FLASHERS

MODEL: DO NOT USE P:\US20\Harr-1B\11-05-15Sheet1.dwg
FILE NAME: P:\US20\Harr-1B\11-05-15Sheet1.dwg
PROJECT: MAINTENANCE OF TRAFFIC HARRISON AVE STAGE 1B.dwg



USER NAME	= nReynolds	DESIGNED	- N.REYNOLDS	REVISED	-
DRAWN	- N.REYNOLDS	REVISIONS	-	REVISIONS	-
PLOT SCALE	= 0.16666633 1/16"	CHECKED	- J. TARDY	REVISIONS	-
PLOT DATE	= 10/13/2023	DATE	- 10/13/2023	REVISIONS	-

STATE OF ILLINOIS
DEPARTMENT OF TRANSPORTATION

**MAINTENANCE OF TRAFFIC
HARRISON AVE STAGE 1B**

SCALE: 1"=50' SHEET 57 OF 131 SHEETS STA. TO STA.

F.A. RTE.	SECTION	COUNTY	TOTAL SHEETS	SHEET NO.
*	(5)RS & (5&5HB)RC	WINNEBAGO	1279	251
CONTRACT NO. 64R71				

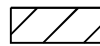




KEYPLAN SHEET 6








* FAI ROUTE 39 (I-39) & FAP ROUTE 525 (US 20)

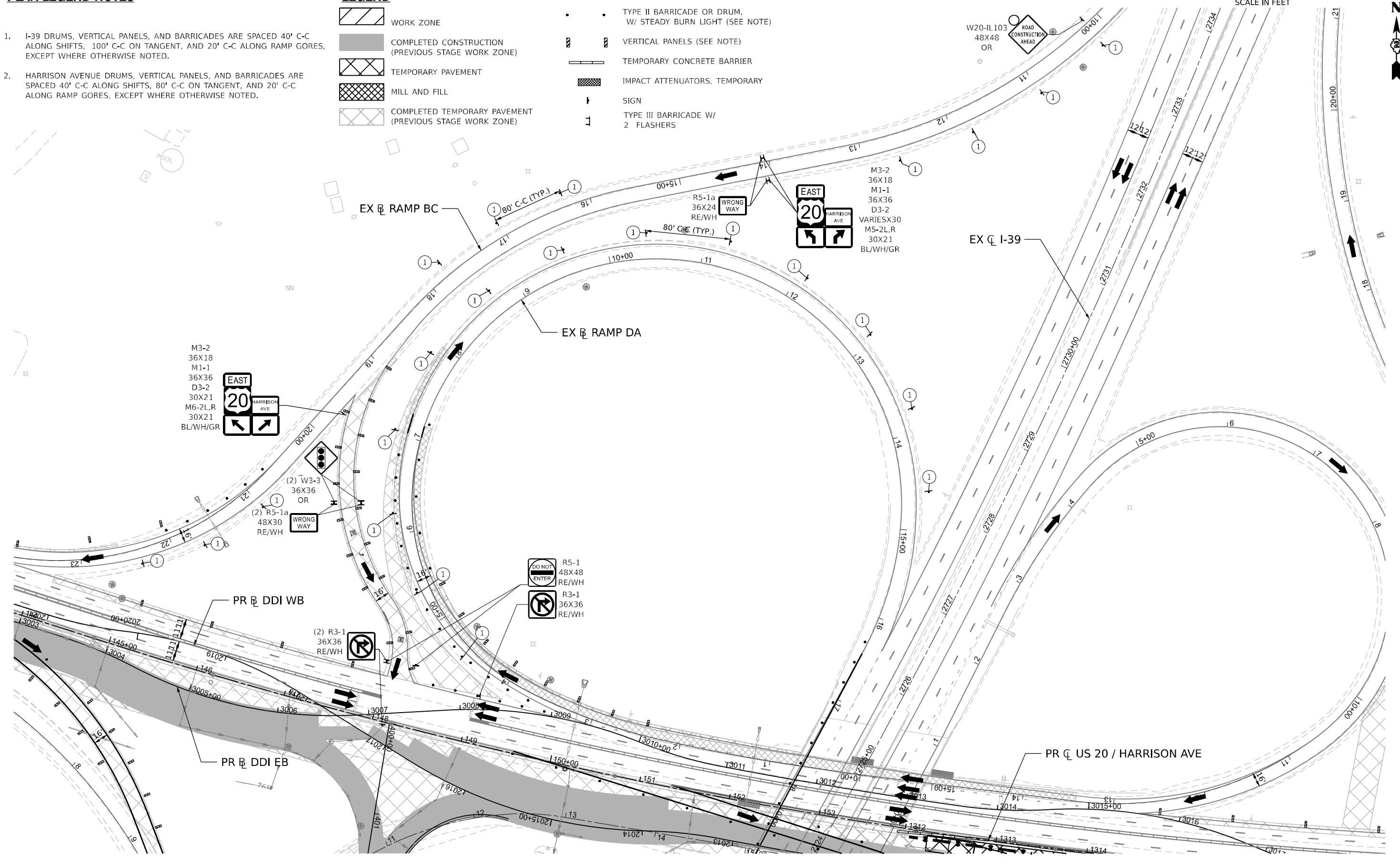
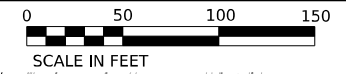
PLAN LEGEND NOTES

1. I-39 DRUMS, VERTICAL PANELS, AND BARRICADES ARE SPACED 40' C-C ALONG SHIFTS, 100' C-C ON TANGENT, AND 20' C-C ALONG RAMP GORES, EXCEPT WHERE OTHERWISE NOTED.
2. HARRISON AVENUE DRUMS, VERTICAL PANELS, AND BARRICADES ARE SPACED 40' C-C ALONG SHIFTS, 80' C-C ON TANGENT, AND 20' C-C ALONG RAMP GORES, EXCEPT WHERE OTHERWISE NOTED.

LEGEND

-  WORK ZONE
-  COMPLETED CONSTRUCTION (PREVIOUS STAGE WORK ZONE)
-  TEMPORARY PAVEMENT
-  MILL AND FILL
-  COMPLETED TEMPORARY PAVEMENT (PREVIOUS STAGE WORK ZONE)

-  DIRECTION OF TRAFFIC
-  TYPE II BARRICADE OR DRUM, W/ STEADY BURN LIGHT (SEE NOTE)
-  VERTICAL PANELS (SEE NOTE)
-  TEMPORARY CONCRETE BARRIER
-  IMPACT ATTENUATORS, TEMPORARY
-  SIGN
-  TYPE III BARRICADE W/ 2 FLASHERS



MODEL: DO NOT USE LOOPS - Q:\IAD NW\PLAN\01_Sheet1
 FILE NAME: p:\projects\2023\6471\6471\Drawings\6471-DDI\Site-MOT Stage 1B.dwg



USER NAME = nReynolds	DESIGNED - N.REYNOLDS	REVISED -
	DRAWN - N.REYNOLDS	REVISED -
PLOT SCALE = 0.16666667"/in.	CHECKED - J. TARDY	REVISED -
PLOT DATE = 10/13/2023	DATE - 10/13/2023	REVISED -

STATE OF ILLINOIS
DEPARTMENT OF TRANSPORTATION

MAINTENANCE OF TRAFFIC
RAMP C STAGE 1B

SCALE: 1"=50' SHEET 0 58 OF 031 SHEETS STA. TO STA.

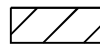




F.A.* RTE.	SECTION	COUNTY	TOTAL SHEETS	SHEET NO.
*	(5)RS & (5&5HB)RC	WINNEBAGO	1279	252
CONTRACT NO. 64R71				
ILLINOIS FED. AID PROJECT				








* FAI ROUTE 39 (I-39) & FAP ROUTE 525 (US 20)

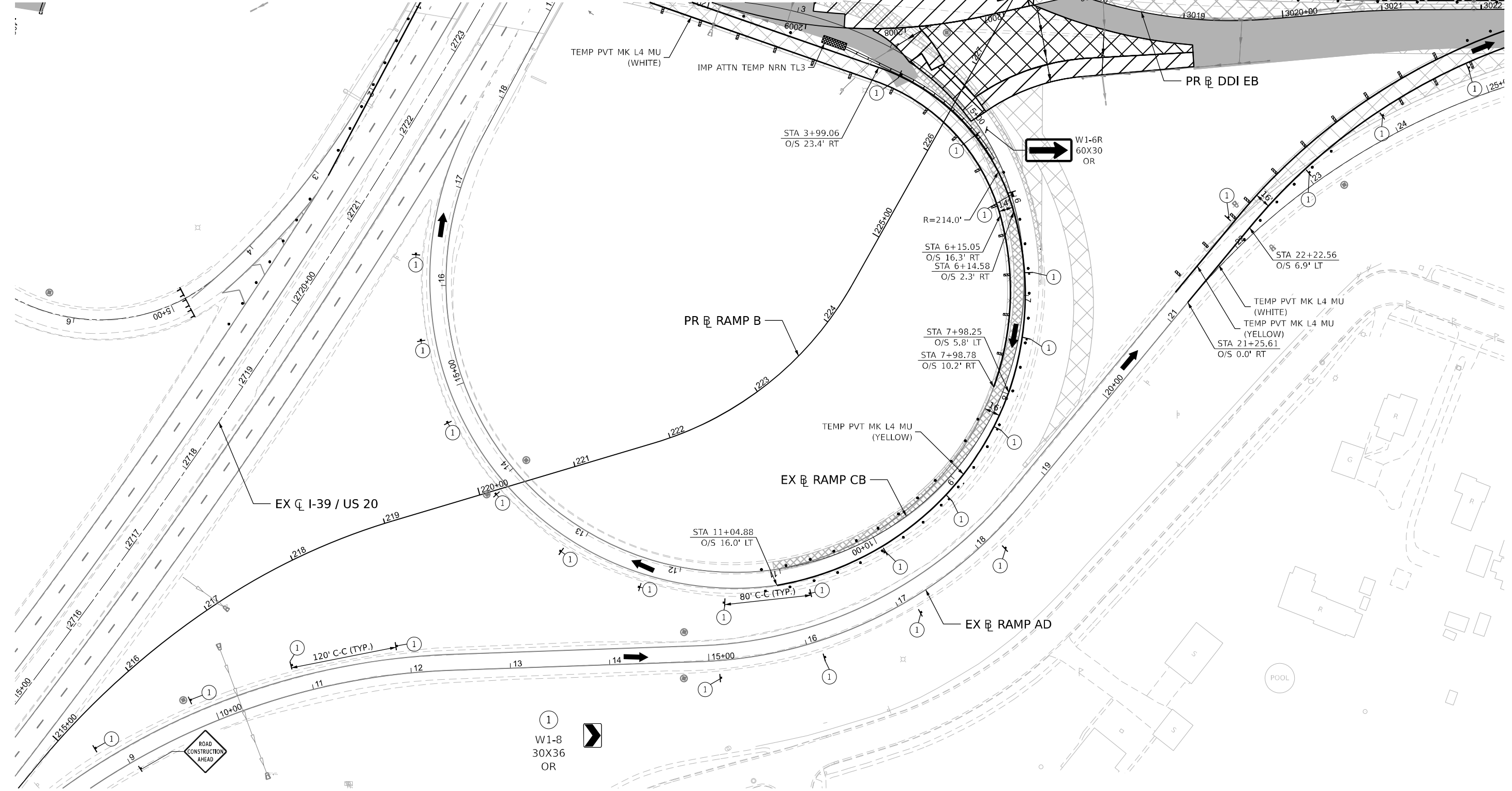
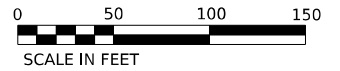
PLAN LEGEND NOTES

- 1-39 DRUMS, VERTICAL PANELS, AND BARRICADES ARE SPACED 40' C-C ALONG SHIFTS, 100' C-C ON TANGENT, AND 20' C-C ALONG RAMP GORES, EXCEPT WHERE OTHERWISE NOTED.
- HARRISON AVENUE DRUMS, VERTICAL PANELS, AND BARRICADES ARE SPACED 40' C-C ALONG SHIFTS, 80' C-C ON TANGENT, AND 20' C-C ALONG RAMP GORES, EXCEPT WHERE OTHERWISE NOTED.

LEGEND

-  WORK ZONE
-  COMPLETED CONSTRUCTION (PREVIOUS STAGE WORK ZONE)
-  TEMPORARY PAVEMENT
-  MILL AND FILL
-  COMPLETED TEMPORARY PAVEMENT (PREVIOUS STAGE WORK ZONE)

-  DIRECTION OF TRAFFIC
-  TYPE II BARRICADE OR DRUM, W/ STEADY BURN LIGHT (SEE NOTE)
-  VERTICAL PANELS (SEE NOTE)
-  TEMPORARY CONCRETE BARRIER
-  IMPACT ATTENUATORS, TEMPORARY
-  SIGN
-  TYPE III BARRICADE W/ 2 FLASHERS



MODEL: I:\CORP - 01\AD - SE PLAN 01 (Sheet) FILE NAME: p:\projects\2023\10\13\benesch\p01\Documents\10800\01\Eng_Docs\CAD Sheets\MOT\264R71-DDI-Site-MOT-Stage_1B.dgn



USER NAME = nReynolds
 PLOT SCALE = 0.16666667"/in.
 PLOT DATE = 10/13/2023

DESIGNED - N.REYNOLDS
 DRAWN - N.REYNOLDS
 CHECKED - J. TARDY
 DATE - 10/13/2023

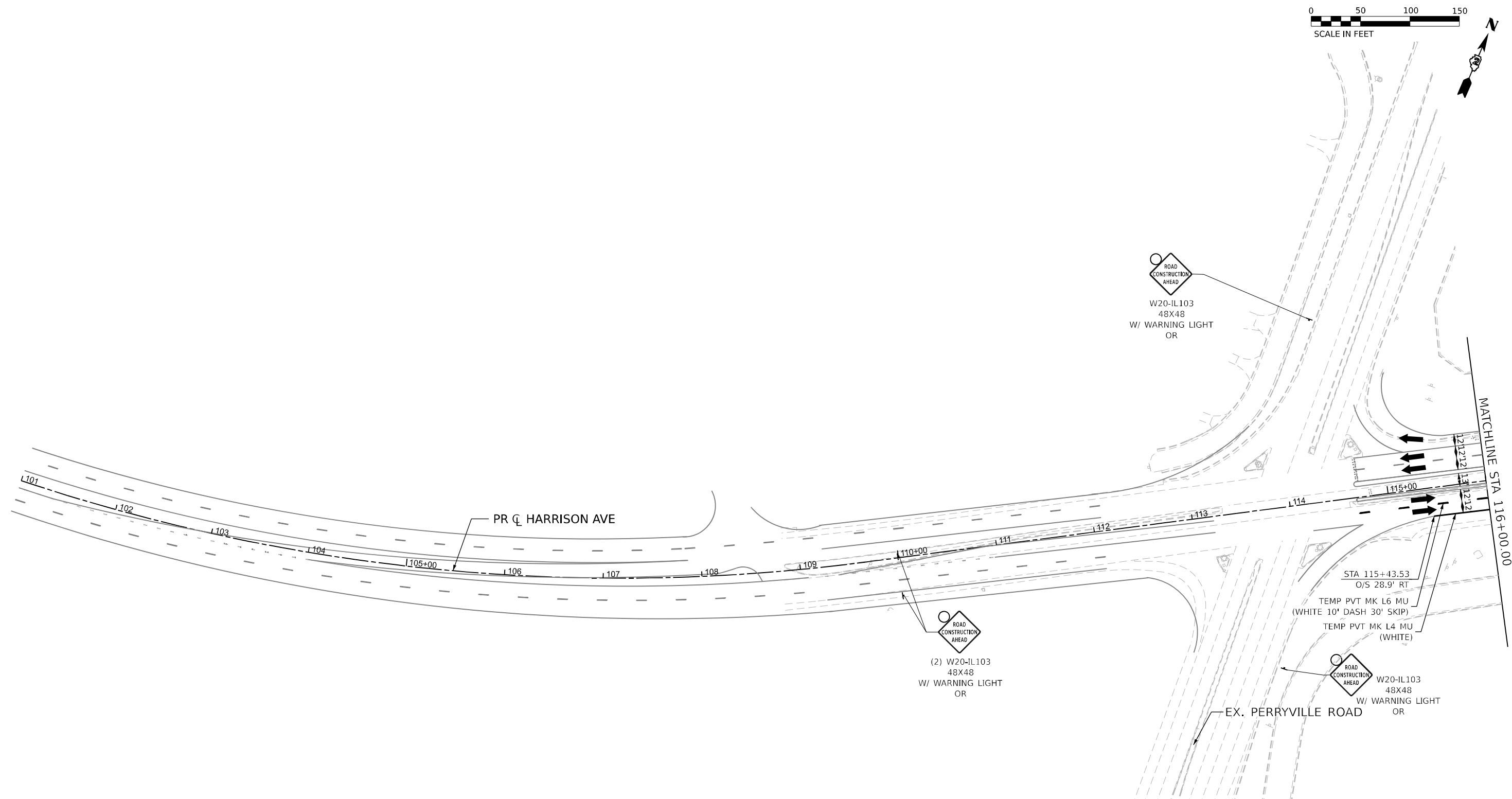
REVISED -
 REVISED -
 REVISED -
 REVISED -

STATE OF ILLINOIS
 DEPARTMENT OF TRANSPORTATION

MAINTENANCE OF TRAFFIC
 RAMP B STAGE 1B
 SCALE: 1"=50'
 SHEET 59 OF 131 SHEETS STA. TO STA.

KEYPLAN SHEET 16		COUNTY		TOTAL SHEETS		SHEET NO.	
F.A.* RTE.	SECTION	WINNEBAGO	1279	253			
*	(5)RS & (5&5HB)RC	WINNEBAGO	1279	253			
CONTRACT NO. 64R71							
ILLINOIS FED. AID PROJECT							

* FAI ROUTE 39 (I-39) & FAP ROUTE 525 (US 20)



PLAN LEGEND NOTES

- 1-39 DRUMS, VERTICAL PANELS, AND BARRICADES ARE SPACED 40' C-C ALONG SHIFTS, 100' C-C ON TANGENT, AND 20' C-C ALONG RAMP GORES, EXCEPT WHERE OTHERWISE NOTED.
- HARRISON AVENUE DRUMS, VERTICAL PANELS, AND BARRICADES ARE SPACED 40' C-C ALONG SHIFTS, 80' C-C ON TANGENT, AND 20' C-C ALONG RAMP GORES, EXCEPT WHERE OTHERWISE NOTED.

LEGEND

- WORK ZONE
- COMPLETED CONSTRUCTION (PREVIOUS STAGE WORK ZONE)
- TEMPORARY PAVEMENT
- MILL AND FILL
- COMPLETED TEMPORARY PAVEMENT (PREVIOUS STAGE WORK ZONE)

- DIRECTION OF TRAFFIC
- TYPE II BARRICADE OR DRUM, W/ STEADY BURN LIGHT (SEE NOTE)
- VERTICAL PANELS (SEE NOTE)
- TEMPORARY CONCRETE BARRIER
- IMPACT ATTENUATORS, TEMPORARY
- SIGN
- TYPE III BARRICADE W/ 2 FLASHERS

STAGING NOTES

- DURING DAY - WHEN TRAFFIC CONTROL IS AS SHOWN, A 3:1 GRAVEL WEDGE SHALL BE PLACED ALONG THE EDGE OF PAVEMENT TO MITIGATE THE DROP-OFF
- LANE CLOSURES USING TC&P STANDARD 701422 MAY BE USED DURING ALLOWABLE LANE CLOSURE HOURS
- RAMP DIRECTIONAL SIGNAGE SHOWN FOR 139, US-51 AND US-20 SHALL BE INCLUDED IN THE COST OF TC&P STANDARD 701411

MODEL: P:\US20\Harr-Plan-00 [Sheet1]
 FILE NAME: P:\Benesch\Projects\64R71\Drawings\64R71-DTL-Plan-Stage 2.dgn
 PROJECT: P:\Benesch\Projects\64R71\Drawings\64R71-DTL-Plan-Stage 2.dgn
 USER: nReynolds
 DATE: 10/13/2023



USER NAME = nReynolds	DESIGNED - N.REYNOLDS	REVISED -
	DRAWN - N.REYNOLDS	REVISED -
PLOT SCALE = 0.16666667 1/ in.	CHECKED - J. TARDY	REVISED -
PLOT DATE = 10/13/2023	DATE - 10/13/2023	REVISED -

STATE OF ILLINOIS
DEPARTMENT OF TRANSPORTATION

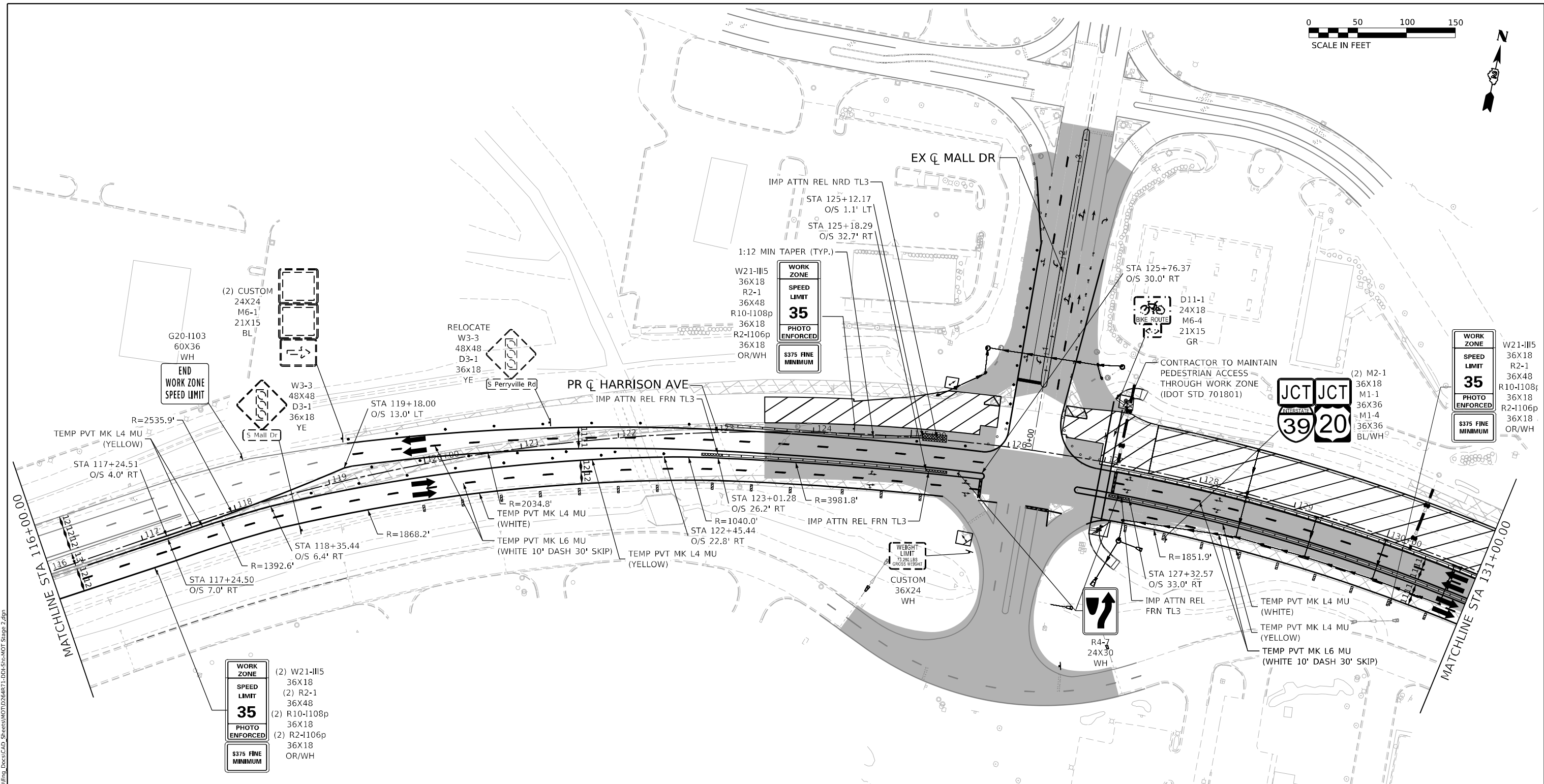
**MAINTENANCE OF TRAFFIC
HARRISON AVE STAGE 2**

SCALE: 1"=50' SHEET 60 OF 131 SHEETS STA. TO STA.

KEYPLAN SHEET 1

F.A.* RTE.	SECTION	COUNTY	TOTAL SHEETS	SHEET NO.
*	(5)RS & (5&5HB)RC	WINNEBAGO	1279	254
CONTRACT NO. 64R71				
ILLINOIS FED. AID PROJECT				

* FAI ROUTE 39 (I-39) & FAP ROUTE 525 (US 20)



PLAN LEGEND NOTES

- 1-39 DRUMS, VERTICAL PANELS, AND BARRICADES ARE SPACED 40' C-C ALONG SHIFTS, 100' C-C ON TANGENT, AND 20' C-C ALONG RAMP GORES, EXCEPT WHERE OTHERWISE NOTED.
- HARRISON AVENUE DRUMS, VERTICAL PANELS, AND BARRICADES ARE SPACED 40' C-C ALONG SHIFTS, 80' C-C ON TANGENT, AND 20' C-C ALONG RAMP GORES, EXCEPT WHERE OTHERWISE NOTED.

LEGEND

- WORK ZONE
- COMPLETED CONSTRUCTION (PREVIOUS STAGE WORK ZONE)
- TEMPORARY PAVEMENT
- MILL AND FILL
- COMPLETED TEMPORARY PAVEMENT (PREVIOUS STAGE WORK ZONE)

- DIRECTION OF TRAFFIC
- TYPE II BARRICADE OR DRUM, W/ STEADY BURN LIGHT (SEE NOTE)
- VERTICAL PANELS (SEE NOTE)
- TEMPORARY CONCRETE BARRIER
- IMPACT ATTENUATORS, TEMPORARY
- SIGN
- TYPE III BARRICADE W/ 2 FLASHERS



USER NAME	= efingerle
PLOT SCALE	= 0.167" / in.
PLOT DATE	= 10/27/2023

DESIGNED	- N.REYNOLDS	REVISED	-
DRAWN	- N.REYNOLDS	REVISED	-
CHECKED	- J.TARDY	REVISED	-
DATE	- 10/13/2023	REVISED	-

**STATE OF ILLINOIS
DEPARTMENT OF TRANSPORTATION**

**MAINTENANCE OF TRAFFIC
HARRISON AVE STAGE 2**

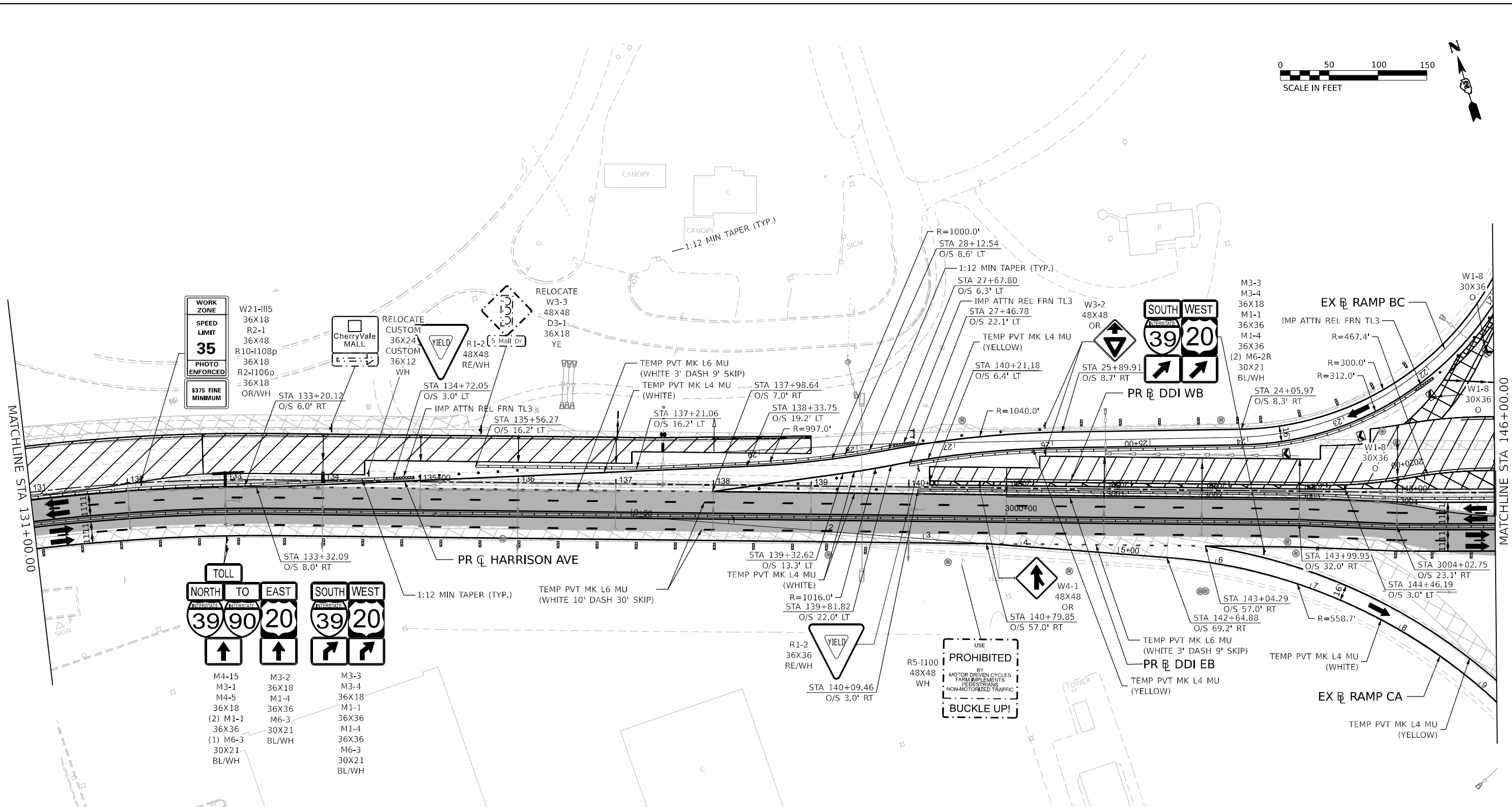
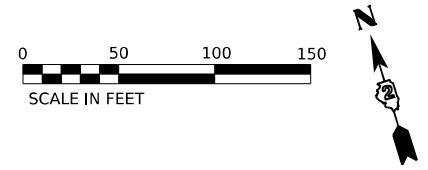
SCALE: 1"=50' SHEET 61 OF 131 SHEETS STA. TO STA.

KEYPLAN SHEET 2

F.A.* RTE.	SECTION	COUNTY	TOTAL SHEETS	SHEET NO.
*	(5)RS & (5&5HB)RC	WINNEBAGO	1279	255
CONTRACT NO. 64R71				

ILLINOIS FED. AID PROJECT * FAI ROUTE 39 (I-39) & FAP ROUTE 525 (US 20)

MODEL: P:\US20\harr-Plan-01 [Sheet].dgn
 FILE NAME: P:\US20\harr-Plan-01 [Sheet].dgn
 PROJECT: P:\US20\harr-Plan-01 [Sheet].dgn
 USER: efingerle
 DATE: 10/27/2023 10:00:00 AM
 PLOT DATE: 10/27/2023 10:00:00 AM
 PLOT SCALE: 0.167" / in.
 PLOT SIZE: 11.000" x 17.000"



WORK ZONE
SPEED LIMIT 35
PHOTO ENFORCED
\$375 FINE MINIMUM

TOLL
NORTH TO EAST
39 90 20
SOUTH WEST
39 20

M4-15	M3-2	M3-3
M3-1	36X18	M3-4
M4-5	M1-4	36X18
36X18	36X36	M1-1
(2) M1-1	M6-3	36X36
36X36	30X21	M1-4
(1) M6-3	BL/WH	36X36
30X21		M6-3
BL/WH		30X21

PLAN LEGEND NOTES

- 1-39 DRUMS, VERTICAL PANELS, AND BARRICADES ARE SPACED 40' C-C ALONG SHIFTS, 100' C-C ON TANGENT, AND 20' C-C ALONG RAMP GORES, EXCEPT WHERE OTHERWISE NOTED.
- HARRISON AVENUE DRUMS, VERTICAL PANELS, AND BARRICADES ARE SPACED 40' C-C ALONG SHIFTS, 80' C-C ON TANGENT, AND 20' C-C ALONG RAMP GORES, EXCEPT WHERE OTHERWISE NOTED.

LEGEND

- WORK ZONE
- COMPLETED CONSTRUCTION (PREVIOUS STAGE WORK ZONE)
- TEMPORARY PAVEMENT
- MILL AND FILL
- COMPLETED TEMPORARY PAVEMENT (PREVIOUS STAGE WORK ZONE)

- DIRECTION OF TRAFFIC
- TYPE II BARRICADE OR DRUM, W/ STEADY BURN LIGHT (SEE NOTE)
- VERTICAL PANELS (SEE NOTE)
- TEMPORARY CONCRETE BARRIER
- IMPACT ATTENUATORS, TEMPORARY
- SIGN
- TYPE III BARRICADE W/ 2 FLASHERS



USER NAME = nReynolds	DESIGNED - N.REYNOLDS	REVISED -
	DRAWN - N.REYNOLDS	REVISED -
PLOT SCALE = 0.16666667"/in.	CHECKED - J. TARDY	REVISED -
PLOT DATE = 10/13/2023	DATE - 10/13/2023	REVISED -

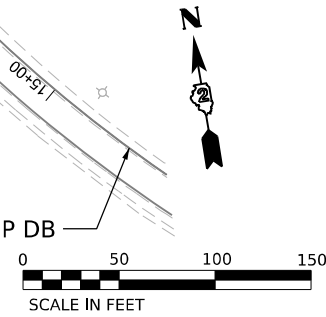
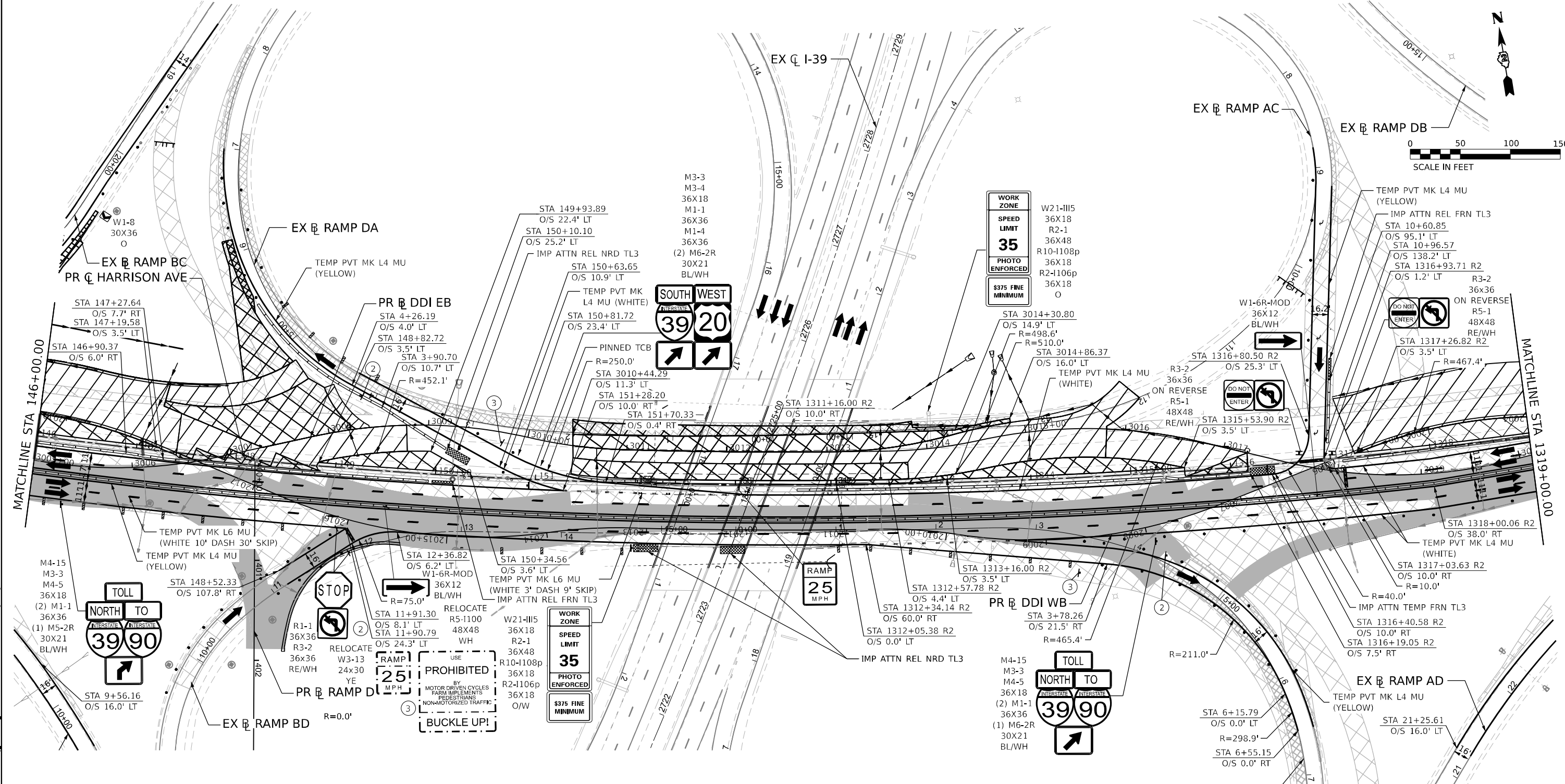
STATE OF ILLINOIS
DEPARTMENT OF TRANSPORTATION

MAINTENANCE OF TRAFFIC
HARRISON AVE STAGE 2

SCALE: 1"=50' SHEET 62 OF 131 SHEETS STA. TO STA.

KEYPLAN SHEET 3	
F.A.* RTE.	SECTION
*	(5)RS & (5&5HB)RC
COUNTY	TOTAL SHEETS
WINNEBAGO	1279
SHEET NO. 256	
CONTRACT NO. 64R71	
ILLINOIS	FED. AID PROJECT

* FAI ROUTE 39 (I-39) & FAP ROUTE 525 (US 20)



PLAN LEGEND NOTES

1. I-39 DRUMS, VERTICAL PANELS, AND BARRICADES ARE SPACED 40' C-C ALONG SHIFTS, 100' C-C ON TANGENT, AND 20' C-C ALONG RAMP GORES, EXCEPT WHERE OTHERWISE NOTED.
2. HARRISON AVENUE DRUMS, VERTICAL PANELS, AND BARRICADES ARE SPACED 40' C-C ALONG SHIFTS, 80' C-C ON TANGENT, AND 20' C-C ALONG RAMP GORES, EXCEPT WHERE OTHERWISE NOTED.

LEGEND

- WORK ZONE
- COMPLETED CONSTRUCTION (PREVIOUS STAGE WORK ZONE)
- TEMPORARY PAVEMENT
- MILL AND FILL
- COMPLETED TEMPORARY PAVEMENT (PREVIOUS STAGE WORK ZONE)

- DIRECTION OF TRAFFIC
- TYPE II BARRICADE OR DRUM, W/ STEADY BURN LIGHT (SEE NOTE)
- VERTICAL PANELS (SEE NOTE)
- TEMPORARY CONCRETE BARRIER
- IMPACT ATTENUATORS, TEMPORARY
- SIGN
- TYPE III BARRICADE W/ 2 FLASHERS



USER NAME = nReynolds	DESIGNED - N.REYNOLDS	REVISED -
	DRAWN - N.REYNOLDS	REVISED -
PLOT SCALE = 0.16666633 1/16"	CHECKED - J. TARDY	REVISED -
PLOT DATE = 10/27/2023	DATE = 10/13/2023	REVISED -

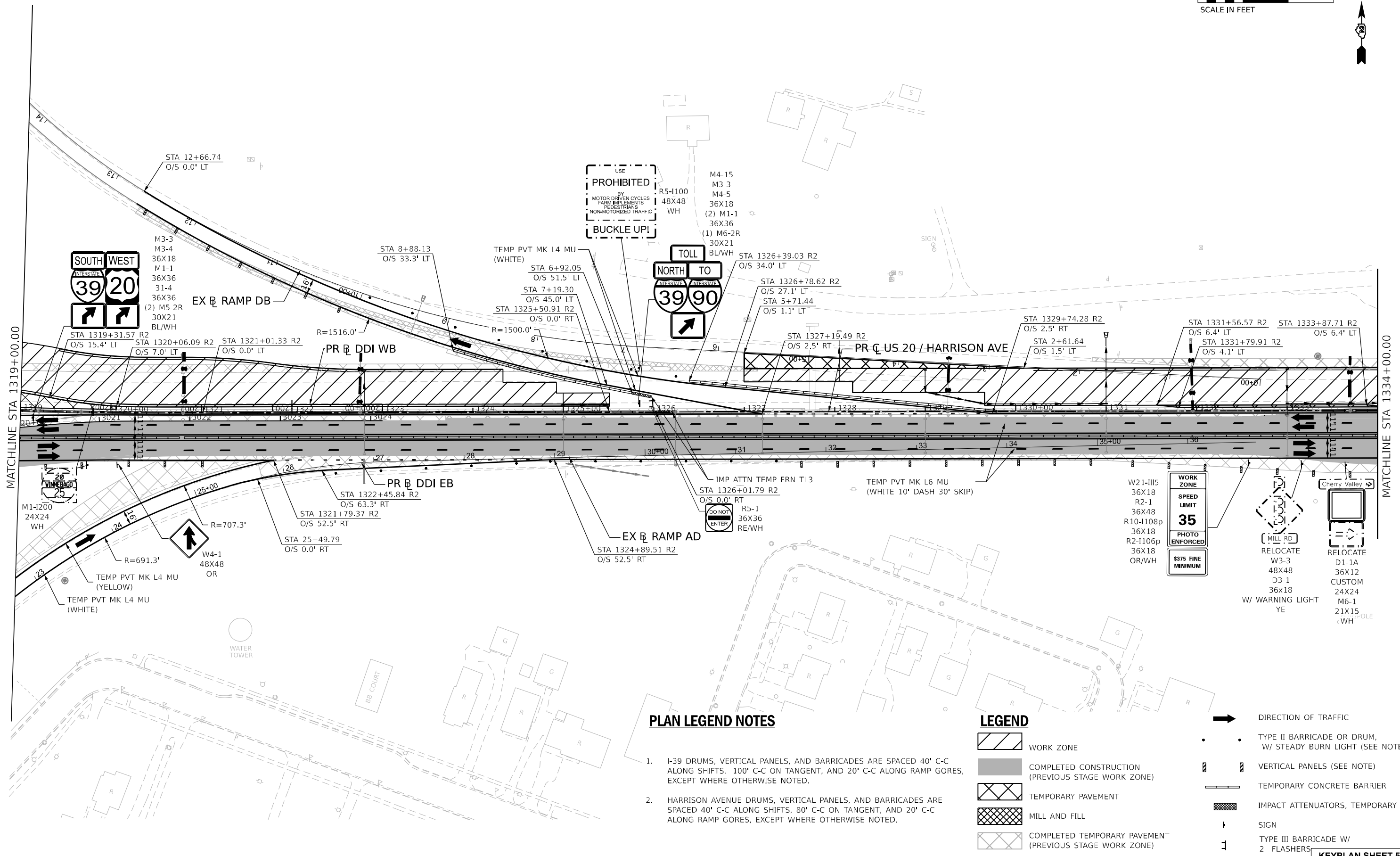
STATE OF ILLINOIS
DEPARTMENT OF TRANSPORTATION

MAINTENANCE OF TRAFFIC
HARRISON AVE STAGE 2

SCALE: 1"=50' SHEET 63 OF 131 SHEETS STA. TO STA.

KEYPLAN SHEET 4			
F.A. RTE.	SECTION	COUNTY	TOTAL SHEETS
*	(5)RS & (5&5H)RC	WINNEBAGO	1279
			SHEET NO. 257
CONTRACT NO. 64R71			
ILLINOIS FED. AID PROJECT			

* FAI ROUTE 39 (I-39) & FAP ROUTE 525 (US 20)



- 1-39 DRUMS, VERTICAL PANELS, AND BARRICADES ARE SPACED 40' C-C ALONG SHIFTS, 100' C-C ON TANGENT, AND 20' C-C ALONG RAMP GORES, EXCEPT WHERE OTHERWISE NOTED.
- HARRISON AVENUE DRUMS, VERTICAL PANELS, AND BARRICADES ARE SPACED 40' C-C ALONG SHIFTS, 80' C-C ON TANGENT, AND 20' C-C ALONG RAMP GORES, EXCEPT WHERE OTHERWISE NOTED.

LEGEND

- WORK ZONE
- COMPLETED CONSTRUCTION (PREVIOUS STAGE WORK ZONE)
- TEMPORARY PAVEMENT
- MILL AND FILL
- COMPLETED TEMPORARY PAVEMENT (PREVIOUS STAGE WORK ZONE)

- DIRECTION OF TRAFFIC
- TYPE II BARRICADE OR DRUM, W/ STEADY BURN LIGHT (SEE NOTE)
- VERTICAL PANELS (SEE NOTE)
- TEMPORARY CONCRETE BARRIER
- IMPACT ATTENUATORS, TEMPORARY
- SIGN
- TYPE III BARRICADE W/ 2 FLASHERS

KEYPLAN SHEET 5

F.A. RTE.	SECTION	COUNTY	TOTAL SHEETS	SHEET NO.
*	(5)RS & (5&5HB)RC	WINNEBAGO	1279	258
CONTRACT NO. 64R71				

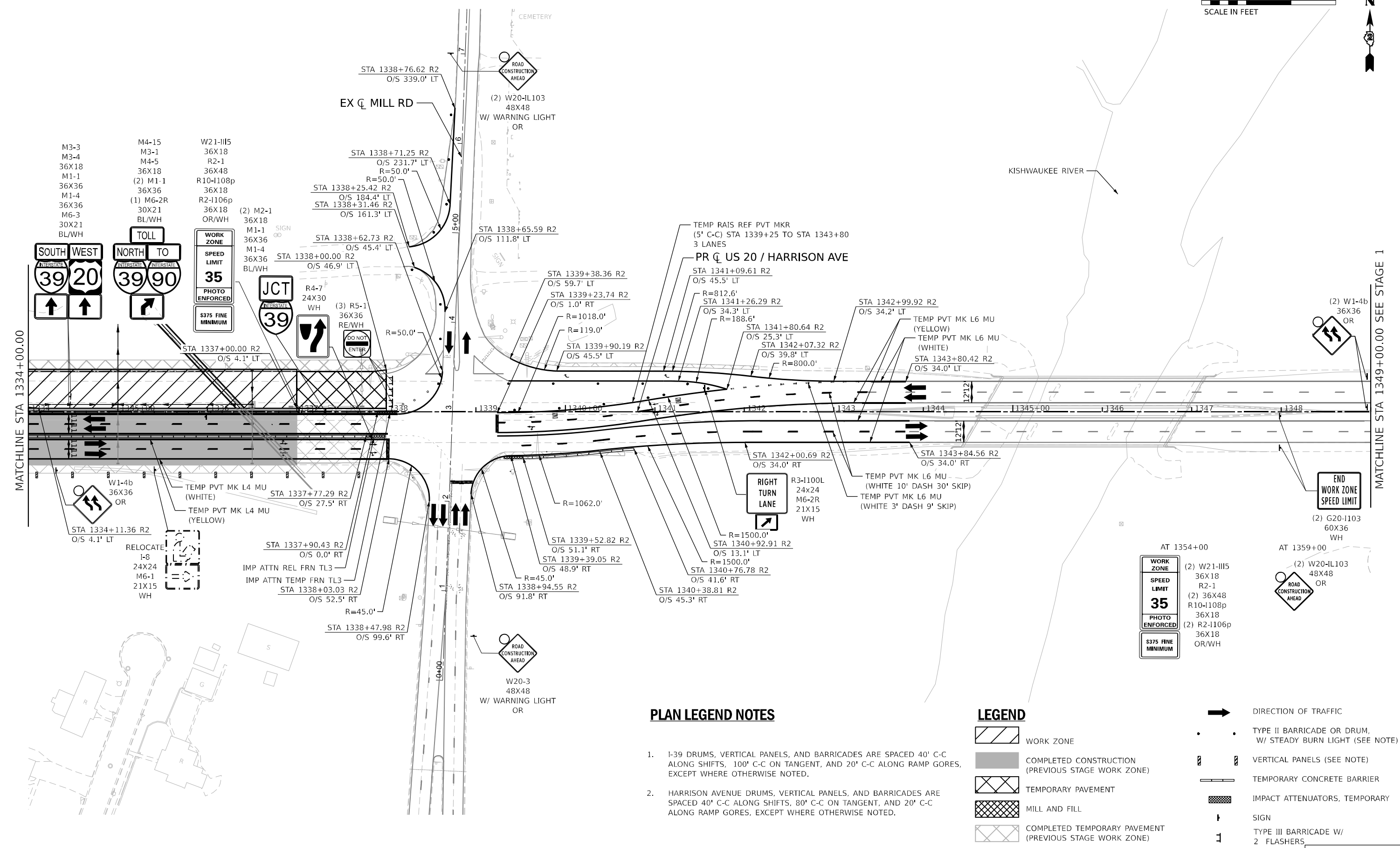
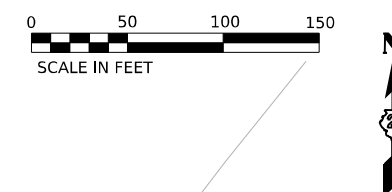


USER NAME = nReynolds	DESIGNED - N.REYNOLDS	REVISED -
PLOT SCALE = 0.16666633 1/ in.	DRAWN - N.REYNOLDS	REVISED -
PLOT DATE = 10/27/2023	CHECKED - J. TARDY	REVISED -
	DATE - 10/13/2023	REVISED -

**STATE OF ILLINOIS
DEPARTMENT OF TRANSPORTATION**

**MAINTENANCE OF TRAFFIC
HARRISON AVE STAGE 2**

SCALE: 1"=50' SHEET 64 OF 131 SHEETS STA. TO STA.



PLAN LEGEND NOTES

- 1-39 DRUMS, VERTICAL PANELS, AND BARRICADES ARE SPACED 40' C-C ALONG SHIFTS, 100' C-C ON TANGENT, AND 20' C-C ALONG RAMP GORES, EXCEPT WHERE OTHERWISE NOTED.
- HARRISON AVENUE DRUMS, VERTICAL PANELS, AND BARRICADES ARE SPACED 40' C-C ALONG SHIFTS, 80' C-C ON TANGENT, AND 20' C-C ALONG RAMP GORES, EXCEPT WHERE OTHERWISE NOTED.

LEGEND

- WORK ZONE
- COMPLETED CONSTRUCTION (PREVIOUS STAGE WORK ZONE)
- TEMPORARY PAVEMENT
- MILL AND FILL
- COMPLETED TEMPORARY PAVEMENT (PREVIOUS STAGE WORK ZONE)
- DIRECTION OF TRAFFIC
- TYPE II BARRICADE OR DRUM, W/ STEADY BURN LIGHT (SEE NOTE)
- VERTICAL PANELS (SEE NOTE)
- TEMPORARY CONCRETE BARRIER
- IMPACT ATTENUATORS, TEMPORARY
- SIGN
- TYPE III BARRICADE W/ 2 FLASHERS

KEYPLAN SHEET 6

F.A.* RTE.	SECTION	COUNTY	TOTAL SHEETS	SHEET NO.
*	(5)RS & (5&5HB)RC	WINNEBAGO	1279	259
CONTRACT NO. 64R71				

**STATE OF ILLINOIS
DEPARTMENT OF TRANSPORTATION**

**MAINTENANCE OF TRAFFIC
HARRISON AVE STAGE 2**

	USER NAME = nReynolds	DESIGNED - N.REYNOLDS	REVISED -
	PLOT SCALE = 0.16666667"/in.	DRAWN - N.REYNOLDS	REVISED -
	PLOT DATE = 10/26/2023	CHECKED - J. TARDY	REVISED -
		DATE - 10/13/2023	REVISED -

SCALE: 1"=50' SHEET 65 OF 131 SHEETS STA. TO STA.

* FAI ROUTE 39 (I-39) & FAP ROUTE 525 (US 20)

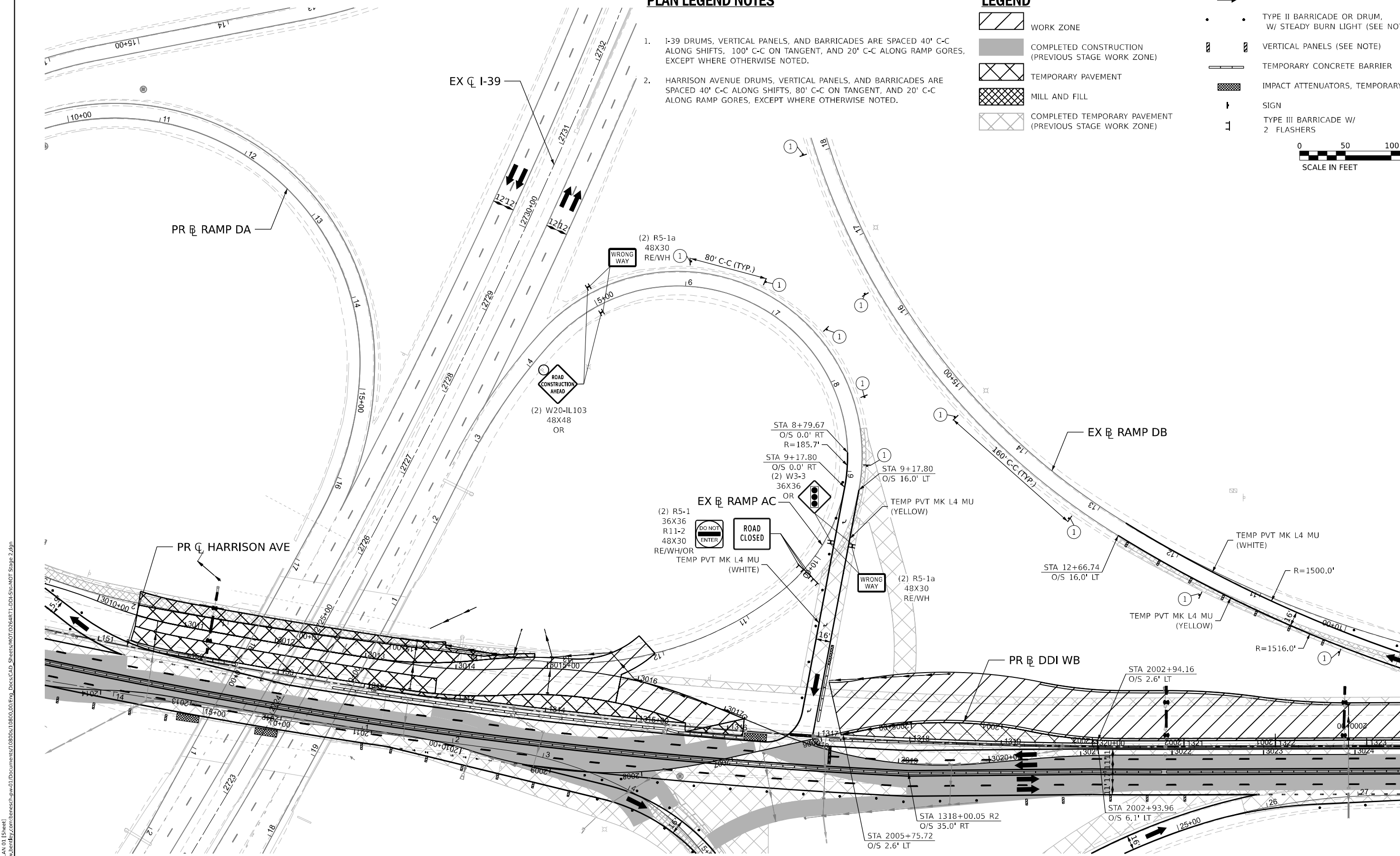
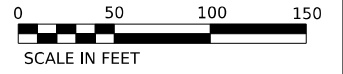
MODEL: P:\US20\Harr-Plan-05 [Sheet].dwg
 FILE NAME: P:\US20\Harr-Plan-05 [Sheet].dwg
 PROJECT: I-39 & I-55 Maintenance of Traffic - Stage 2
 DRAWN BY: N. REYNOLDS
 CHECKED BY: J. TARDY
 DATE: 10/13/2023
 SCALE: 1"=50'
 SHEET: 65 OF 131

PLAN LEGEND NOTES

- 1-39 DRUMS, VERTICAL PANELS, AND BARRICADES ARE SPACED 40' C-C ALONG SHIFTS, 100' C-C ON TANGENT, AND 20' C-C ALONG RAMP GORES, EXCEPT WHERE OTHERWISE NOTED.
- HARRISON AVENUE DRUMS, VERTICAL PANELS, AND BARRICADES ARE SPACED 40' C-C ALONG SHIFTS, 80' C-C ON TANGENT, AND 20' C-C ALONG RAMP GORES, EXCEPT WHERE OTHERWISE NOTED.

LEGEND

- WORK ZONE
- COMPLETED CONSTRUCTION (PREVIOUS STAGE WORK ZONE)
- TEMPORARY PAVEMENT
- MILL AND FILL
- COMPLETED TEMPORARY PAVEMENT (PREVIOUS STAGE WORK ZONE)
- DIRECTION OF TRAFFIC
- TYPE II BARRICADE OR DRUM, W/ STEADY BURN LIGHT (SEE NOTE)
- VERTICAL PANELS (SEE NOTE)
- TEMPORARY CONCRETE BARRIER
- IMPACT ATTENUATORS, TEMPORARY
- SIGN
- TYPE III BARRICADE W/ 2 FLASHERS



MODEL: QUAD - QUAD THE PLAN 01 (Sheet)
 FILE NAME: P:\Projects\2022\64R71\Documents\10800\01\Eng_Docs\CAD_Sheets\MOT\0264R71-DDI-Site-MOT_Stage 2.dgn



USER NAME = nReynolds	DESIGNED - N.REYNOLDS	REVISED -
PLOT SCALE = 0.1666667" / in.	DRAWN - N.REYNOLDS	REVISED -
PLOT DATE = 10/13/2023	CHECKED - J. TARDY	REVISED -
	DATE - 10/13/2023	REVISED -

STATE OF ILLINOIS
DEPARTMENT OF TRANSPORTATION

**MAINTENANCE OF TRAFFIC
RAMP A STAGE 2**

SCALE: 1"=50'

SHEET 66 OF 131 SHEETS STA. TO STA.



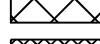


KEYPLAN SHEET 17	
F.A.* RTE.	SECTION
*	(5)RS & (5&5HB)RC
COUNTY	TOTAL SHEETS
WINNEBAGO	1279
SHEET NO. 260	
CONTRACT NO. 64R71	
ILLINOIS	FED. AID PROJECT








* FAI ROUTE 39 (I-39) & FAP ROUTE 525 (US 20)

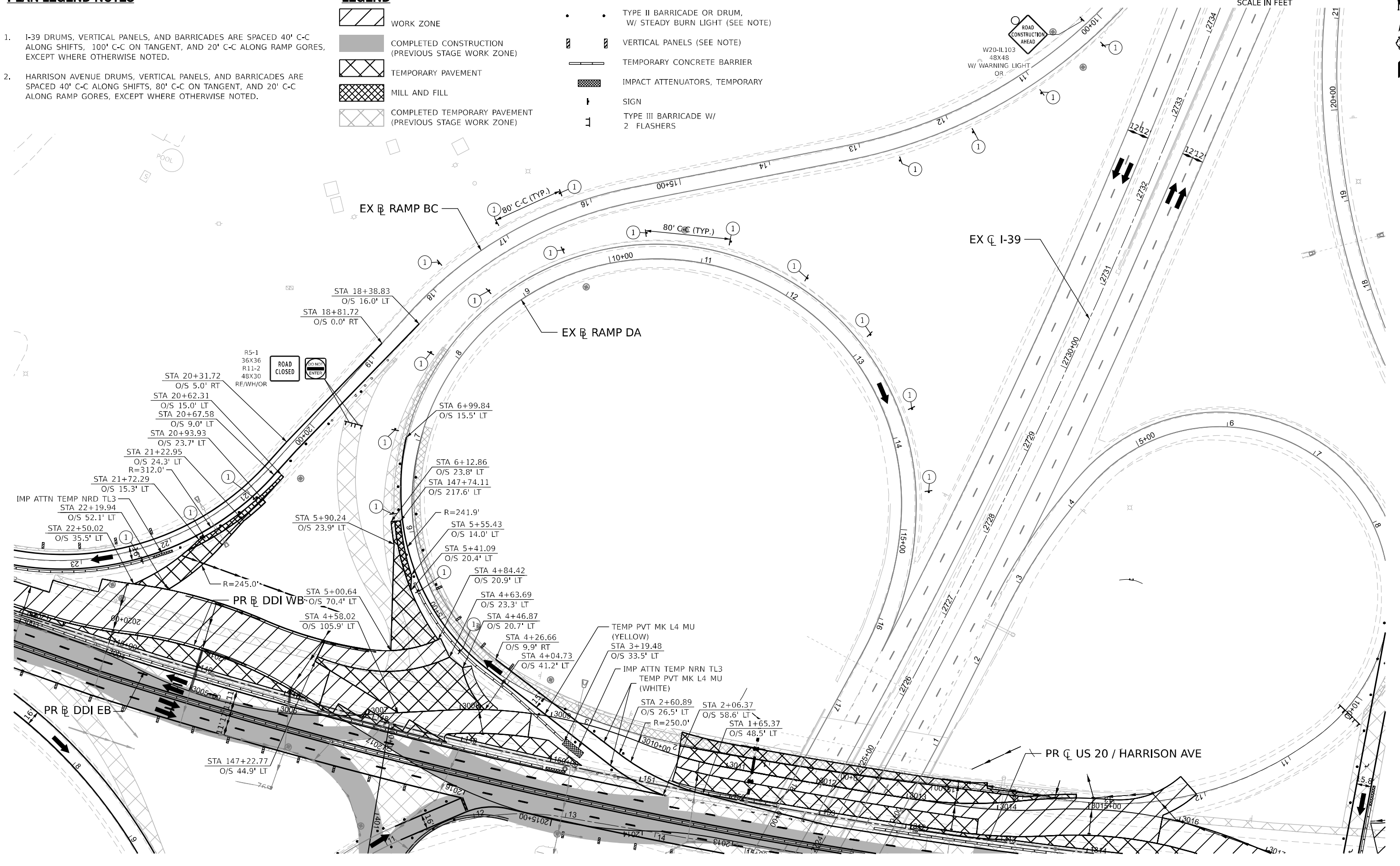
PLAN LEGEND NOTES

- 1-39 DRUMS, VERTICAL PANELS, AND BARRICADES ARE SPACED 40' C-C ALONG SHIFTS, 100' C-C ON TANGENT, AND 20' C-C ALONG RAMP GORES, EXCEPT WHERE OTHERWISE NOTED.
- HARRISON AVENUE DRUMS, VERTICAL PANELS, AND BARRICADES ARE SPACED 40' C-C ALONG SHIFTS, 80' C-C ON TANGENT, AND 20' C-C ALONG RAMP GORES, EXCEPT WHERE OTHERWISE NOTED.

LEGEND

-  WORK ZONE
-  COMPLETED CONSTRUCTION (PREVIOUS STAGE WORK ZONE)
-  TEMPORARY PAVEMENT
-  MILL AND FILL
-  COMPLETED TEMPORARY PAVEMENT (PREVIOUS STAGE WORK ZONE)

-  DIRECTION OF TRAFFIC
-  TYPE II BARRICADE OR DRUM, W/ STEADY BURN LIGHT (SEE NOTE)
-  VERTICAL PANELS (SEE NOTE)
-  TEMPORARY CONCRETE BARRIER
-  IMPACT ATTENUATORS, TEMPORARY
-  SIGN
-  TYPE III BARRICADE W/ 2 FLASHERS



MODEL: QJAD - QJAD HW PLAN 01 (Sheet)
 FILE NAME: p:\projects\2023\10\13\10180001\Documents\10180001\Drawings\CAD Sheets\MOI\0264R71-DDI-Site-MOT-Stage 2.dgn



USER NAME = nReynolds	DESIGNED - N.REYNOLDS	REVISED -
PLOT SCALE = 0.16666667"/in.	DRAWN - N.REYNOLDS	REVISED -
PLOT DATE = 10/13/2023	CHECKED - J. TARDY	REVISED -
	DATE - 10/13/2023	REVISED -

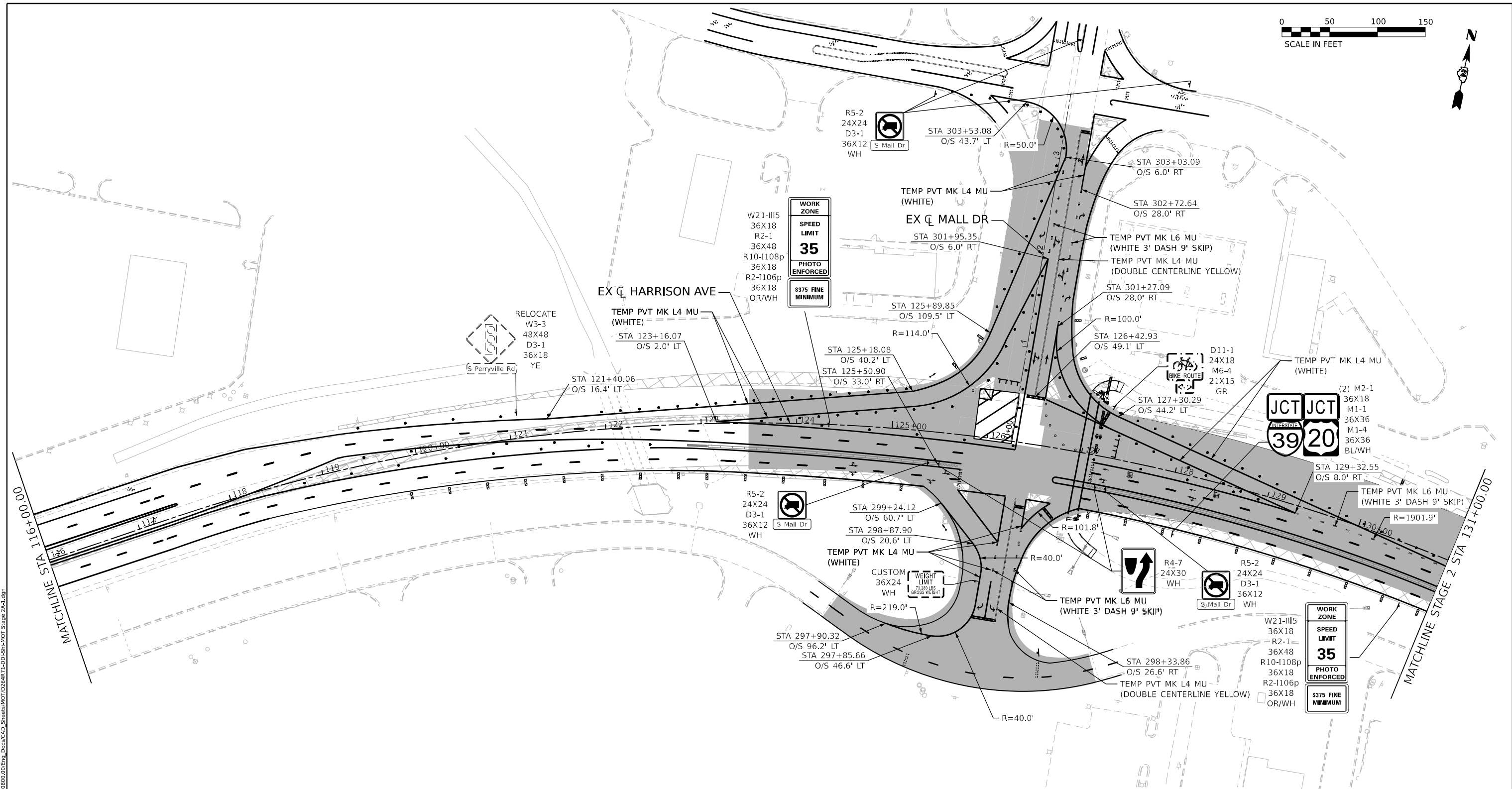
STATE OF ILLINOIS
 DEPARTMENT OF TRANSPORTATION

**MAINTENANCE OF TRAFFIC
 RAMP C STAGE 2**

SCALE: 1"=50' SHEET 67 OF 131 SHEETS STA. TO STA.

KEYPLAN SHEET 14	
F.A.* RTE.	TOTAL SHEETS
SECTION (5)RS & (5&5H)RC	1279
COUNTY WINNEBAGO	SHEET NO. 261
CONTRACT NO. 64R71	
ILLINOIS FED. AID PROJECT	

* FAI ROUTE 39 (I-39) & FAP ROUTE 525 (US 20)



PLAN LEGEND NOTES

- 1-39 DRUMS, VERTICAL PANELS, AND BARRICADES ARE SPACED 40' C-C ALONG SHIFTS, 100' C-C ON TANGENT, AND 20' C-C ALONG RAMP GORES, EXCEPT WHERE OTHERWISE NOTED.
- HARRISON AVENUE DRUMS, VERTICAL PANELS, AND BARRICADES ARE SPACED 40' C-C ALONG SHIFTS, 80' C-C ON TANGENT, AND 20' C-C ALONG RAMP GORES, EXCEPT WHERE OTHERWISE NOTED.

LEGEND

- WORK ZONE
- COMPLETED CONSTRUCTION (PREVIOUS STAGE WORK ZONE)
- TEMPORARY PAVEMENT
- MILL AND FILL
- COMPLETED TEMPORARY PAVEMENT (PREVIOUS STAGE WORK ZONE)

- DIRECTION OF TRAFFIC
- TYPE II BARRICADE OR DRUM, W/ STEADY BURN LIGHT (SEE NOTE)
- VERTICAL PANELS (SEE NOTE)
- TEMPORARY CONCRETE BARRIER
- IMPACT ATTENUATORS, TEMPORARY
- SIGN
- TYPE III BARRICADE W/ 2 FLASHERS

STAGING NOTES

1. SET PCMS MESSAGE TO "TRUCKS USE PERRYVILLE"
2. DURING DAY - WHEN TRAFFIC CONTROL IS AS SHOWN, A 3:1 GRAVEL WEDGE SHALL BE PLACED ALONG THE EDGE OF PAVEMENT TO MITIGATE THE DROP-OFF
3. LANE CLOSURES USING TC&P STANDARD 701422 MAY BE USED DURING ALLOWABLE LANE CLOSURE HOURS
4. RAMP DIRECTIONAL SIGNAGE SHOWN FOR 139, US-51 AND US-20 SHALL BE INCLUDED IN THE COST OF TC&P STANDARD 701411

MODEL: P:\USDR\116\116-01 (Sheet)
 FILE NAME: P:\USDR\116\116-01\116-01.dwg
 PROJECT: I-39/US-51/US-20
 DRAWN: N.REYNOLDS
 CHECKED: J.TARDY
 DATE: 10/13/2023



USER NAME = nReynolds
 PLOT SCALE = 0.16666633 1/ in.
 PLOT DATE = 10/31/2023

DESIGNED - N.REYNOLDS
 DRAWN - N.REYNOLDS
 CHECKED - J.TARDY
 DATE - 10/13/2023

REVISED -
 REVISED -
 REVISED -
 REVISED -

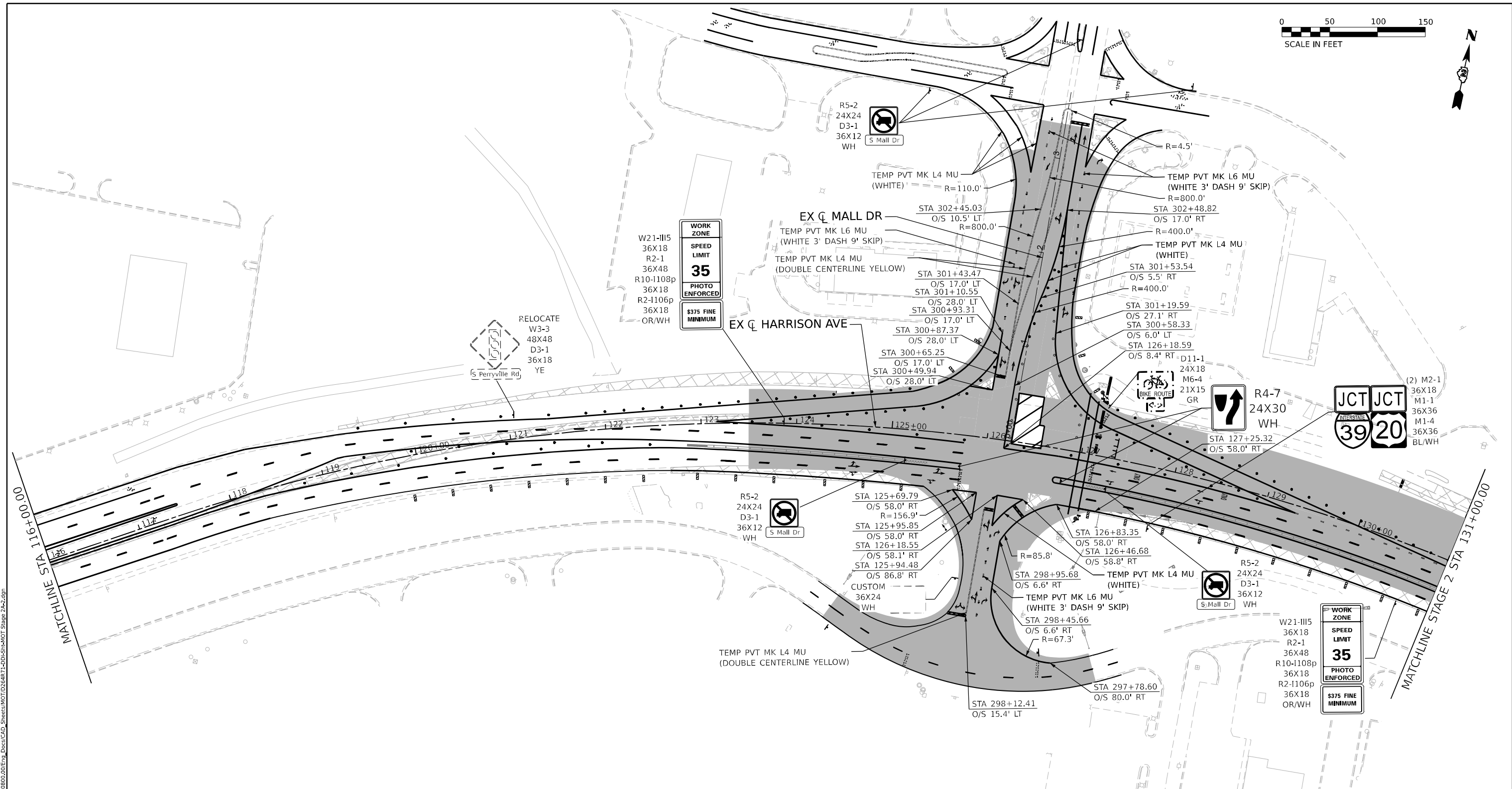
STATE OF ILLINOIS
DEPARTMENT OF TRANSPORTATION

MAINTENANCE OF TRAFFIC
STAGE 2A-1

SCALE: 1"=50' SHEET \$E2014E OF 131 SHEETS STA. TO STA.

KEYPLAN SHEET 2			
F.A. RTE.	SECTION	COUNTY	TOTAL SHEETS SHEET NO.
*	(5)RS & (5&5B)RC	WINNEBAGO	1279 262
CONTRACT NO. 64R71			

ILLINOIS FED. AID PROJECT
* FAI ROUTE 39 (I-39) & FAP ROUTE 525 (US 20)



PLAN LEGEND NOTES

- 1-39 DRUMS, VERTICAL PANELS, AND BARRICADES ARE SPACED 40' C-C ALONG SHIFTS, 100' C-C ON TANGENT, AND 20' C-C ALONG RAMP GORES, EXCEPT WHERE OTHERWISE NOTED.
- HARRISON AVENUE DRUMS, VERTICAL PANELS, AND BARRICADES ARE SPACED 40' C-C ALONG SHIFTS, 80' C-C ON TANGENT, AND 20' C-C ALONG RAMP GORES, EXCEPT WHERE OTHERWISE NOTED.

LEGEND

- WORK ZONE
- COMPLETED CONSTRUCTION (PREVIOUS STAGE WORK ZONE)
- TEMPORARY PAVEMENT
- MILL AND FILL
- COMPLETED TEMPORARY PAVEMENT (PREVIOUS STAGE WORK ZONE)

- DIRECTION OF TRAFFIC
- TYPE II BARRICADE OR DRUM, W/ STEADY BURN LIGHT (SEE NOTE)
- VERTICAL PANELS (SEE NOTE)
- TEMPORARY CONCRETE BARRIER
- IMPACT ATTENUATORS, TEMPORARY
- SIGN
- TYPE III BARRICADE W/ 2 FLASHERS

STAGING NOTES

1. SET PCMS MESSAGE TO "TRUCKS USE PERRYVILLE"
2. DURING DAY - WHEN TRAFFIC CONTROL IS AS SHOWN, A 3:1 GRAVEL WEDGE SHALL BE PLACED ALONG THE EDGE OF PAVEMENT TO MITIGATE THE DROP-OFF
3. LANE CLOSURES USING TC&P STANDARD 701422 MAY BE USED DURING ALLOWABLE LANE CLOSURE HOURS
4. RAMP DIRECTIONAL SIGNAGE SHOWN FOR 139, US-51 AND US-20 SHALL BE INCLUDED IN THE COST OF TC&P STANDARD 701411



USER NAME = nReynolds
 PLOT SCALE = 0.16666633 1/ in.
 PLOT DATE = 10/31/2023

DESIGNED - N.REYNOLDS
 DRAWN - N.REYNOLDS
 CHECKED - J.TARDY
 DATE - 10/13/2023

REVISED -
 REVISED -
 REVISED -
 REVISED -

STATE OF ILLINOIS
 DEPARTMENT OF TRANSPORTATION

MAINTENANCE OF TRAFFIC
 STAGE 2A-2

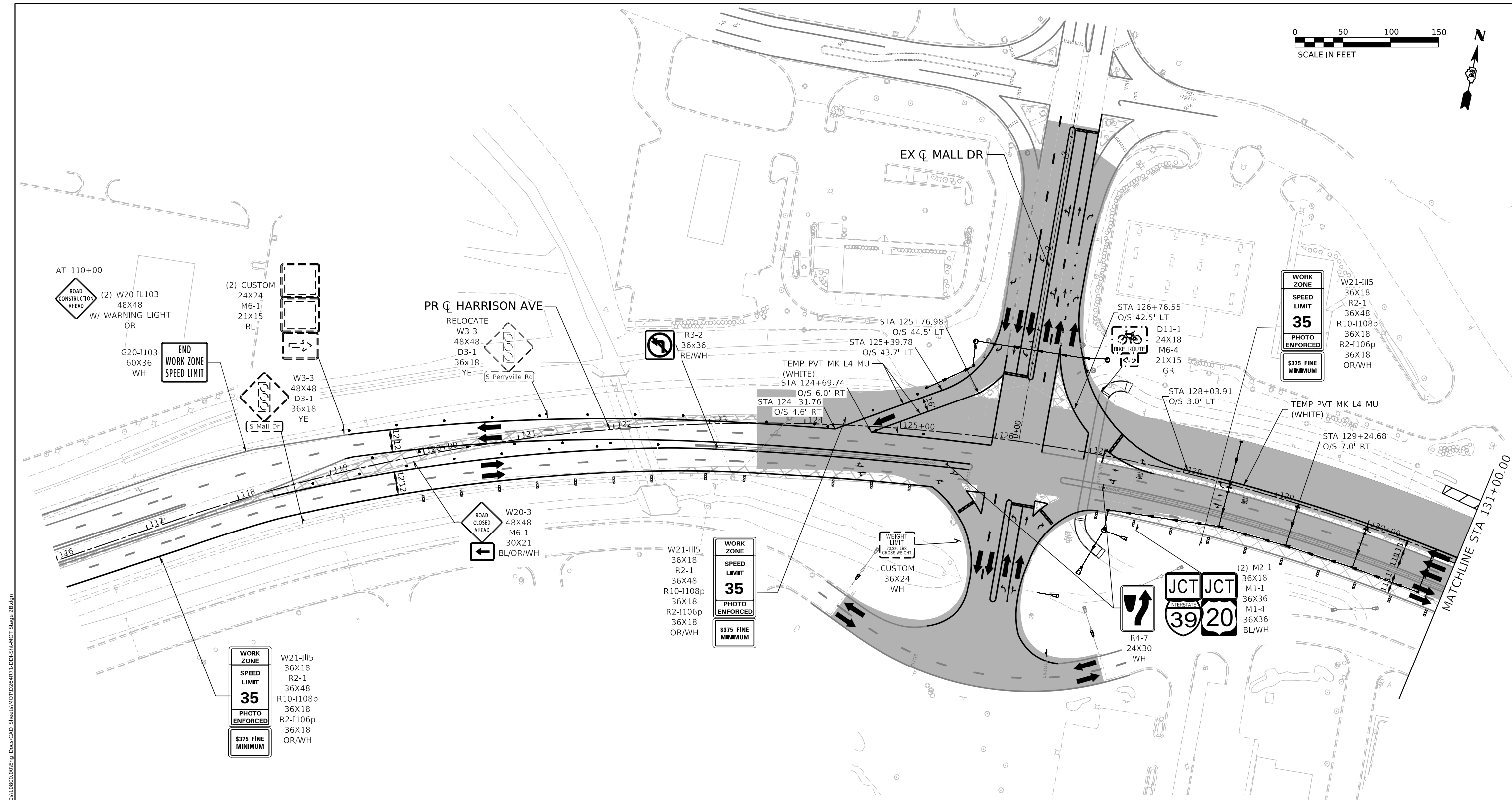
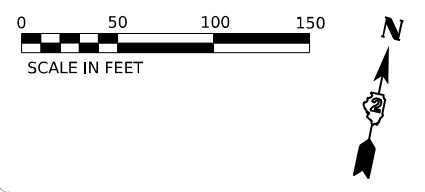
SCALE: 1"=50' SHEET \$E2015E OF 131 SHEETS STA. TO STA.

KEYPLAN SHEET 2

F.A. RTE.	SECTION	COUNTY	TOTAL SHEETS	SHEET NO.
*	(5)RS & (5&5HB)RC	WINNEBAGO	1279	263
CONTRACT NO. 64R71				

ILLINOIS FED. AID PROJECT
 * FAI ROUTE 39 (I-39) & FAP ROUTE 525 (US 20)

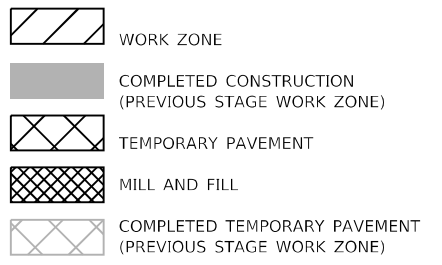
MODEL: P:\US\Illinois\Plan\01 [Sheet].
 FILE NAME: P:\US\Illinois\Plan\01\Documents\108600.DWG Desc:CAD_Sheets\MOT\0264R71-001-SHA-MOT_Stage_2A-2.dwg



PLAN LEGEND NOTES

- 1-39 DRUMS, VERTICAL PANELS, AND BARRICADES ARE SPACED 40' C-C ALONG SHIFTS, 100' C-C ON TANGENT, AND 20' C-C ALONG RAMP GORES, EXCEPT WHERE OTHERWISE NOTED.
- HARRISON AVENUE DRUMS, VERTICAL PANELS, AND BARRICADES ARE SPACED 40' C-C ALONG SHIFTS, 80' C-C ON TANGENT, AND 20' C-C ALONG RAMP GORES, EXCEPT WHERE OTHERWISE NOTED.

LEGEND



STAGING NOTES

- DURING DAY - WHEN TRAFFIC CONTROL IS AS SHOWN, A 3:1 GRAVEL WEDGE SHALL BE PLACED ALONG THE EDGE OF PAVEMENT TO MITIGATE THE DROP-OFF
- LANE CLOSURES USING TC&P STANDARD 701422 MAY BE USED DURING ALLOWABLE LANE CLOSURE HOURS
- RAMP DIRECTIONAL SIGNAGE SHOWN FOR 139, US-51 AND US-20 SHALL BE INCLUDED IN THE COST OF TC&P STANDARD 701411

MODEL: P:\US20\Harr-Ave-01 [Sheet].dwg
 FILE NAME: P:\US20\Harr-Ave-01\Drawings\Stage 2B.dwg
 PROJECT: P:\US20\Harr-Ave-01\Drawings\Stage 2B.dwg
 USER: efingerle
 DATE: 10/27/2023



USER NAME = efingerle	DESIGNED - N.REYNOLDS	REVISED -
PLOT SCALE = 0.167"/in.	DRAWN - N.REYNOLDS	REVISED -
PLOT DATE = 10/27/2023	CHECKED - J. TARDY	REVISED -
	DATE - 10/13/2023	REVISED -

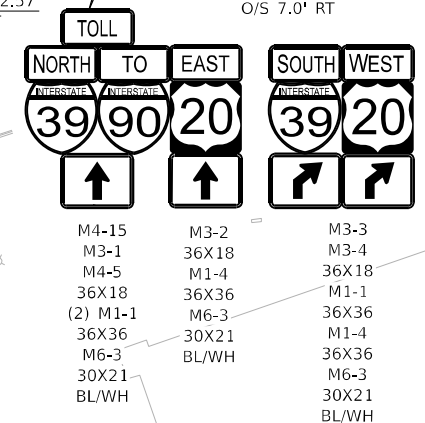
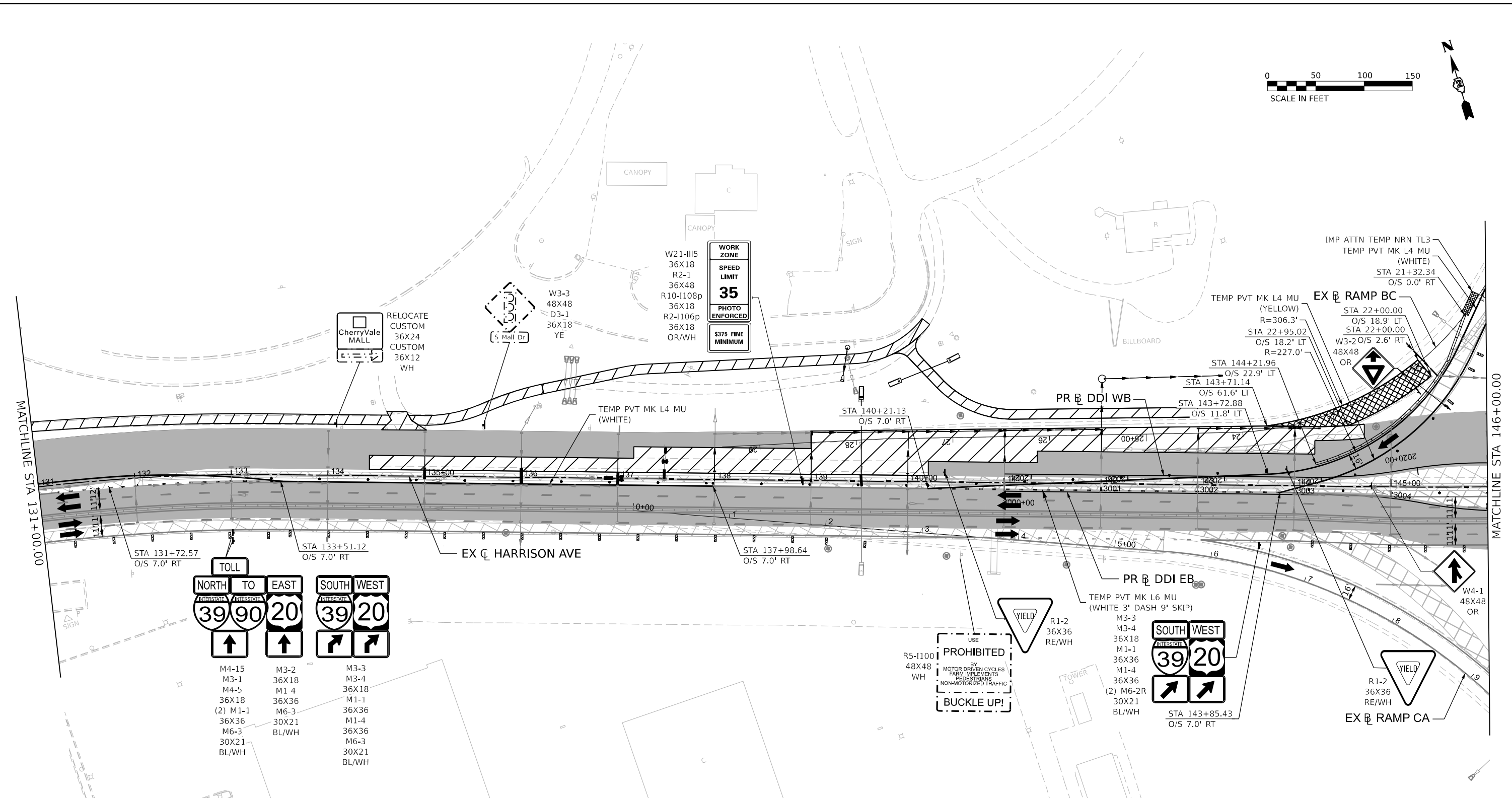
STATE OF ILLINOIS
DEPARTMENT OF TRANSPORTATION

**MAINTENANCE OF TRAFFIC
HARRISON AVE STAGE 2B**

SCALE: 1"=50' SHEET 70 OF 131 SHEETS STA. TO STA.

KEYPLAN SHEET 2			
F.A.* RTE.	SECTION	COUNTY	TOTAL SHEETS
*	(5)RS & (5&5HB)RC	WINNEBAGO	1279
			264
CONTRACT NO. 64R71			
ILLINOIS FED. AID PROJECT			

* FAI ROUTE 39 (I-39) & FAP ROUTE 525 (US 20)



PLAN LEGEND NOTES

- 1-39 DRUMS, VERTICAL PANELS, AND BARRICADES ARE SPACED 40' C-C ALONG SHIFTS, 100' C-C ON TANGENT, AND 20' C-C ALONG RAMP GORES, EXCEPT WHERE OTHERWISE NOTED.
- HARRISON AVENUE DRUMS, VERTICAL PANELS, AND BARRICADES ARE SPACED 40' C-C ALONG SHIFTS, 80' C-C ON TANGENT, AND 20' C-C ALONG RAMP GORES, EXCEPT WHERE OTHERWISE NOTED.

LEGEND

- WORK ZONE
- COMPLETED CONSTRUCTION (PREVIOUS STAGE WORK ZONE)
- TEMPORARY PAVEMENT
- MILL AND FILL
- COMPLETED TEMPORARY PAVEMENT (PREVIOUS STAGE WORK ZONE)

- DIRECTION OF TRAFFIC
- TYPE II BARRICADE OR DRUM, W/ STEADY BURN LIGHT (SEE NOTE)
- VERTICAL PANELS (SEE NOTE)
- TEMPORARY CONCRETE BARRIER
- IMPACT ATTENUATORS, TEMPORARY
- SIGN
- TYPE III BARRICADE W/ 2 FLASHERS

MODEL: P:\US20\Harr-Plan-02 (Sheet).dwg
 FILE NAME: P:\US20\Harr-Plan-02 (Sheet).dwg
 PROJECT: MAINTENANCE OF TRAFFIC HARRISON AVE STAGE 2B
 DATE: 10/13/2023



USER NAME = nReynolds	DESIGNED - N.REYNOLDS	REVISED -
	DRAWN - N.REYNOLDS	REVISED -
PLOT SCALE = 0.16666667"/in.	CHECKED - J. TARDY	REVISED -
PLOT DATE = 10/13/2023	DATE - 10/13/2023	REVISED -

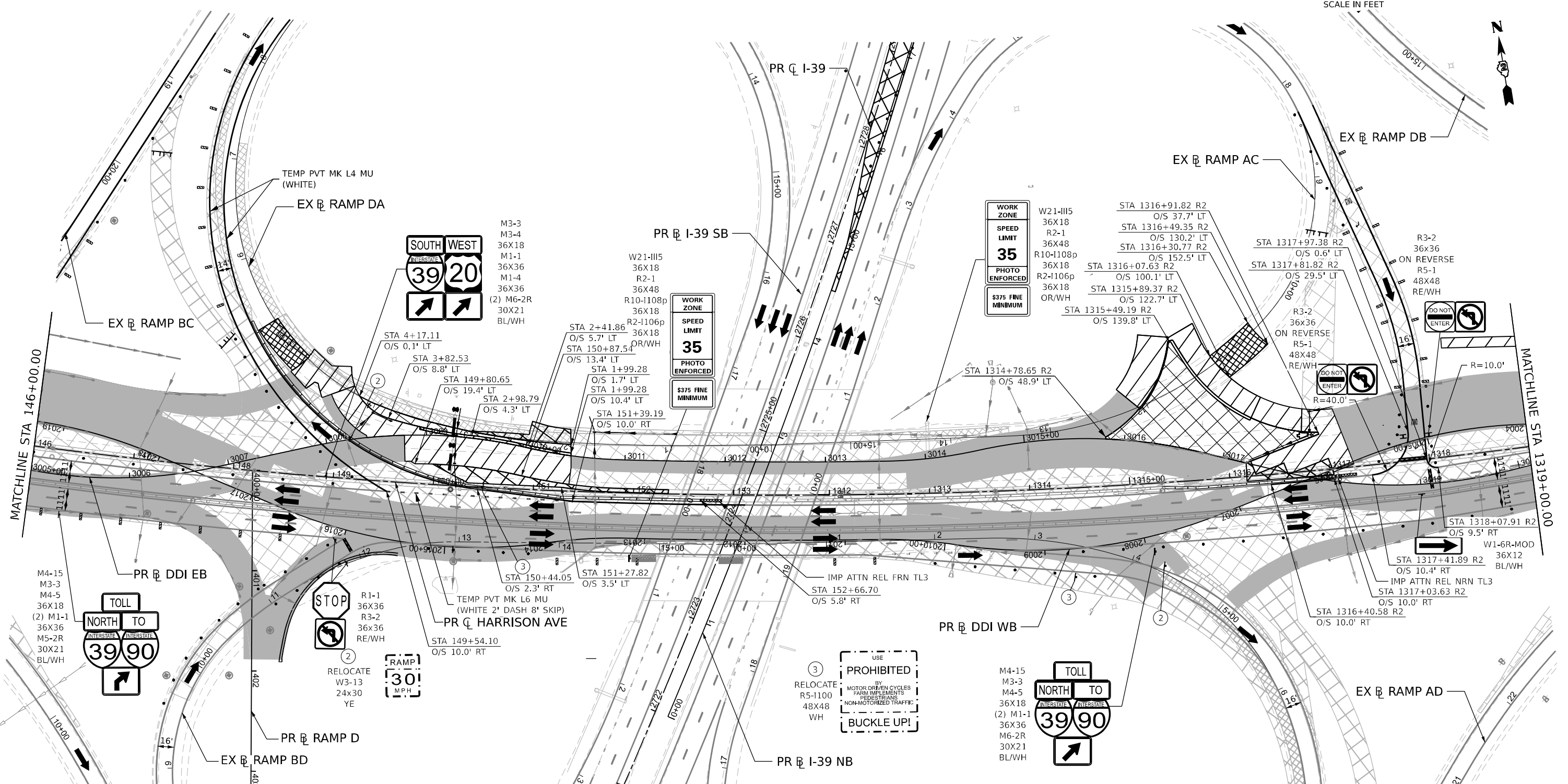
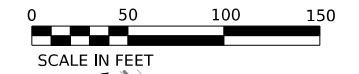
STATE OF ILLINOIS
DEPARTMENT OF TRANSPORTATION

**MAINTENANCE OF TRAFFIC
HARRISON AVE STAGE 2B**

SCALE: 1"=50' SHEET 71 OF 131 SHEETS STA. TO STA.

KEYPLAN SHEET 3			
F.A.* RTE.	SECTION	COUNTY	TOTAL SHEETS
*	(5)RS & (5&5HB)RC	WINNEBAGO	1279 265
CONTRACT NO. 64R71			
ILLINOIS FED. AID PROJECT			

* FAI ROUTE 39 (I-39) & FAP ROUTE 525 (US 20)



- I-39 DRUMS, VERTICAL PANELS, AND BARRICADES ARE SPACED 40' C-C ALONG SHIFTS, 100' C-C ON TANGENT, AND 20' C-C ALONG RAMP GORES, EXCEPT WHERE OTHERWISE NOTED.
- HARRISON AVENUE DRUMS, VERTICAL PANELS, AND BARRICADES ARE SPACED 40' C-C ALONG SHIFTS, 80' C-C ON TANGENT, AND 20' C-C ALONG RAMP GORES, EXCEPT WHERE OTHERWISE NOTED.

LEGEND

- WORK ZONE
- COMPLETED CONSTRUCTION (PREVIOUS STAGE WORK ZONE)
- TEMPORARY PAVEMENT
- MILL AND FILL
- COMPLETED TEMPORARY PAVEMENT (PREVIOUS STAGE WORK ZONE)

- DIRECTION OF TRAFFIC
- TYPE II BARRICADE OR DRUM, W/ STEADY BURN LIGHT (SEE NOTE)
- VERTICAL PANELS (SEE NOTE)
- TEMPORARY CONCRETE BARRIER
- IMPACT ATTENUATORS, TEMPORARY
- SIGN
- TYPE III BARRICADE W/ 2 FLASHERS



USER NAME = nReynolds
 DESIGNED - N.REYNOLDS
 DRAWN - N.REYNOLDS
 PLOT SCALE = 0.16666667" / in.
 CHECKED - J. TARDY
 PLOT DATE = 10/13/2023
 DATE = 10/13/2023

REVISED -
 REVISED -
 REVISED -
 REVISED -

STATE OF ILLINOIS
 DEPARTMENT OF TRANSPORTATION

MAINTENANCE OF TRAFFIC
 HARRISON AVE STAGE 2B

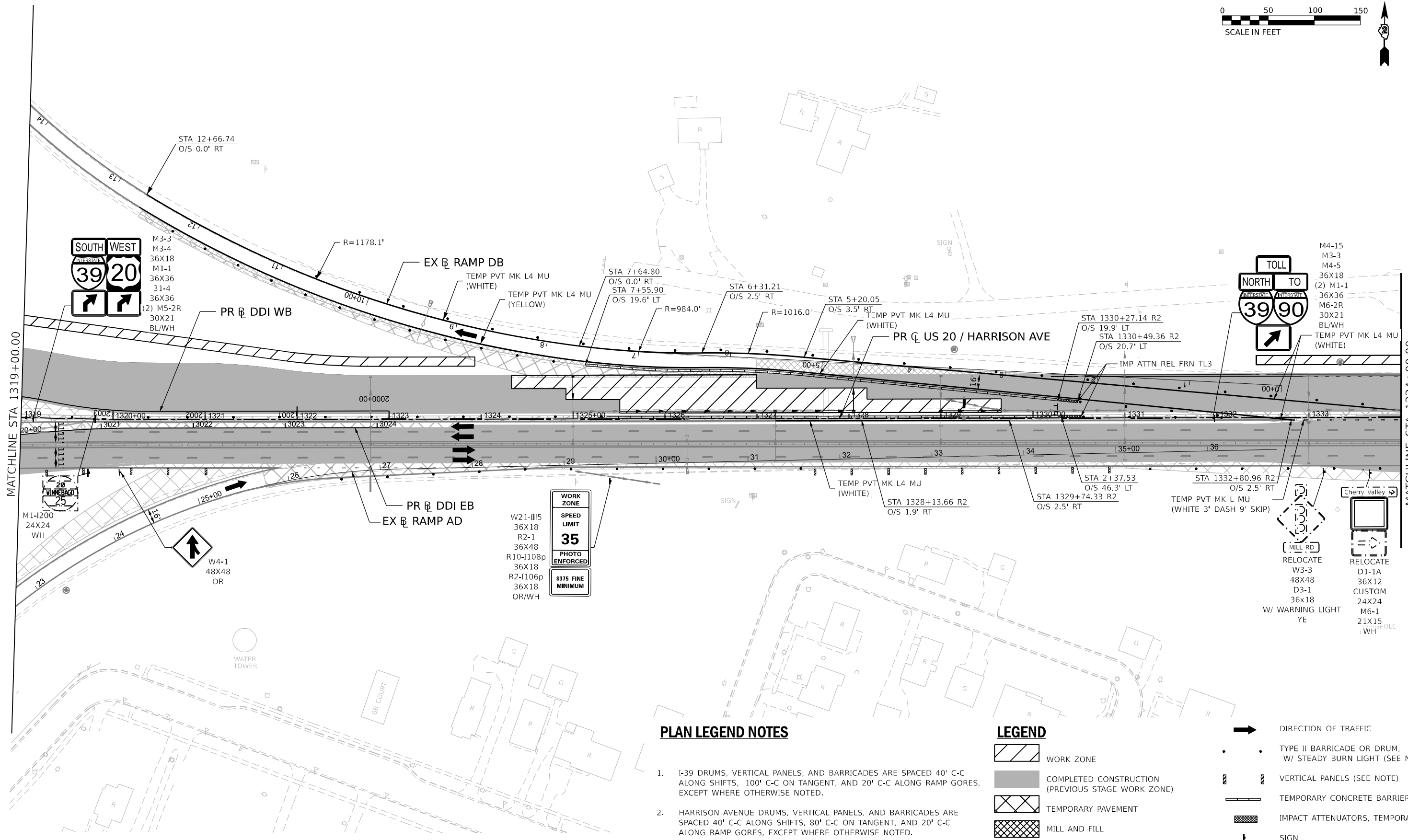
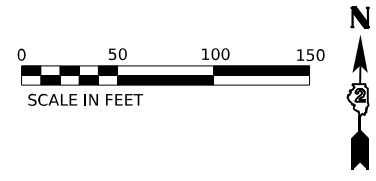
SCALE: 1"=50' SHEET 72 OF 131 SHEETS STA. TO STA.

KEYPLAN SHEET 4

F.A.* RTE.	SECTION	COUNTY	TOTAL SHEETS	SHEET NO.
*	(5)RS & (5&5B)RC	WINNEBAGO	1279	266
CONTRACT NO. 64R71				

ILLINOIS FED. AID PROJECT
 * FAI ROUTE 39 (I-39) & FAP ROUTE 525 (US 20)

MODEL: P:\US20\Harr-Plan-03 [Sheet].dwg
 FILE NAME: P:\US20\Harr-Plan-03\Drawings\108000\001\Exp_Docs\CAD Sheets\MOT\0264R71-DDI-Site-MOT-Stage-2B.dwg
 DATE: 10/13/2023 10:50:15 AM



- 1-39 DRUMS, VERTICAL PANELS, AND BARRICADES ARE SPACED 40' C-C ALONG SHIFTS, 100' C-C ON TANGENT, AND 20' C-C ALONG RAMP GORES, EXCEPT WHERE OTHERWISE NOTED.
- HARRISON AVENUE DRUMS, VERTICAL PANELS, AND BARRICADES ARE SPACED 40' C-C ALONG SHIFTS, 80' C-C ON TANGENT, AND 20' C-C ALONG RAMP GORES, EXCEPT WHERE OTHERWISE NOTED.

LEGEND

- WORK ZONE
- COMPLETED CONSTRUCTION (PREVIOUS STAGE WORK ZONE)
- TEMPORARY PAVEMENT
- MILL AND FILL
- COMPLETED TEMPORARY PAVEMENT (PREVIOUS STAGE WORK ZONE)
- DIRECTION OF TRAFFIC
- TYPE II BARRICADE OR DRUM, W/ STEADY BURN LIGHT (SEE NOTE)
- VERTICAL PANELS (SEE NOTE)
- TEMPORARY CONCRETE BARRIER
- IMPACT ATTENUATORS, TEMPORARY
- SIGN
- TYPE III BARRICADE W/ 2 FLASHERS

WORK ZONE
SPEED LIMIT
35
PHOTO ENFORCED
\$375 FINE MINIMUM

- W21-III5 36X18 R2-1 36X48
- R10-1108p 36X18 R2-1106p 36X18 OR/WH

TOLL
NORTH TO
39 90
TEMP PVT MK L4 MU (WHITE)

RELOCATE
W3-3 48X48 D3-1 36X18 W/ WARNING LIGHT YE
D1-1A 36X12 CUSTOM 24X24 M6-1 21X15 WH

MODEL: P:\US20\Harrison-Ave [Sheet] FILE NAME: P:\US20\Harrison-Ave\Drawings\108000\001\Exp_Docs\CAD_Sheets\MOT\0264R71-DDI-Stage-2B.dwg
 USER: nReynolds DATE: 10/13/2023



USER NAME = nReynolds	DESIGNED - N.REYNOLDS	REVISED -
PLOT SCALE = 0.16666667"/in.	DRAWN - N.REYNOLDS	REVISED -
PLOT DATE = 10/13/2023	CHECKED - J. TARDY	REVISED -
	DATE - 10/13/2023	REVISED -

**STATE OF ILLINOIS
DEPARTMENT OF TRANSPORTATION**

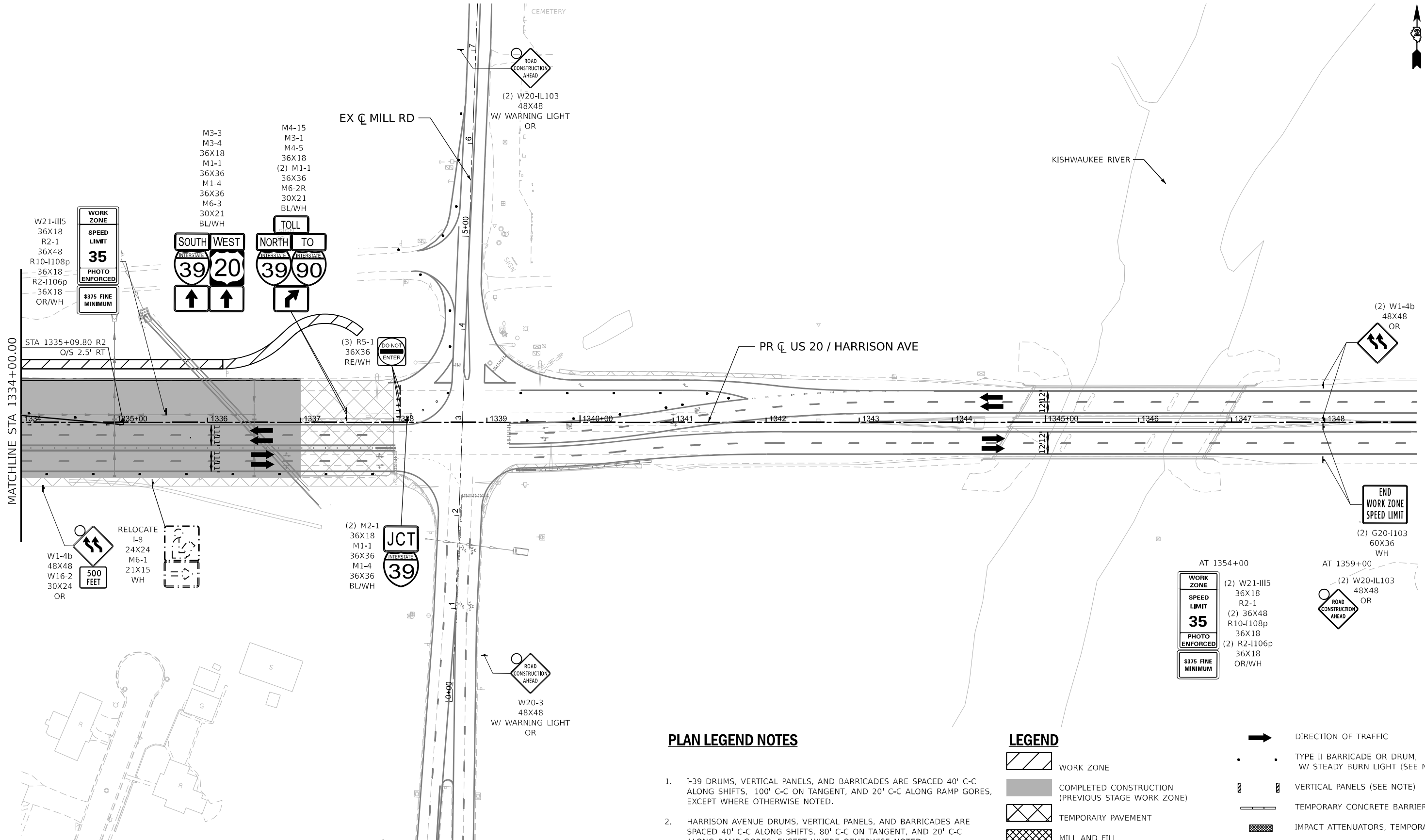
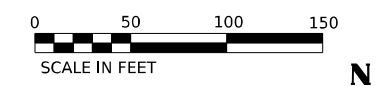
**MAINTENANCE OF TRAFFIC
HARRISON AVE STAGE 2B**

SCALE: 1"=50' SHEET 73 OF 131 SHEETS STA. TO STA.

KEYPLAN SHEET 5

F.A.* RTE.	SECTION	COUNTY	TOTAL SHEETS	SHEET NO.
*	(5)RS & (5&5B)RC	WINNEBAGO	1279	267
CONTRACT NO. 64R71				

ILLINOIS FED. AID PROJECT
* FAI ROUTE 39 (I-39) & FAP ROUTE 525 (US 20)



PLAN LEGEND NOTES

- 1-39 DRUMS, VERTICAL PANELS, AND BARRICADES ARE SPACED 40' C-C ALONG SHIFTS, 100' C-C ON TANGENT, AND 20' C-C ALONG RAMP GORES, EXCEPT WHERE OTHERWISE NOTED.
- HARRISON AVENUE DRUMS, VERTICAL PANELS, AND BARRICADES ARE SPACED 40' C-C ALONG SHIFTS, 80' C-C ON TANGENT, AND 20' C-C ALONG RAMP GORES, EXCEPT WHERE OTHERWISE NOTED.

LEGEND

- WORK ZONE
- COMPLETED CONSTRUCTION (PREVIOUS STAGE WORK ZONE)
- TEMPORARY PAVEMENT
- MILL AND FILL
- COMPLETED TEMPORARY PAVEMENT (PREVIOUS STAGE WORK ZONE)
- DIRECTION OF TRAFFIC
- TYPE II BARRICADE OR DRUM, W/ STEADY BURN LIGHT (SEE NOTE)
- VERTICAL PANELS (SEE NOTE)
- TEMPORARY CONCRETE BARRIER
- IMPACT ATTENUATORS, TEMPORARY
- SIGN
- TYPE III BARRICADE W/ 2 FLASHERS

KEYPLAN SHEET 6

F.A.* RTE.	SECTION	COUNTY	TOTAL SHEETS	SHEET NO.
*	(5)RS & (5&5HB)RC	WINNEBAGO	1279	268
CONTRACT NO. 64R71				



USER NAME = nReynolds	DESIGNED - N.REYNOLDS	REVISED -
PLOT SCALE = 0.16666667"/in.	DRAWN - N.REYNOLDS	REVISED -
PLOT DATE = 10/13/2023	CHECKED - J. TARDY	REVISED -
	DATE - 10/13/2023	REVISED -

**STATE OF ILLINOIS
DEPARTMENT OF TRANSPORTATION**

**MAINTENANCE OF TRAFFIC
HARRISON AVE STAGE 2B**

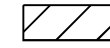




SCALE: 1"=50' SHEET 74 OF 131 SHEETS STA. TO STA.








MODEL: P:\US20\Harr-Plan-05 [Sheet1]
 FILE NAME: P:\US20\Harr-Plan-05\Drawings\CAD Sheets\NOT\0264R71-DDLS-Sign-MOT-Stage 2B.dgn

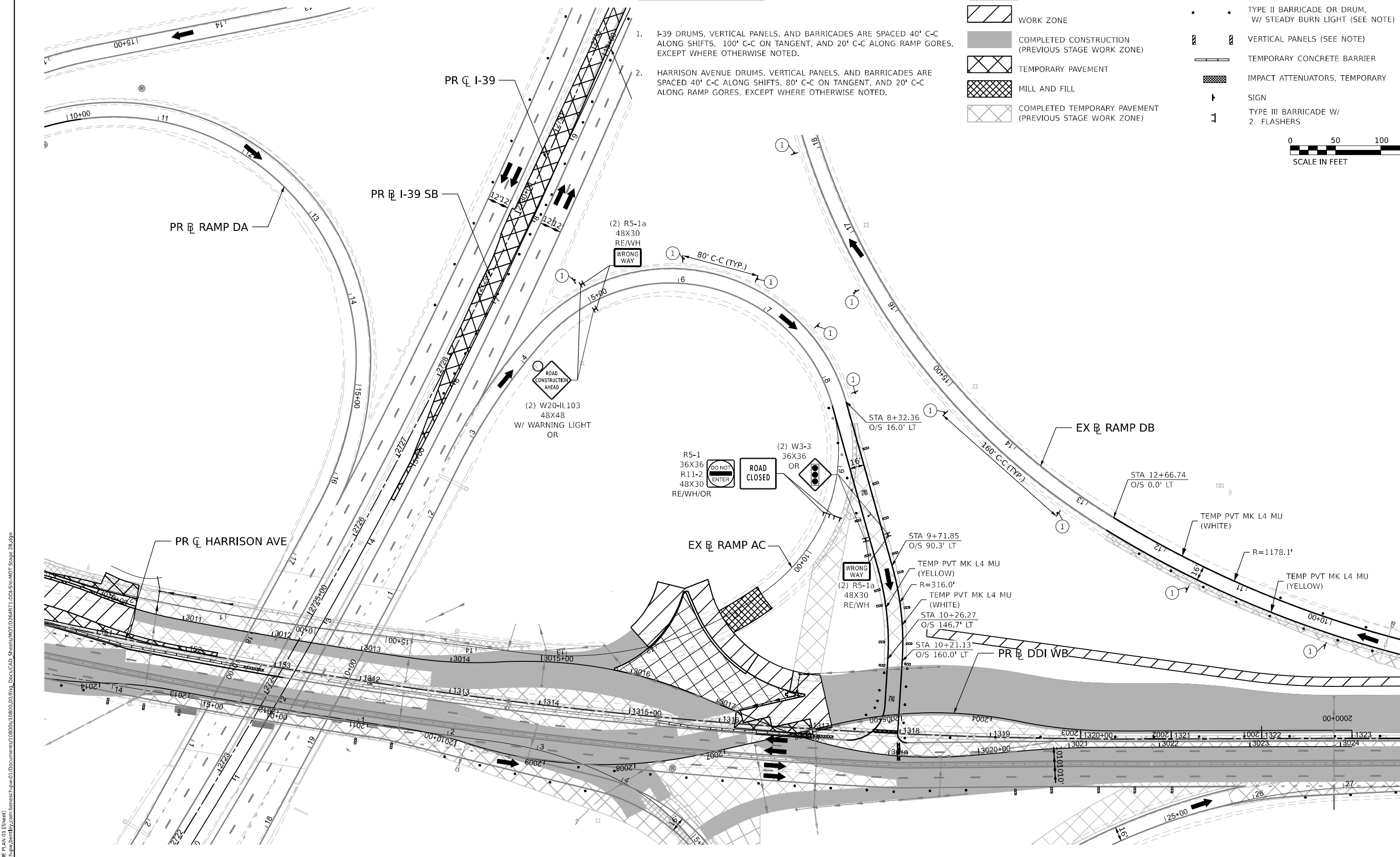
PLAN LEGEND NOTES

1. I-39 DRUMS, VERTICAL PANELS, AND BARRICADES ARE SPACED 40' C-C ALONG SHIFTS, 100' C-C ON TANGENT, AND 20' C-C ALONG RAMP GORES, EXCEPT WHERE OTHERWISE NOTED.
2. HARRISON AVENUE DRUMS, VERTICAL PANELS, AND BARRICADES ARE SPACED 40' C-C ALONG SHIFTS, 80' C-C ON TANGENT, AND 20' C-C ALONG RAMP GORES, EXCEPT WHERE OTHERWISE NOTED.

LEGEND

-  WORK ZONE
-  COMPLETED CONSTRUCTION (PREVIOUS STAGE WORK ZONE)
-  TEMPORARY PAVEMENT
-  MILL AND FILL
-  COMPLETED TEMPORARY PAVEMENT (PREVIOUS STAGE WORK ZONE)

-  DIRECTION OF TRAFFIC
-  TYPE II BARRICADE OR DRUM, W/ STEADY BURN LIGHT (SEE NOTE)
-  VERTICAL PANELS (SEE NOTE)
-  TEMPORARY CONCRETE BARRIER
-  IMPACT ATTENUATORS, TEMPORARY
-  SIGN
-  TYPE III BARRICADE W/ 2 FLASHERS



MODEL: QUAD - QUAD THE PLAN 01 (Sheet)
 FILE NAME: p:\projects\2023\64R71\Documents\10800\01\Eng_Docs\CAD_Sheets\MOT\0264R71-DDI-Site-MOT_Stage_2B.dgn



USER NAME = nReynolds	DESIGNED - N.REYNOLDS	REVISED -
DRAWN - N.REYNOLDS	REVISED -	
PLOT SCALE = 0.16666667 "/> <td>CHECKED - J. TARDY</td> <td>REVISED -</td>	CHECKED - J. TARDY	REVISED -
PLOT DATE = 10/13/2023	DATE - 10/13/2023	REVISED -

STATE OF ILLINOIS
 DEPARTMENT OF TRANSPORTATION

**MAINTENANCE OF TRAFFIC
 RAMP A STAGE 2B**

SCALE: 1"=50' SHEET 75 OF 131 SHEETS STA. TO STA.

KEYPLAN SHEET 17

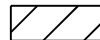




F.A.* RTE.	SECTION	COUNTY	TOTAL SHEETS	SHEET NO.
*	(5)RS & (5&5HB)RC	WINNEBAGO	1279	269
CONTRACT NO. 64R71				
ILLINOIS FED. AID PROJECT				








* FAI ROUTE 39 (I-39) & FAP ROUTE 525 (US 20)

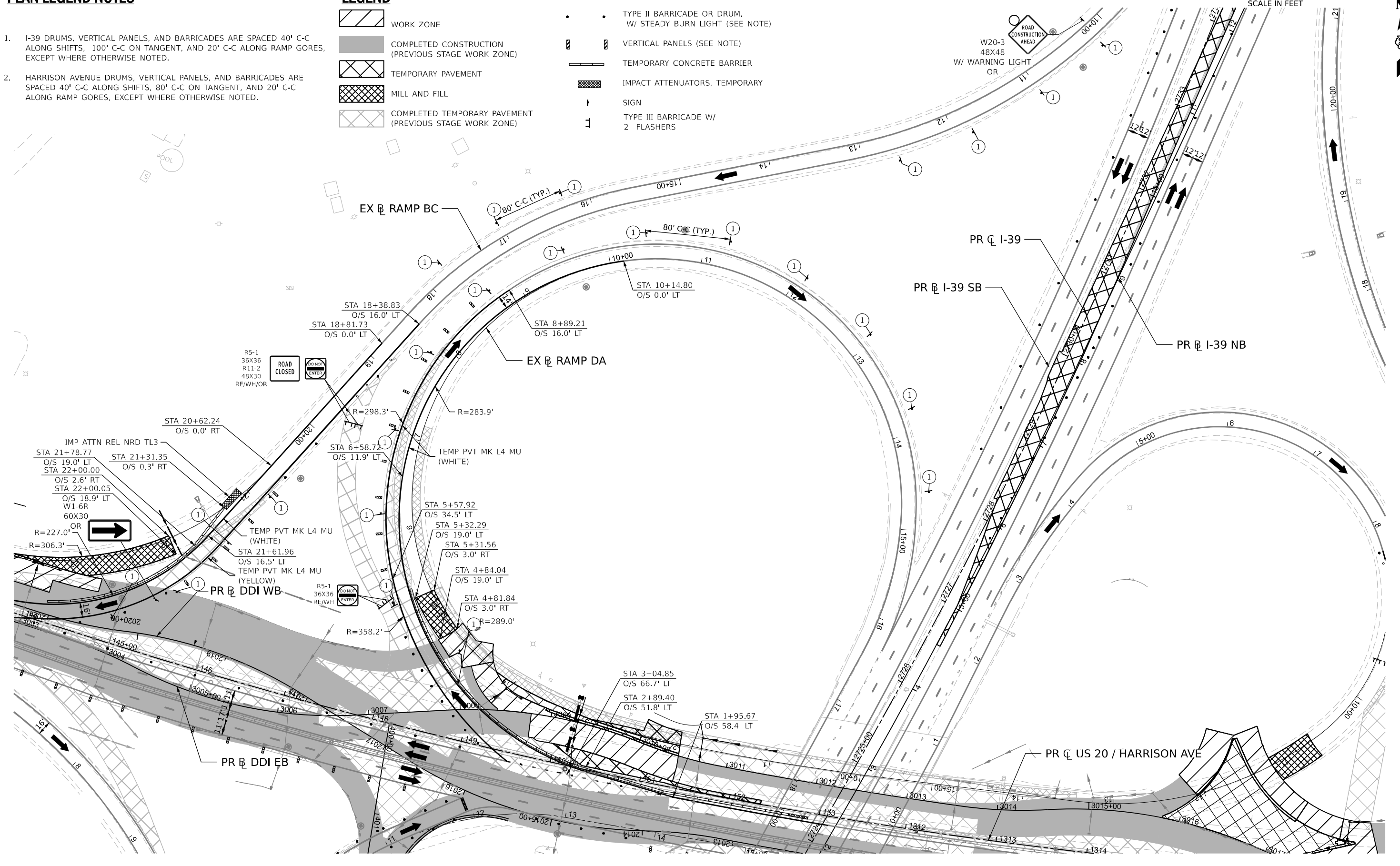
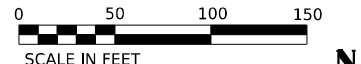
PLAN LEGEND NOTES

1. I-39 DRUMS, VERTICAL PANELS, AND BARRICADES ARE SPACED 40' C-C ALONG SHIFTS, 100' C-C ON TANGENT, AND 20' C-C ALONG RAMP GORES, EXCEPT WHERE OTHERWISE NOTED.
2. HARRISON AVENUE DRUMS, VERTICAL PANELS, AND BARRICADES ARE SPACED 40' C-C ALONG SHIFTS, 80' C-C ON TANGENT, AND 20' C-C ALONG RAMP GORES, EXCEPT WHERE OTHERWISE NOTED.

LEGEND

-  WORK ZONE
-  COMPLETED CONSTRUCTION (PREVIOUS STAGE WORK ZONE)
-  TEMPORARY PAVEMENT
-  MILL AND FILL
-  COMPLETED TEMPORARY PAVEMENT (PREVIOUS STAGE WORK ZONE)

-  DIRECTION OF TRAFFIC
-  TYPE II BARRICADE OR DRUM, W/ STEADY BURN LIGHT (SEE NOTE)
-  VERTICAL PANELS (SEE NOTE)
-  TEMPORARY CONCRETE BARRIER
-  IMPACT ATTENUATORS, TEMPORARY
-  SIGN
-  TYPE III BARRICADE W/ 2 FLASHERS



MODEL: QJAD - QJAD HW PLAN 01 (Sheet)
 FILE NAME: p:\projects\64471\64471.dwg
 PROJECT: STATE OF ILLINOIS DEPARTMENT OF TRANSPORTATION
 CONTRACT NO. 64R71
 SHEET NO. 76 OF 131 SHEETS
 DATE: 10/13/2023



USER NAME = nReynolds	DESIGNED - N.REYNOLDS	REVISED -
PLOT SCALE = 0.16666667"/in.	DRAWN - N.REYNOLDS	REVISED -
PLOT DATE = 10/13/2023	CHECKED - J. TARDY	REVISED -
	DATE - 10/13/2023	REVISED -

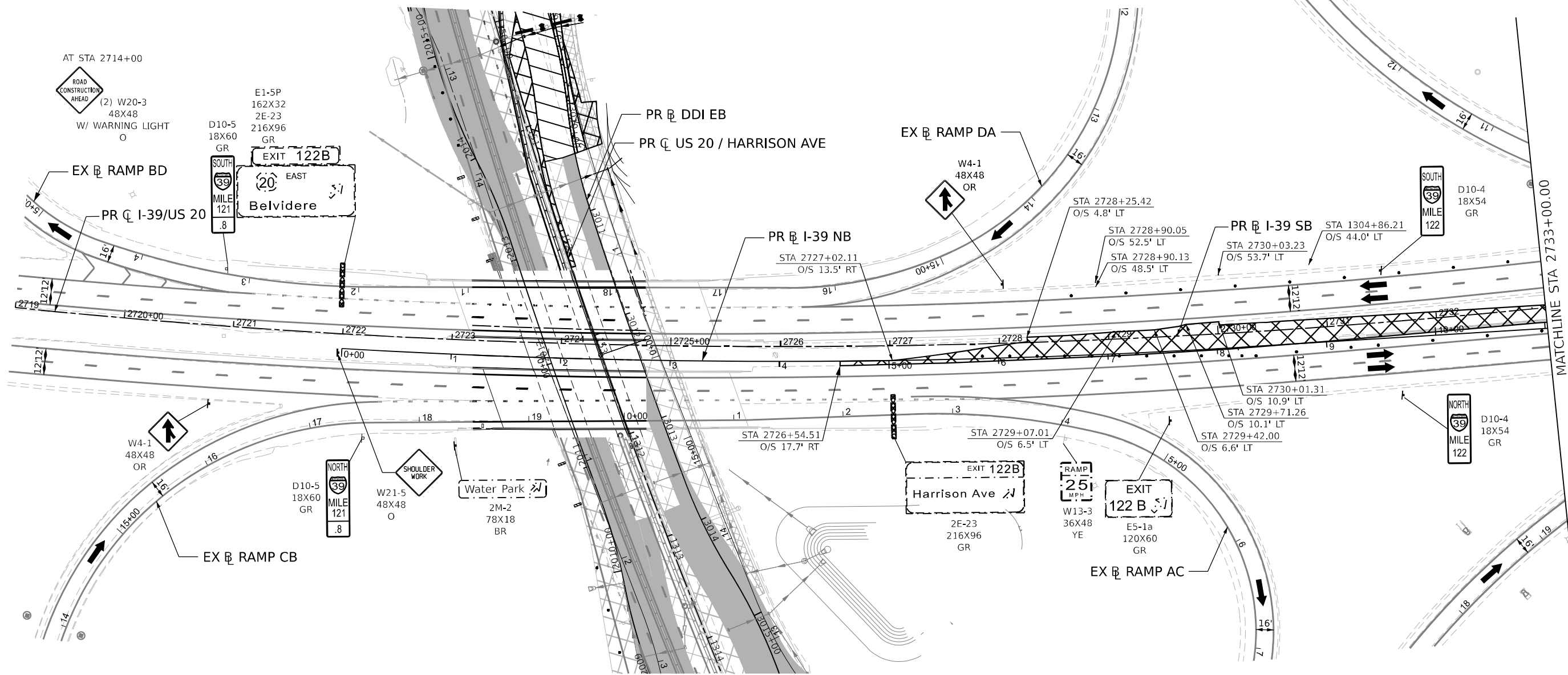
STATE OF ILLINOIS
DEPARTMENT OF TRANSPORTATION

MAINTENANCE OF TRAFFIC
RAMP C STAGE 2B

SCALE: 1"=50' SHEET 76 OF 131 SHEETS STA. TO STA.

KEYPLAN SHEET 14	
F.A.* RTE.	SECTION
*	(5)RS & (5&5HB)RC
COUNTY	TOTAL SHEETS
WINNEBAGO	1279
SHEET NO. 270	
CONTRACT NO. 64R71	
ILLINOIS FED. AID PROJECT	

* FAI ROUTE 39 (I-39) & FAP ROUTE 525 (US 20)



PLAN LEGEND NOTES

- I-39 DRUMS, VERTICAL PANELS, AND BARRICADES ARE SPACED 40' C-C ALONG SHIFTS, 100' C-C ON TANGENT, AND 20' C-C ALONG RAMP GORES, EXCEPT WHERE OTHERWISE NOTED.
- HARRISON AVENUE DRUMS, VERTICAL PANELS, AND BARRICADES ARE SPACED 40' C-C ALONG SHIFTS, 80' C-C ON TANGENT, AND 20' C-C ALONG RAMP GORES, EXCEPT WHERE OTHERWISE NOTED.

LEGEND

- WORK ZONE
- COMPLETED CONSTRUCTION (PREVIOUS STAGE WORK ZONE)
- TEMPORARY PAVEMENT
- MILL AND FILL
- COMPLETED TEMPORARY PAVEMENT (PREVIOUS STAGE WORK ZONE)
- DIRECTION OF TRAFFIC
- TYPE II BARRICADE OR DRUM, W/ STEADY BURN LIGHT (SEE NOTE)
- VERTICAL PANELS (SEE NOTE)
- TEMPORARY CONCRETE BARRIER
- IMPACT ATTENUATORS, TEMPORARY
- SIGN
- TYPE III BARRICADE W/ 2 FLASHERS

MODEL: EX-139-141-PLAN 03 (Sheet1)
 FILE NAME: P:\Documents\108600\108600.dwg
 USER: nReynolds
 DATE: 10/13/2023



USER NAME	= nReynolds	DESIGNED	- N.REYNOLDS	REVISED	-
DRAWN	- N.REYNOLDS	REVISIONS	-	DATE	-
CHECKED	- J. TARDY	DATE	- 10/13/2023	REVISED	-
PLOT DATE	= 10/26/2023				

**STATE OF ILLINOIS
DEPARTMENT OF TRANSPORTATION**

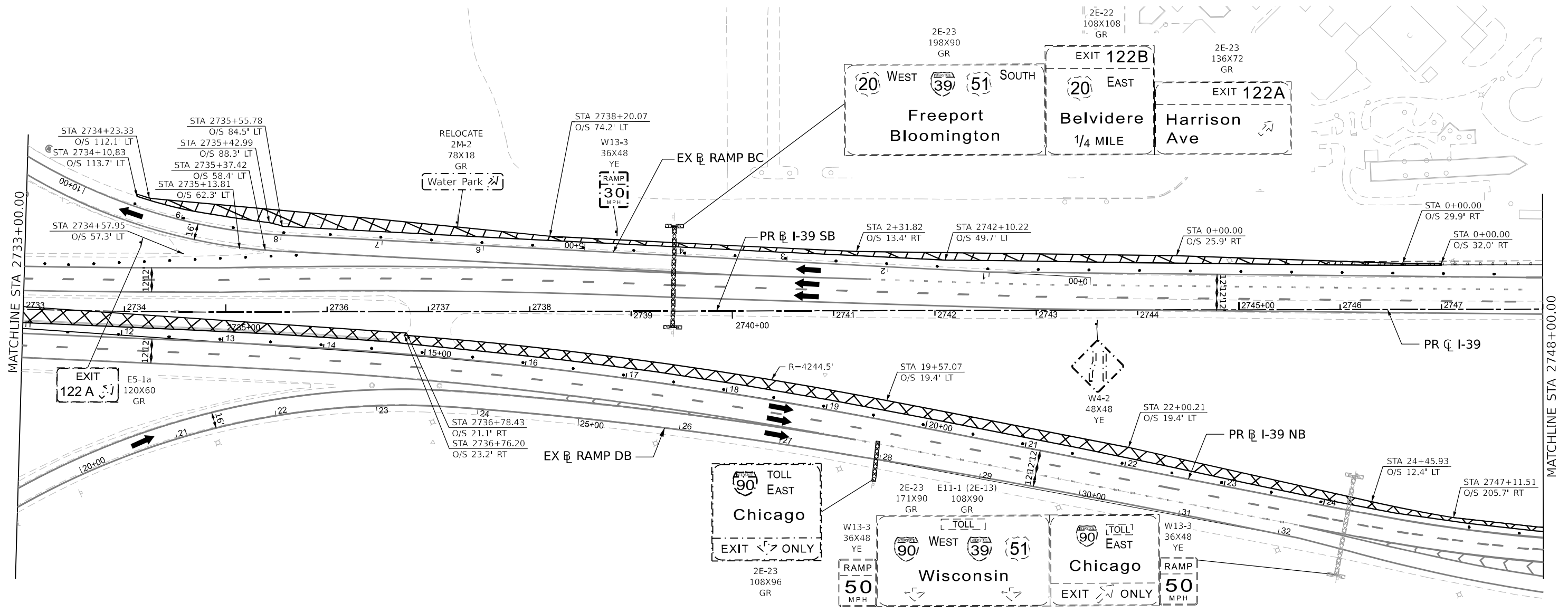
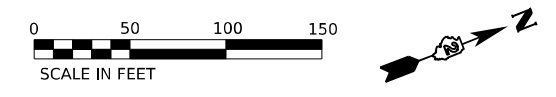
**MAINTENANCE OF TRAFFIC
I-39 STAGE 2B**

SCALE: 1"=50' SHEET 77 OF 131 SHEETS STA. TO STA.

KEYPLAN SHEET 10

F.A.* RTE.	SECTION	COUNTY	TOTAL SHEETS	SHEET NO.
*	(5)RS & (5&5B)RC	WINNEBAGO	1279	271
CONTRACT NO. 64R71				

* FAI ROUTE 39 (I-39) & FAP ROUTE 525 (US 20)



PLAN LEGEND NOTES

- I-39 DRUMS, VERTICAL PANELS, AND BARRICADES ARE SPACED 40' C-C ALONG SHIFTS, 100' C-C ON TANGENT, AND 20' C-C ALONG RAMP GORES, EXCEPT WHERE OTHERWISE NOTED.
- HARRISON AVENUE DRUMS, VERTICAL PANELS, AND BARRICADES ARE SPACED 40' C-C ALONG SHIFTS, 80' C-C ON TANGENT, AND 20' C-C ALONG RAMP GORES, EXCEPT WHERE OTHERWISE NOTED.

LEGEND

- WORK ZONE
- COMPLETED CONSTRUCTION (PREVIOUS STAGE WORK ZONE)
- TEMPORARY PAVEMENT
- MILL AND FILL
- COMPLETED TEMPORARY PAVEMENT (PREVIOUS STAGE WORK ZONE)
- DIRECTION OF TRAFFIC
- TYPE II BARRICADE OR DRUM, W/ STEADY BURN LIGHT (SEE NOTE)
- VERTICAL PANELS (SEE NOTE)
- TEMPORARY CONCRETE BARRIER
- IMPACT ATTENUATORS, TEMPORARY
- SIGN
- TYPE III BARRICADE W/ 2 FLASHERS

MODEL: E:\B9 - MI PLAN 04 (Sheet) \Documents\10800910800_001\Eng_Docs\CAD Sheets\MOT\264R71-DDLSite-MOT_Stage_2B.dgn
 FILE NAME: P:\Benesch\Projects\10800910800_001\Eng_Docs\CAD Sheets\MOT\264R71-DDLSite-MOT_Stage_2B.dgn



USER NAME = nReynolds	DESIGNED - N.REYNOLDS	REVISED -
	DRAWN - N.REYNOLDS	REVISED -
PLOT SCALE = 0.16666667"/in.	CHECKED - J. TARDY	REVISED -
PLOT DATE = 10/26/2023	DATE - 10/13/2023	REVISED -

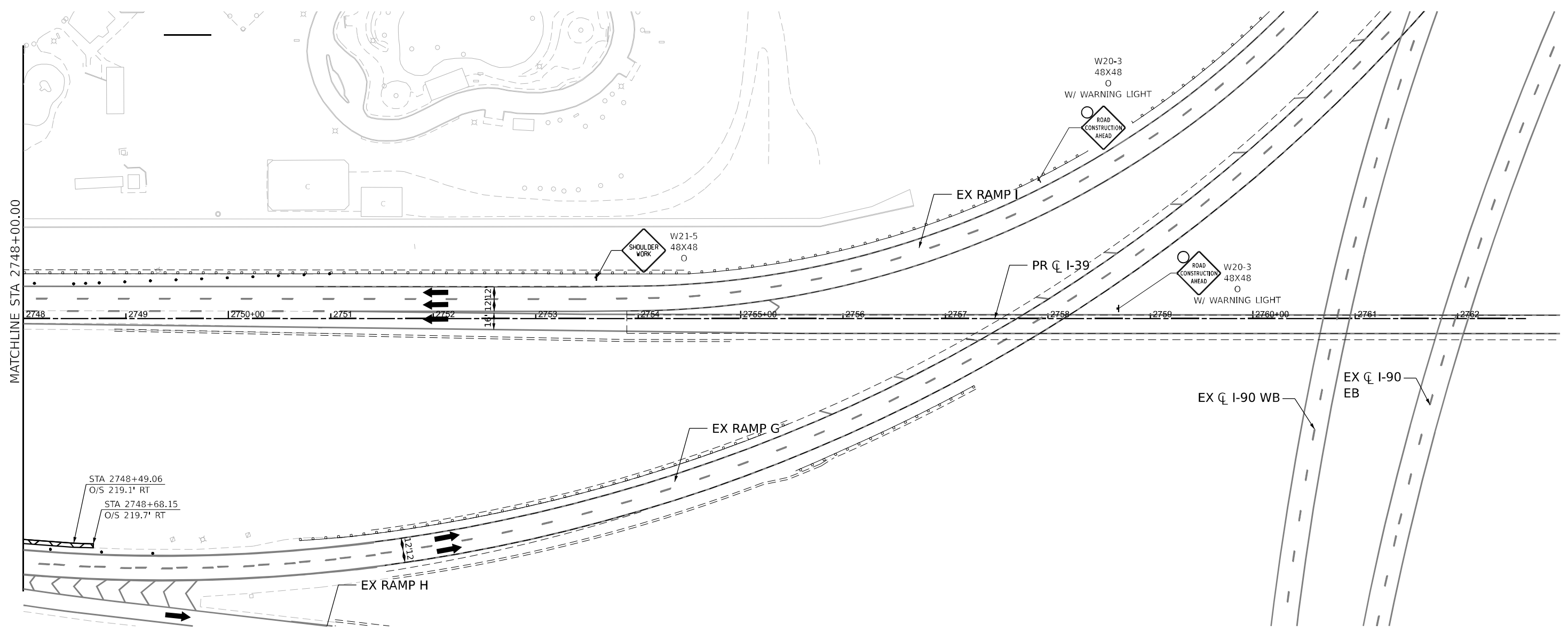
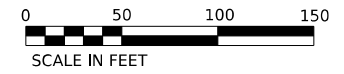
STATE OF ILLINOIS
DEPARTMENT OF TRANSPORTATION

**MAINTENANCE OF TRAFFIC
I-39 STAGE 2B**

SCALE: 1"=50' SHEET 78 OF 131 SHEETS STA. TO STA.

KEYPLAN SHEET 11			
F.A.* RTE.	SECTION	COUNTY	TOTAL SHEETS
*	(5)RS & (5&5HB)RC	WINNEBAGO	1279 272
CONTRACT NO. 64R71			
ILLINOIS FED. AID PROJECT			

* FAI ROUTE 39 (I-39) & FAP ROUTE 525 (US 20)



PLAN LEGEND NOTES

1. I-39 DRUMS, VERTICAL PANELS, AND BARRICADES ARE SPACED 40' C-C ALONG SHIFTS, 100' C-C ON TANGENT, AND 20' C-C ALONG RAMP GORES, EXCEPT WHERE OTHERWISE NOTED.
2. HARRISON AVENUE DRUMS, VERTICAL PANELS, AND BARRICADES ARE SPACED 40' C-C ALONG SHIFTS, 80' C-C ON TANGENT, AND 20' C-C ALONG RAMP GORES, EXCEPT WHERE OTHERWISE NOTED.

LEGEND

- WORK ZONE
- COMPLETED CONSTRUCTION (PREVIOUS STAGE WORK ZONE)
- TEMPORARY PAVEMENT
- MILL AND FILL
- COMPLETED TEMPORARY PAVEMENT (PREVIOUS STAGE WORK ZONE)

- DIRECTION OF TRAFFIC
- TYPE II BARRICADE OR DRUM, W/ STEADY BURN LIGHT (SEE NOTE)
- VERTICAL PANELS (SEE NOTE)
- TEMPORARY CONCRETE BARRIER
- IMPACT ATTENUATORS, TEMPORARY
- SIGN
- TYPE III BARRICADE W/ 2 FLASHERS

MODEL: E:\B9 - MI PLAN 05 (Sheet) \Documents\10800\10800.dwg Desc:CAD Sheets\MOI\0264R71-DDLSite-MOT Stage 2B.dgn
 FILE NAME: P:\BeneSch\p\10800\10800.dwg
 USER: nReynolds
 DATE: 10/13/2023
 TIME: 10:50:15 AM



USER NAME	= nReynolds
DESIGNED	- N.REYNOLDS
DRAWN	- N.REYNOLDS
CHECKED	- J. TARDY
DATE	- 10/13/2023
REVISIONS	
REVISIONS	
REVISIONS	
REVISIONS	
REVISIONS	

DESIGNED	- N.REYNOLDS	REVISED	-
DRAWN	- N.REYNOLDS	REVISED	-
CHECKED	- J. TARDY	REVISED	-
DATE	- 10/13/2023	REVISED	-

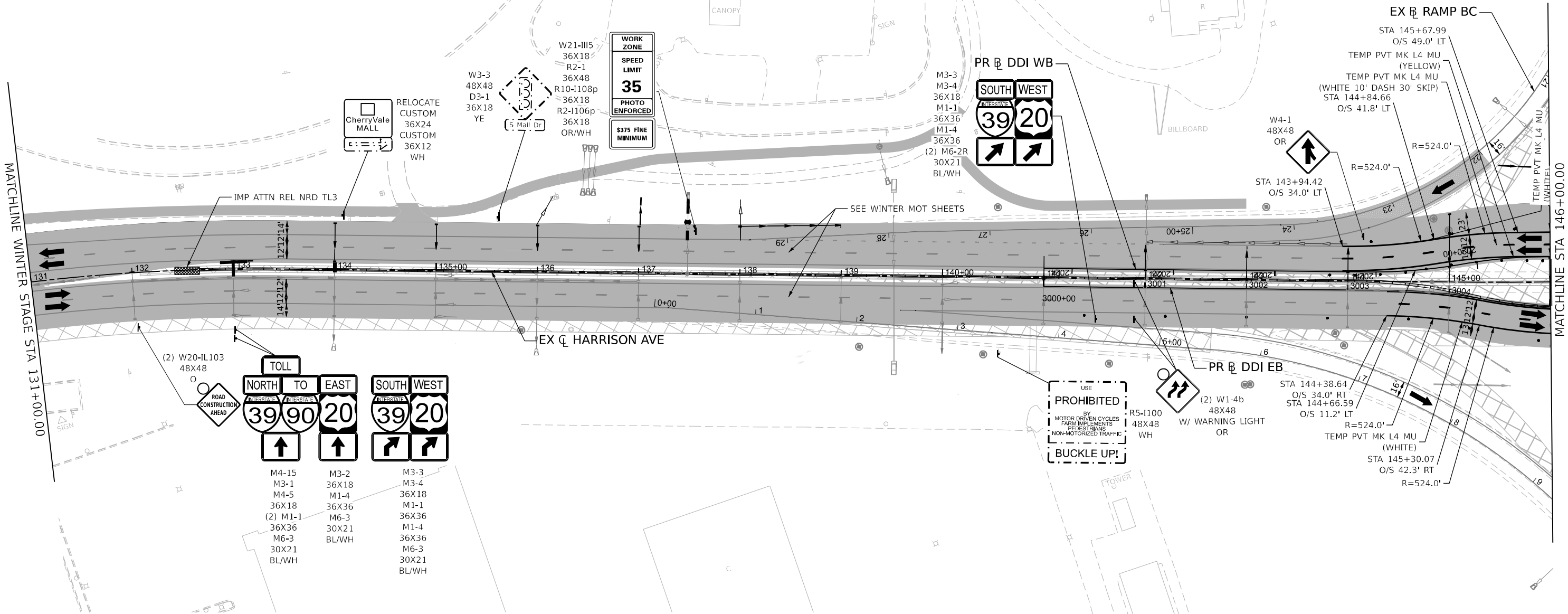
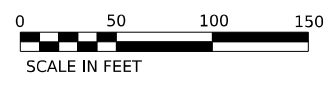
STATE OF ILLINOIS
DEPARTMENT OF TRANSPORTATION

**MAINTENANCE OF TRAFFIC
I-39 STAGE 2B**

SCALE: 1"=50' SHEET 79 OF 131 SHEETS STA. TO STA.

KEYPLAN SHEET 12			
F.A.* RTE.	SECTION	COUNTY	TOTAL SHEETS
*	(5)RS & (5&5HB)RC	WINNEBAGO	1279
			SHEET NO. 273
CONTRACT NO. 64R71			
ILLINOIS FED. AID PROJECT			

* FAI ROUTE 39 (I-39) & FAP ROUTE 525 (US 20)



PLAN LEGEND NOTES

- I-39 DRUMS, VERTICAL PANELS, AND BARRICADES ARE SPACED 40' C-C ALONG SHIFTS, 100' C-C ON TANGENT, AND 20' C-C ALONG RAMP GORES, EXCEPT WHERE OTHERWISE NOTED.
- HARRISON AVENUE DRUMS, VERTICAL PANELS, AND BARRICADES ARE SPACED 40' C-C ALONG SHIFTS, 80' C-C ON TANGENT, AND 20' C-C ALONG RAMP GORES, EXCEPT WHERE OTHERWISE NOTED.

LEGEND

- WORK ZONE
- COMPLETED CONSTRUCTION (PREVIOUS STAGE WORK ZONE)
- TEMPORARY PAVEMENT
- MILL AND FILL
- COMPLETED TEMPORARY PAVEMENT (PREVIOUS STAGE WORK ZONE)

- DIRECTION OF TRAFFIC
- TYPE II BARRICADE OR DRUM, W/ STEADY BURN LIGHT (SEE NOTE)
- VERTICAL PANELS (SEE NOTE)
- TEMPORARY CONCRETE BARRIER
- IMPACT ATTENUATORS, TEMPORARY
- SIGN
- TYPE III BARRICADE W/ 2 FLASHERS



USER NAME = nReynolds
 PLOT SCALE = 0.16666633 1/1 in.
 PLOT DATE = 10/13/2023

DESIGNED - N.REYNOLDS
 DRAWN - N.REYNOLDS
 CHECKED - J.TARDY
 DATE - 10/13/2023

REVISED -
 REVISED -
 REVISED -
 REVISED -

STATE OF ILLINOIS
 DEPARTMENT OF TRANSPORTATION

**MAINTENANCE OF TRAFFIC
 HARRISON AVE STAGE 2B-2**

SCALE: 1"=50'

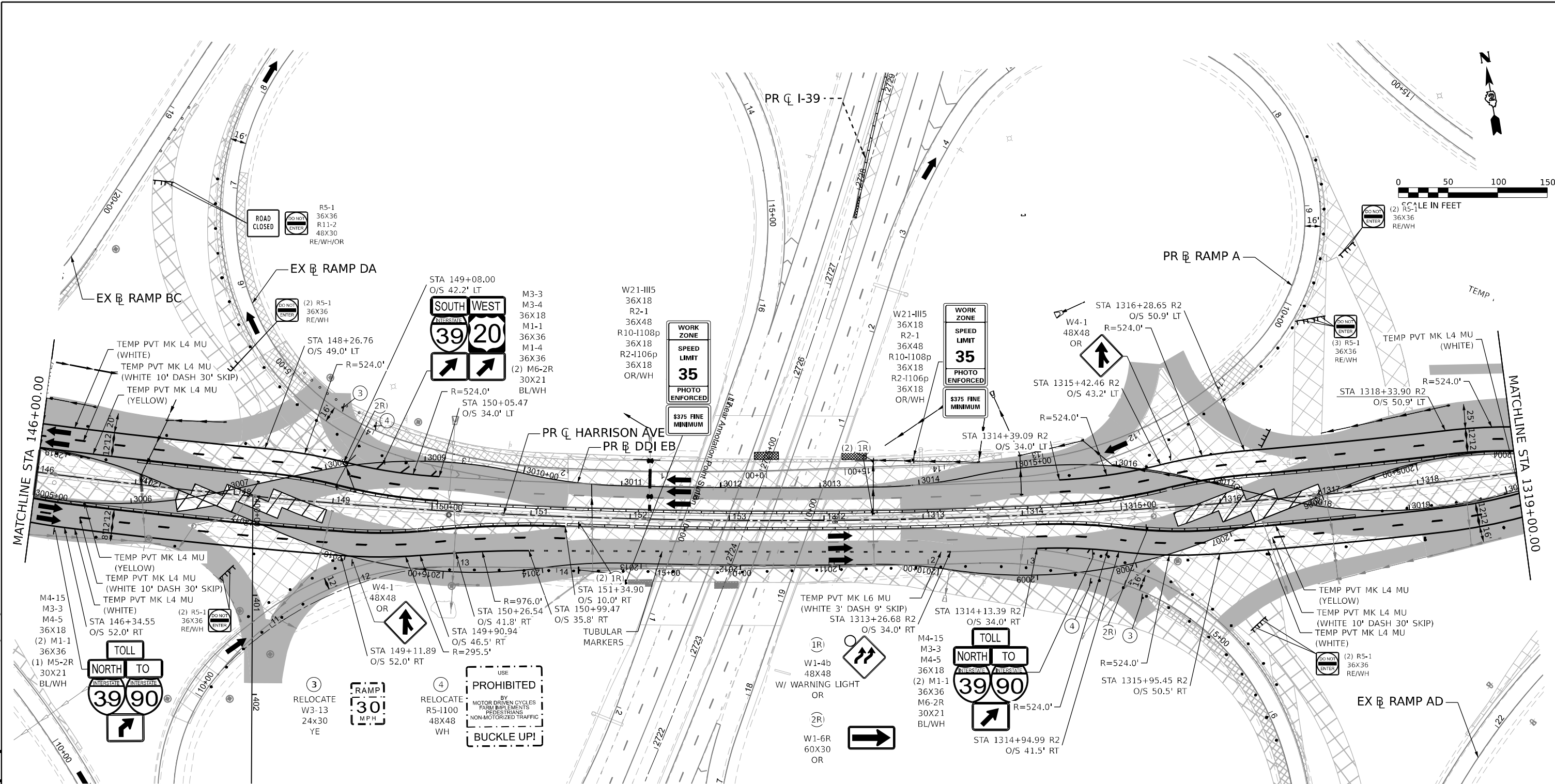
SHEET 80 OF 131 SHEETS STA. TO STA.

KEYPLAN SHEET 3

F.A.* RTE.	SECTION	COUNTY	TOTAL SHEETS	SHEET NO.
*	(5)RS & (5&5HB)RC	WINNEBAGO	1279	274
CONTRACT NO. 64R71				

ILLINOIS FED. AID PROJECT
 * FAI ROUTE 39 (I-39) & FAP ROUTE 525 (US 20)

MODEL: P:\US\Other\Files\02 [Sheet] FILE NAME: P:\US\Other\Files\02 [Sheet] Desc: CAD_Sheets\MOT\0264R71-DDI-SH-MOT_Stage_2B-2.dgn



PLAN LEGEND NOTES

1. I-39 DRUMS, VERTICAL PANELS, AND BARRICADES ARE SPACED 40' C-C ALONG SHIFTS, 100' C-C ON TANGENT, AND 20' C-C ALONG RAMP GORES, EXCEPT WHERE OTHERWISE NOTED.
2. HARRISON AVENUE DRUMS, VERTICAL PANELS, AND BARRICADES ARE SPACED 40' C-C ALONG SHIFTS, 80' C-C ON TANGENT, AND 20' C-C ALONG RAMP GORES, EXCEPT WHERE OTHERWISE NOTED.

LEGEND

- WORK ZONE
- COMPLETED CONSTRUCTION (PREVIOUS STAGE WORK ZONE)
- TEMPORARY PAVEMENT
- MILL AND FILL
- COMPLETED TEMPORARY PAVEMENT (PREVIOUS STAGE WORK ZONE)
- DIRECTION OF TRAFFIC
- TYPE II BARRICADE OR DRUM, W/ STEADY BURN LIGHT (SEE NOTE)
- VERTICAL PANELS (SEE NOTE)
- TEMPORARY CONCRETE BARRIER
- IMPACT ATTENUATORS, TEMPORARY
- SIGN
- TYPE III BARRICADE W/ 2 FLASHERS



USER NAME = nReynolds	DESIGNED - N.REYNOLDS	REVISED -
PLOT SCALE = 0.16666633 1/ in.	DRAWN - N.REYNOLDS	REVISED -
PLOT DATE = 10/13/2023	CHECKED - J.TARDY	REVISED -
	DATE = 10/13/2023	REVISED -

STATE OF ILLINOIS
DEPARTMENT OF TRANSPORTATION

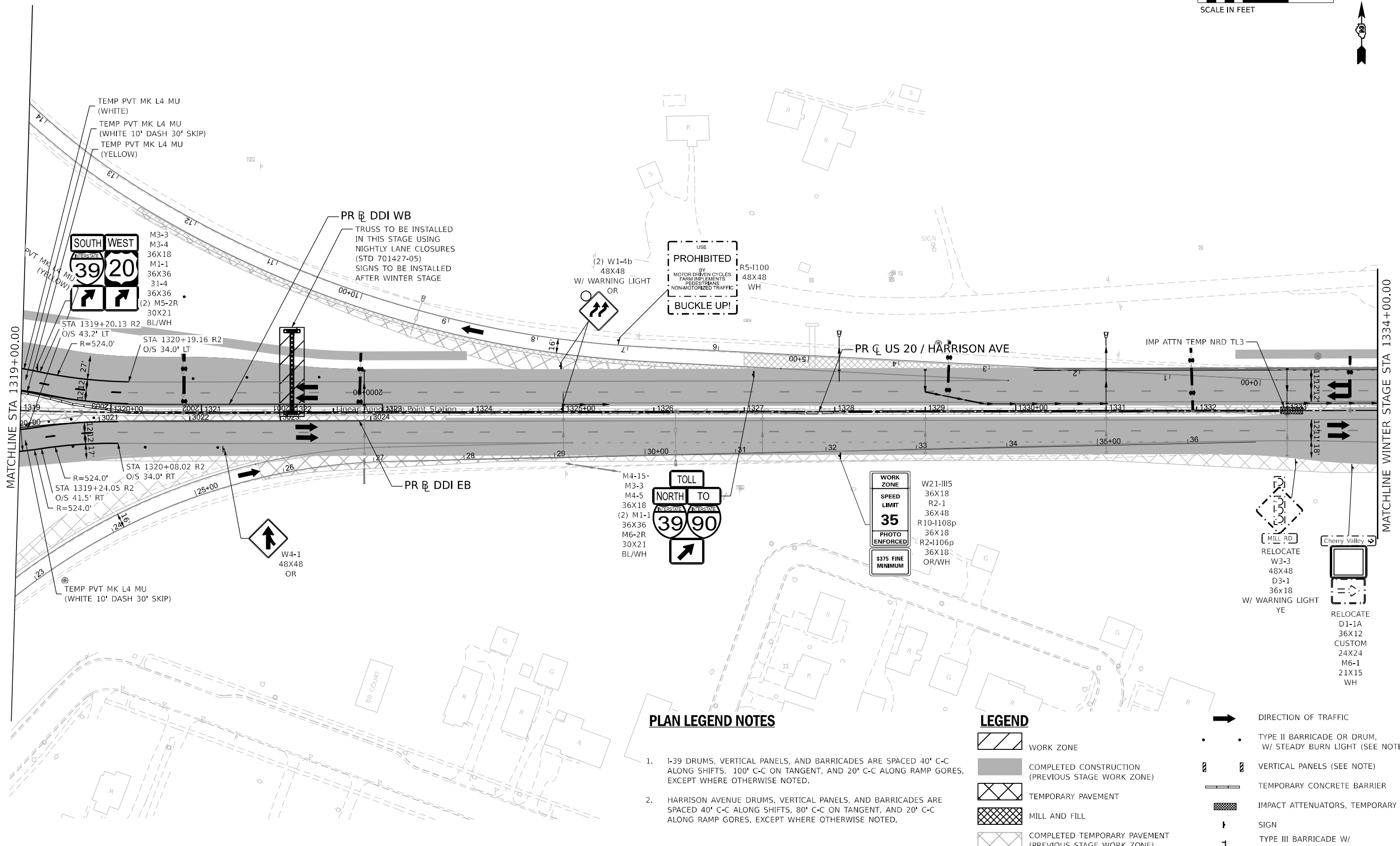
MAINTENANCE OF TRAFFIC
HARRISON AVE STAGE 2B-2

SCALE: 1"=50' SHEET 81 OF 131 SHEETS STA. TO STA.

KEYPLAN SHEET 4

F.A. RTE.	SECTION	COUNTY	TOTAL SHEETS	SHEET NO.
*	(5)RS & (5&5H)RC	WINNEBAGO	1279	275
CONTRACT NO. 64R71				
ILLINOIS FED. AID PROJECT				

* FAI ROUTE 39 (I-39) & FAP ROUTE 525 (US 20)



PLAN LEGEND NOTES

- 1-39 DRUMS, VERTICAL PANELS, AND BARRICADES ARE SPACED 40' C-C ALONG SHIFTS, 100' C-C ON TANGENT, AND 20' C-C ALONG RAMP GORES, EXCEPT WHERE OTHERWISE NOTED.
- HARRISON AVENUE DRUMS, VERTICAL PANELS, AND BARRICADES ARE SPACED 40' C-C ALONG SHIFTS, 80' C-C ON TANGENT, AND 20' C-C ALONG RAMP GORES, EXCEPT WHERE OTHERWISE NOTED.

LEGEND

- WORK ZONE
- COMPLETED CONSTRUCTION (PREVIOUS STAGE WORK ZONE)
- TEMPORARY PAVEMENT
- MILL AND FILL
- COMPLETED TEMPORARY PAVEMENT (PREVIOUS STAGE WORK ZONE)
- DIRECTION OF TRAFFIC
- TYPE II BARRICADE OR DRUM, W/ STEADY BURN LIGHT (SEE NOTE)
- VERTICAL PANELS (SEE NOTE)
- TEMPORARY CONCRETE BARRIER
- IMPACT ATTENUATORS, TEMPORARY
- SIGN
- TYPE III BARRICADE W/ 2 FLASHERS

KEYPLAN SHEET 5

F.A. RTE.	SECTION	COUNTY	TOTAL SHEETS	SHEET NO.
*	(5)RS & (5&5B)RC	WINNEBAGO	1279	276
CONTRACT NO. 64R71				

MODEL: P:\USDR\116\116-04 (Sheet) FILE NAME: P:\USDR\116\116-04\116-04-001\116-04-001.dwg
 USER: nREYNOLDS
 DESIGNED: N.REYNOLDS
 DRAWN: N.REYNOLDS
 CHECKED: J.TARDY
 DATE: 10/13/2023
 PLOT SCALE: 1/8"=1'-0"
 PLOT DATE: 10/13/2023



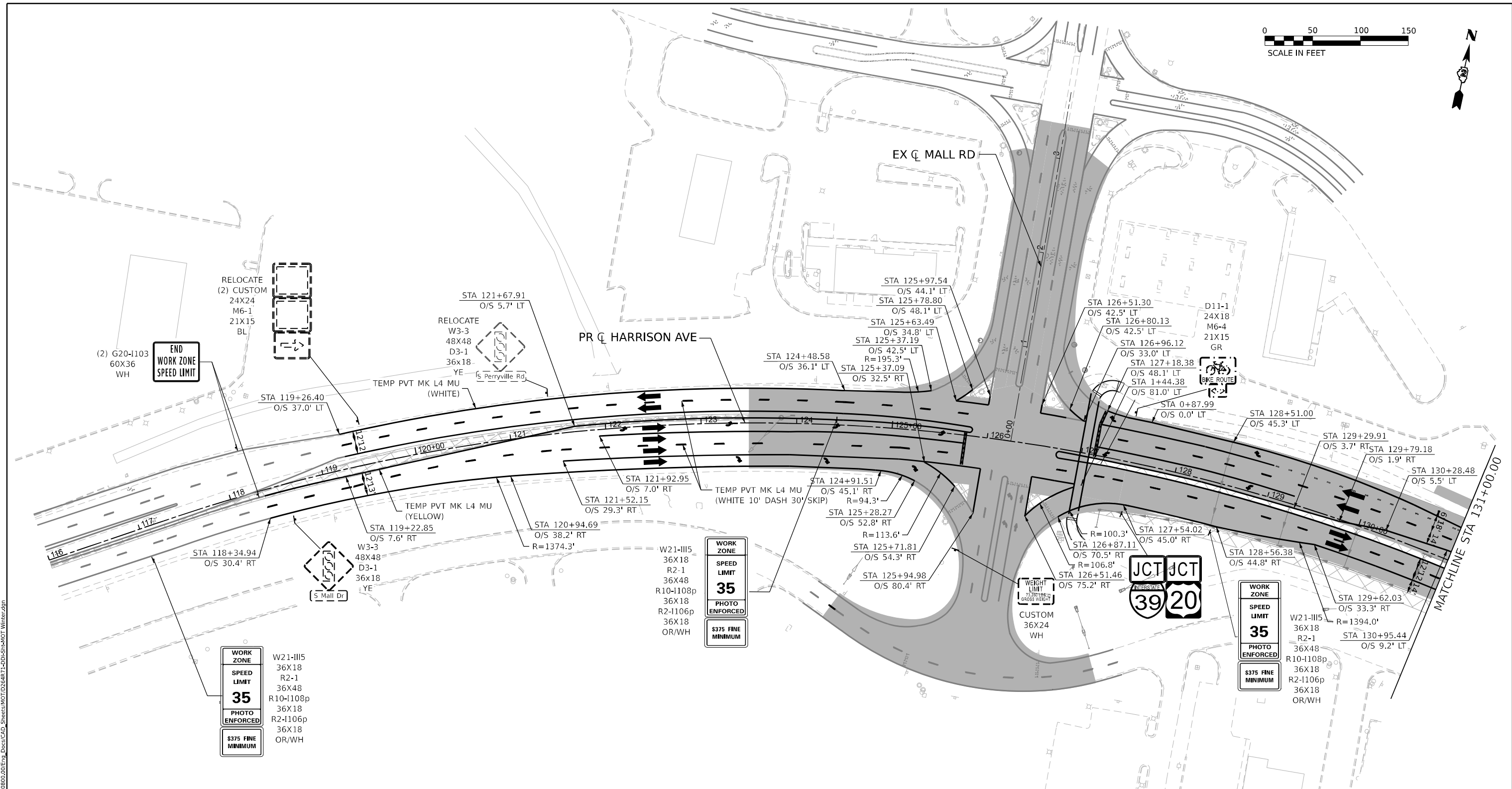

USER NAME	= nREYNOLDS	DESIGNED	- N.REYNOLDS	REVISED	-
DRAWN	- N.REYNOLDS	CHECKED	- J.TARDY	REVISED	-
PLOT SCALE	= 0.16666633 1/16"	DATE	- 10/13/2023	REVISED	-
PLOT DATE	= 10/13/2023				

STATE OF ILLINOIS
DEPARTMENT OF TRANSPORTATION

MAINTENANCE OF TRAFFIC
HARRISON AVE STAGE 2B-2

SCALE: 1"=50' SHEET 82 OF 131 SHEETS STA. TO STA.

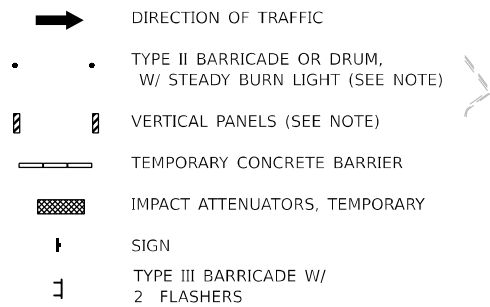
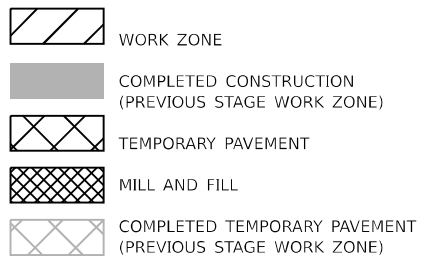
* FAI ROUTE 39 (I-39) & FAP ROUTE 525 (US 20)



PLAN LEGEND NOTES

- 1-39 DRUMS, VERTICAL PANELS, AND BARRICADES ARE SPACED 40' C-C ALONG SHIFTS, 100' C-C ON TANGENT, AND 20' C-C ALONG RAMP GORES, EXCEPT WHERE OTHERWISE NOTED.
- HARRISON AVENUE DRUMS, VERTICAL PANELS, AND BARRICADES ARE SPACED 40' C-C ALONG SHIFTS, 80' C-C ON TANGENT, AND 20' C-C ALONG RAMP GORES, EXCEPT WHERE OTHERWISE NOTED.

LEGEND



USER NAME = nReynolds	DESIGNED - N.REYNOLDS	REVISED -
PLOT SCALE = 0.16666633 1/ in.	DRAWN - N.REYNOLDS	REVISED -
PLOT DATE = 10/13/2023	CHECKED - J. TARDY	REVISED -
	DATE - 10/13/2023	REVISED -

STATE OF ILLINOIS
DEPARTMENT OF TRANSPORTATION

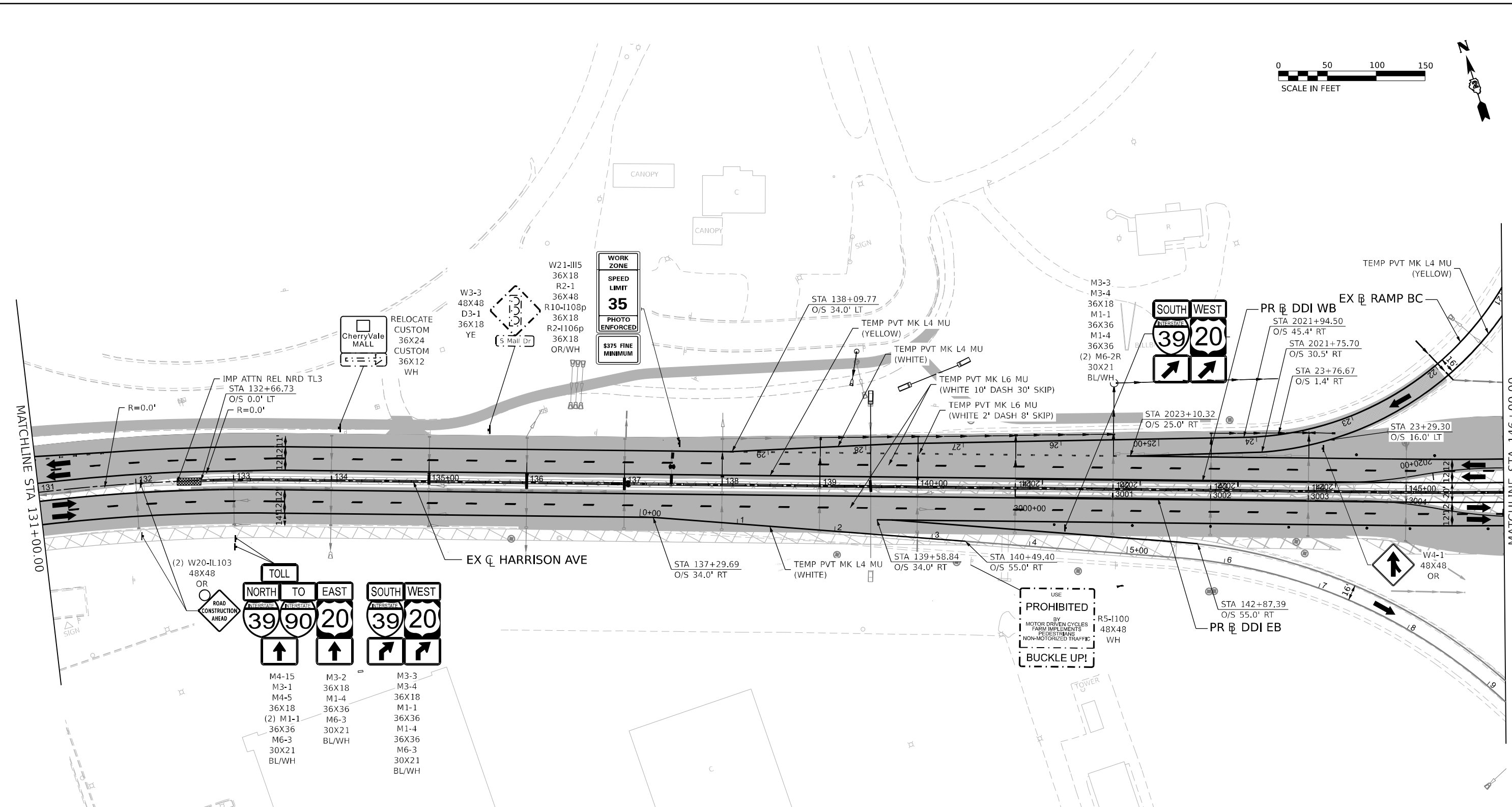
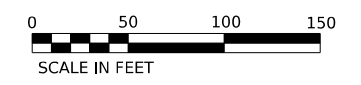
**MAINTENANCE OF TRAFFIC
HARRISON AVE WINTER**

F.A. RTE.	SECTION	COUNTY	TOTAL SHEETS	SHEET NO.
*	(5)RS & (5&5HB)RC	WINNEBAGO	1279	277
CONTRACT NO. 64R71				

KEYPLAN SHEET 2

MODEL: P:\USDR\116-01 (Sheet) FILE NAME: P:\USDR\116-01\116-01.dwg Desc: CAD_Sheets\MOT\0264R71-001-SHA-MOT-Winter.dwg

* FAI ROUTE 39 (I-39) & FAP ROUTE 525 (US 20)



PLAN LEGEND NOTES

- 1-39 DRUMS, VERTICAL PANELS, AND BARRICADES ARE SPACED 40' C-C ALONG SHIFTS, 100' C-C ON TANGENT, AND 20' C-C ALONG RAMP GORES, EXCEPT WHERE OTHERWISE NOTED.
- HARRISON AVENUE DRUMS, VERTICAL PANELS, AND BARRICADES ARE SPACED 40' C-C ALONG SHIFTS, 80' C-C ON TANGENT, AND 20' C-C ALONG RAMP GORES, EXCEPT WHERE OTHERWISE NOTED.

LEGEND

- WORK ZONE
- COMPLETED CONSTRUCTION (PREVIOUS STAGE WORK ZONE)
- TEMPORARY PAVEMENT
- MILL AND FILL
- COMPLETED TEMPORARY PAVEMENT (PREVIOUS STAGE WORK ZONE)

- DIRECTION OF TRAFFIC
- TYPE II BARRICADE OR DRUM, W/ STEADY BURN LIGHT (SEE NOTE)
- VERTICAL PANELS (SEE NOTE)
- TEMPORARY CONCRETE BARRIER
- IMPACT ATTENUATORS, TEMPORARY
- SIGN
- TYPE III BARRICADE W/ 2 FLASHERS



USER NAME = nReynolds	DESIGNED - N.REYNOLDS	REVISED -
	DRAWN - N.REYNOLDS	REVISED -
PLOT SCALE = 0.16666633 1/ in.	CHECKED - J. TARDY	REVISED -
PLOT DATE = 10/13/2023	DATE - 10/13/2023	REVISED -

STATE OF ILLINOIS
DEPARTMENT OF TRANSPORTATION

**MAINTENANCE OF TRAFFIC
HARRISON AVE WINTER**

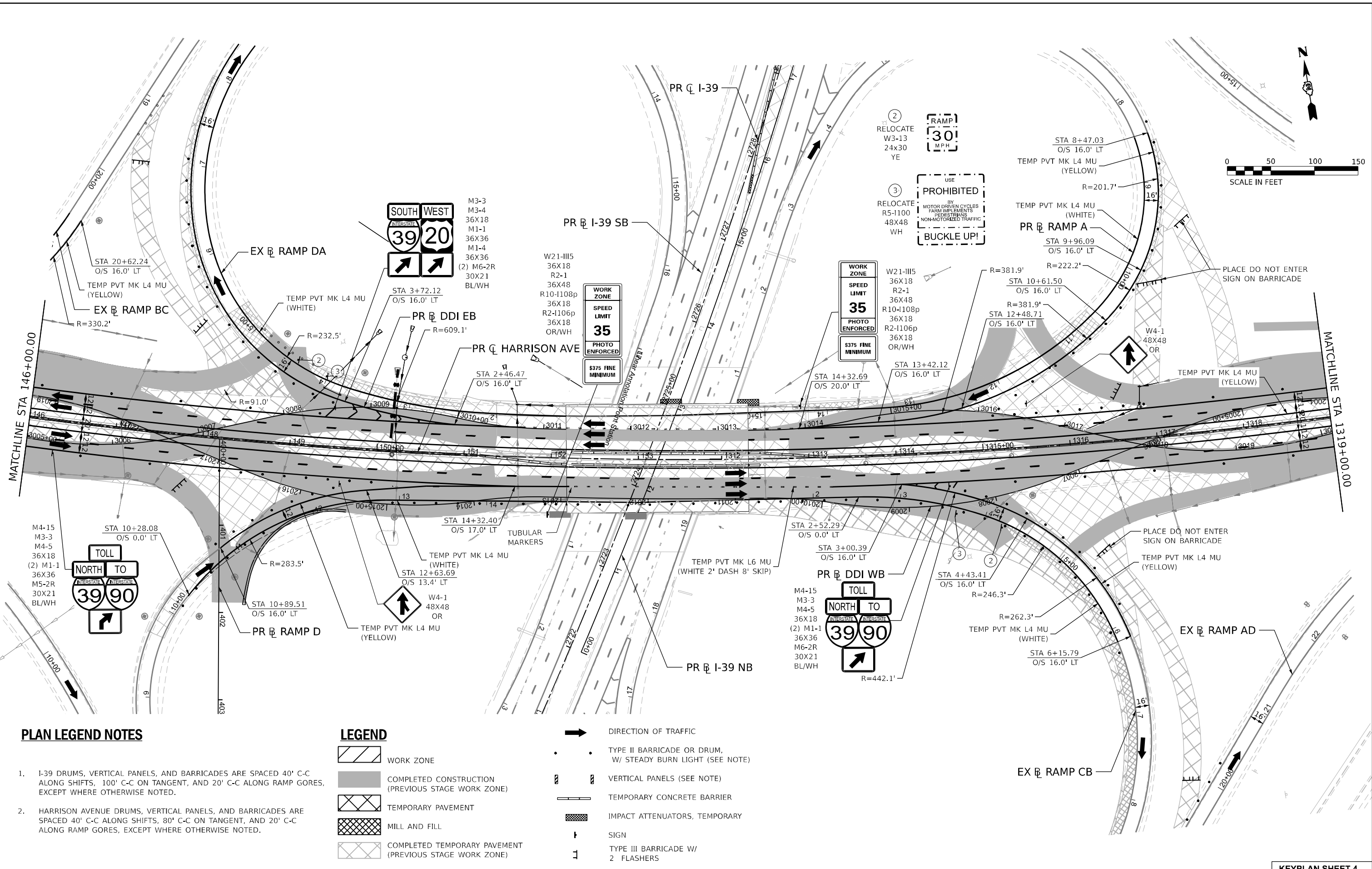
SCALE: 1"=50' SHEET 84 OF 131 SHEETS STA. TO STA.

KEYPLAN SHEET 3		COUNTY	TOTAL SHEETS	SHEET NO.
F.A.* RTE.	SECTION	WINNEBAGO	1279	278
*	(5)RS & (5&5HB)RC			
CONTRACT NO. 64R71				

* FAI ROUTE 39 (I-39) & FAP ROUTE 525 (US 20)

MODEL: P:\USDR\116\116-02 (Sheet) FILE NAME: P:\USDR\116\116-02\116-02.dwg Des: CAD Sheets: M01, D2, E4, R7, DDI, S, H, A, M, T, Winter.dwg

MODEL: P:\USDR\In-Plan-03 [Sheet].
 FILE NAME: P:\USDR\In-Plan-03 [Sheet].
 PROJECT: Maintenance of Traffic
 DRAWING: Harrison Ave Winter
 DATE: 10/13/2023
 SHEET: 85 OF 131



PLAN LEGEND NOTES

1. I-39 DRUMS, VERTICAL PANELS, AND BARRICADES ARE SPACED 40' C-C ALONG SHIFTS, 100' C-C ON TANGENT, AND 20' C-C ALONG RAMP GORES, EXCEPT WHERE OTHERWISE NOTED.
2. HARRISON AVENUE DRUMS, VERTICAL PANELS, AND BARRICADES ARE SPACED 40' C-C ALONG SHIFTS, 80' C-C ON TANGENT, AND 20' C-C ALONG RAMP GORES, EXCEPT WHERE OTHERWISE NOTED.

LEGEND

- WORK ZONE
- COMPLETED CONSTRUCTION (PREVIOUS STAGE WORK ZONE)
- TEMPORARY PAVEMENT
- MILL AND FILL
- COMPLETED TEMPORARY PAVEMENT (PREVIOUS STAGE WORK ZONE)

- DIRECTION OF TRAFFIC
- TYPE II BARRICADE OR DRUM, W/ STEADY BURN LIGHT (SEE NOTE)
- VERTICAL PANELS (SEE NOTE)
- TEMPORARY CONCRETE BARRIER
- IMPACT ATTENUATORS, TEMPORARY
- SIGN
- TYPE III BARRICADE W/ 2 FLASHERS



USER NAME = nReynolds
 PLOT SCALE = 0.16666633 1/ in.
 PLOT DATE = 10/13/2023

DESIGNED - N.REYNOLDS
 DRAWN - N.REYNOLDS
 CHECKED - J. TARDY
 DATE - 10/13/2023

REVISED -
 REVISED -
 REVISED -
 REVISED -

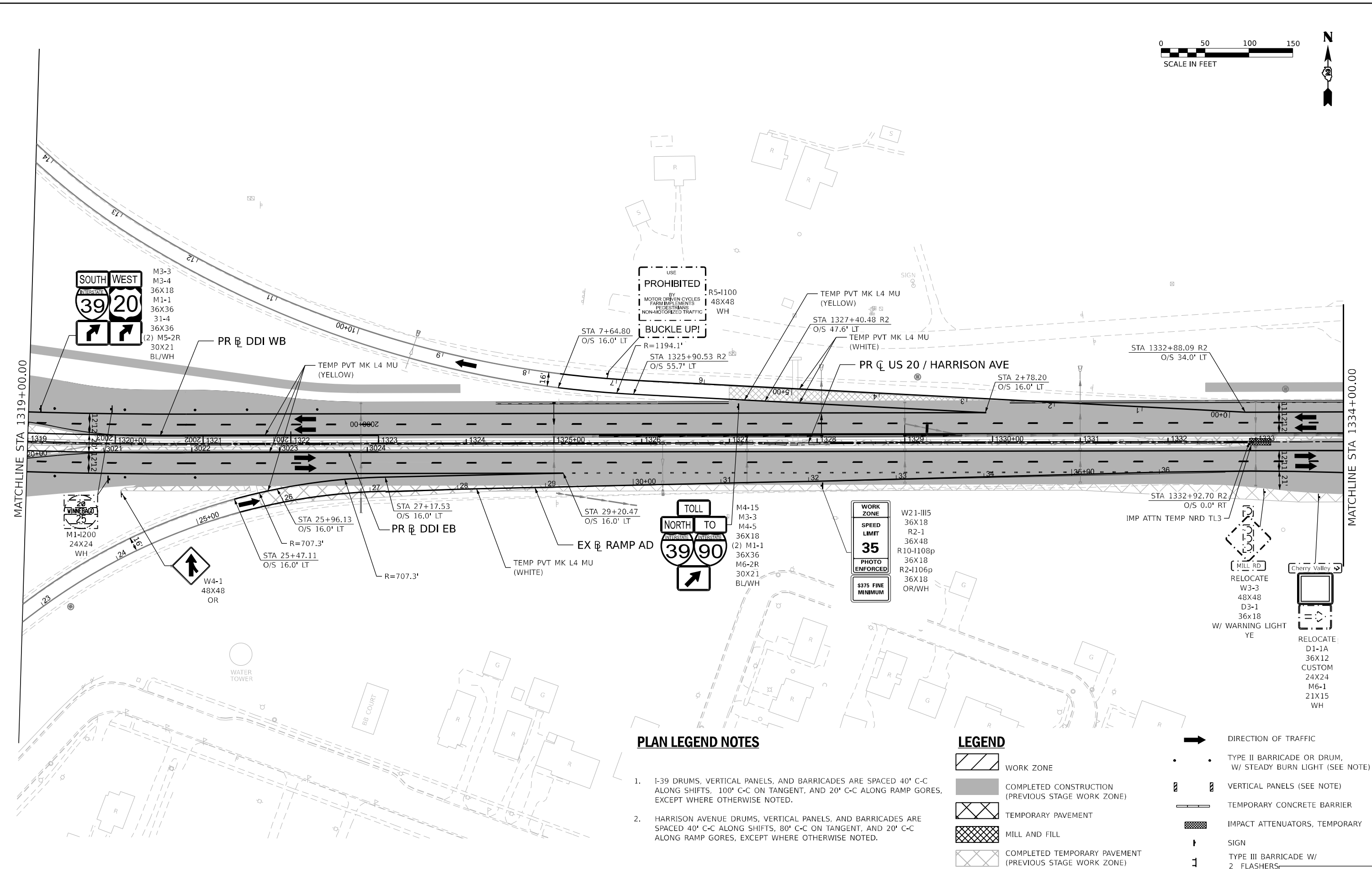
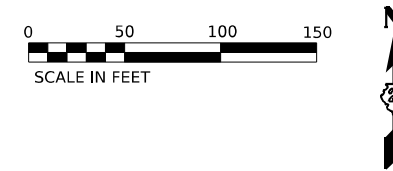
**STATE OF ILLINOIS
 DEPARTMENT OF TRANSPORTATION**

**MAINTENANCE OF TRAFFIC
 HARRISON AVE WINTER**

SCALE: 1"=50' SHEET 85 OF 131 SHEETS STA. TO STA.

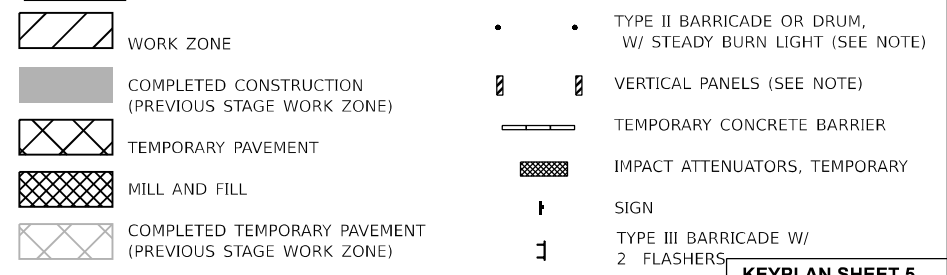
KEYPLAN SHEET 4			
F.A. RTE.	SECTION	COUNTY	TOTAL SHEETS SHEET NO.
*	(5)RS & (5&5HB)RC	WINNEBAGO	1279 279
CONTRACT NO. 64R71			
ILLINOIS FED. AID PROJECT			

* FAI ROUTE 39 (I-39) & FAP ROUTE 525 (US 20)



- 1-39 DRUMS, VERTICAL PANELS, AND BARRICADES ARE SPACED 40' C-C ALONG SHIFTS, 100' C-C ON TANGENT, AND 20' C-C ALONG RAMP GORES, EXCEPT WHERE OTHERWISE NOTED.
- HARRISON AVENUE DRUMS, VERTICAL PANELS, AND BARRICADES ARE SPACED 40' C-C ALONG SHIFTS, 80' C-C ON TANGENT, AND 20' C-C ALONG RAMP GORES, EXCEPT WHERE OTHERWISE NOTED.

LEGEND



F.A. RTE.	SECTION	COUNTY	TOTAL SHEETS	SHEET NO.
*	(5)RS & (5&5HB)RC	WINNEBAGO	1279	280
CONTRACT NO. 64R71				

STATE OF ILLINOIS
DEPARTMENT OF TRANSPORTATION

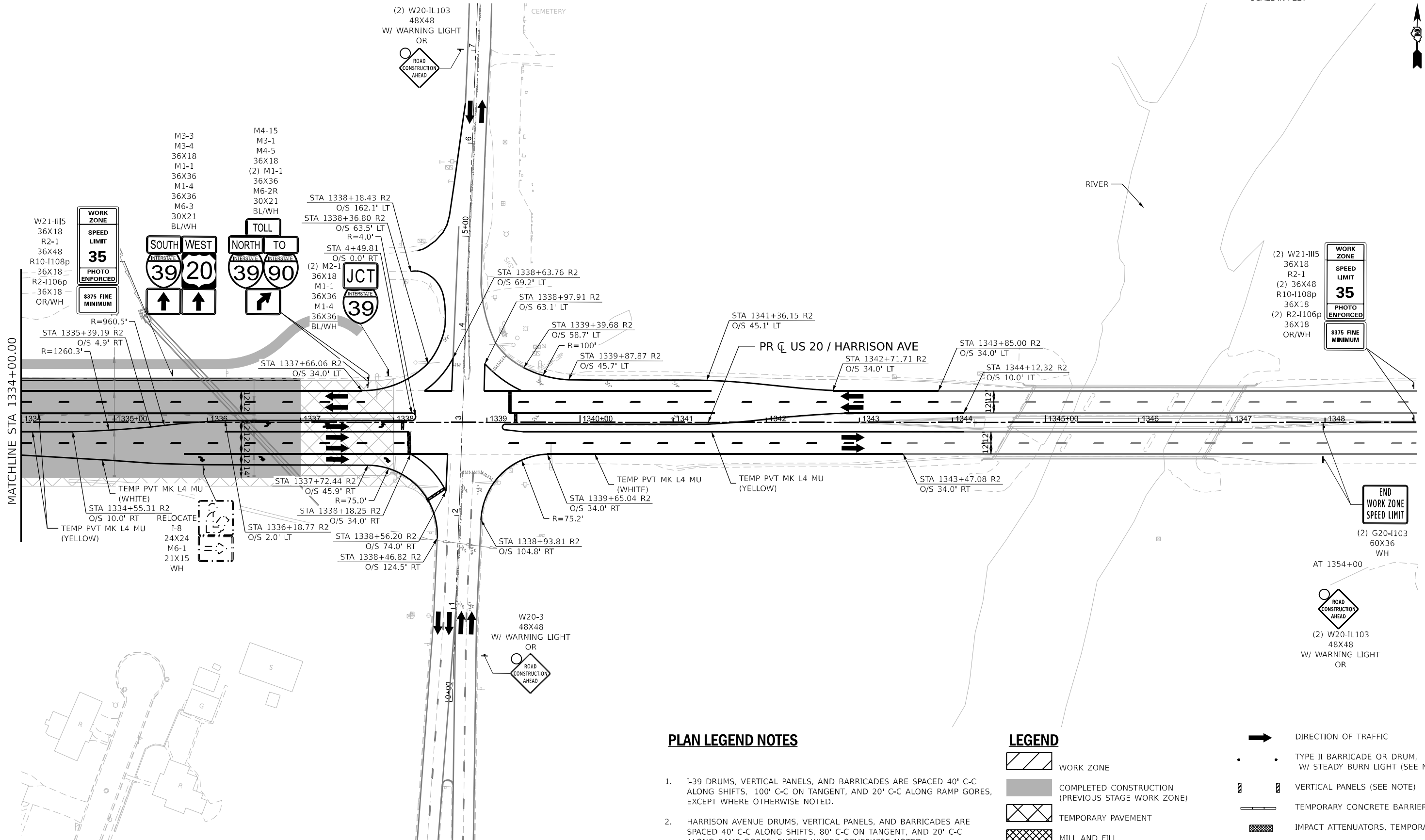
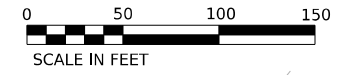
**MAINTENANCE OF TRAFFIC
HARRISON AVE WINTER**

SCALE: 1"=50' SHEET 86 OF 131 SHEETS STA. TO STA.



USER NAME = nReynolds	DESIGNED - N.REYNOLDS	REVISED -
PLOT SCALE = 0.16666633 1/16 in.	DRAWN - N.REYNOLDS	REVISED -
PLOT DATE = 10/13/2023	CHECKED - J. TARDY	REVISED -
	DATE - 10/13/2023	REVISED -

* FAI ROUTE 39 (I-39) & FAP ROUTE 525 (US 20)



PLAN LEGEND NOTES

- 1-39 DRUMS, VERTICAL PANELS, AND BARRICADES ARE SPACED 40' C-C ALONG SHIFTS, 100' C-C ON TANGENT, AND 20' C-C ALONG RAMP GORES, EXCEPT WHERE OTHERWISE NOTED.
- HARRISON AVENUE DRUMS, VERTICAL PANELS, AND BARRICADES ARE SPACED 40' C-C ALONG SHIFTS, 80' C-C ON TANGENT, AND 20' C-C ALONG RAMP GORES, EXCEPT WHERE OTHERWISE NOTED.

LEGEND

- WORK ZONE
- COMPLETED CONSTRUCTION (PREVIOUS STAGE WORK ZONE)
- TEMPORARY PAVEMENT
- MILL AND FILL
- COMPLETED TEMPORARY PAVEMENT (PREVIOUS STAGE WORK ZONE)
- DIRECTION OF TRAFFIC
- TYPE II BARRICADE OR DRUM, W/ STEADY BURN LIGHT (SEE NOTE)
- VERTICAL PANELS (SEE NOTE)
- TEMPORARY CONCRETE BARRIER
- IMPACT ATTENUATORS, TEMPORARY
- SIGN
- TYPE III BARRICADE W/ 2 FLASHERS

KEYPLAN SHEET 6

F.A. RTE.	SECTION	COUNTY	TOTAL SHEETS	SHEET NO.
*	(5)RS & (5&5HB)RC	WINNEBAGO	1279	281
CONTRACT NO. 64R71				



USER NAME = nReynolds	DESIGNED - N.REYNOLDS	REVISED -
PLOT SCALE = 0.16666633 1/ in.	DRAWN - N.REYNOLDS	REVISED -
PLOT DATE = 10/13/2023	CHECKED - J. TARDY	REVISED -
	DATE - 10/13/2023	REVISED -

**STATE OF ILLINOIS
DEPARTMENT OF TRANSPORTATION**

**MAINTENANCE OF TRAFFIC
HARRISON AVE WINTER**






SCALE: 1"=50' SHEET 87 OF 131 SHEETS STA. TO STA.








MODEL: P:\USDR\116\Plan-01 (Sheet) FILE NAME: P:\USDR\116\Plan-01 (Sheet) Des:CAD_Sheets\MOT\0264R71-DDI-Sht-MOT-Winter.dgn

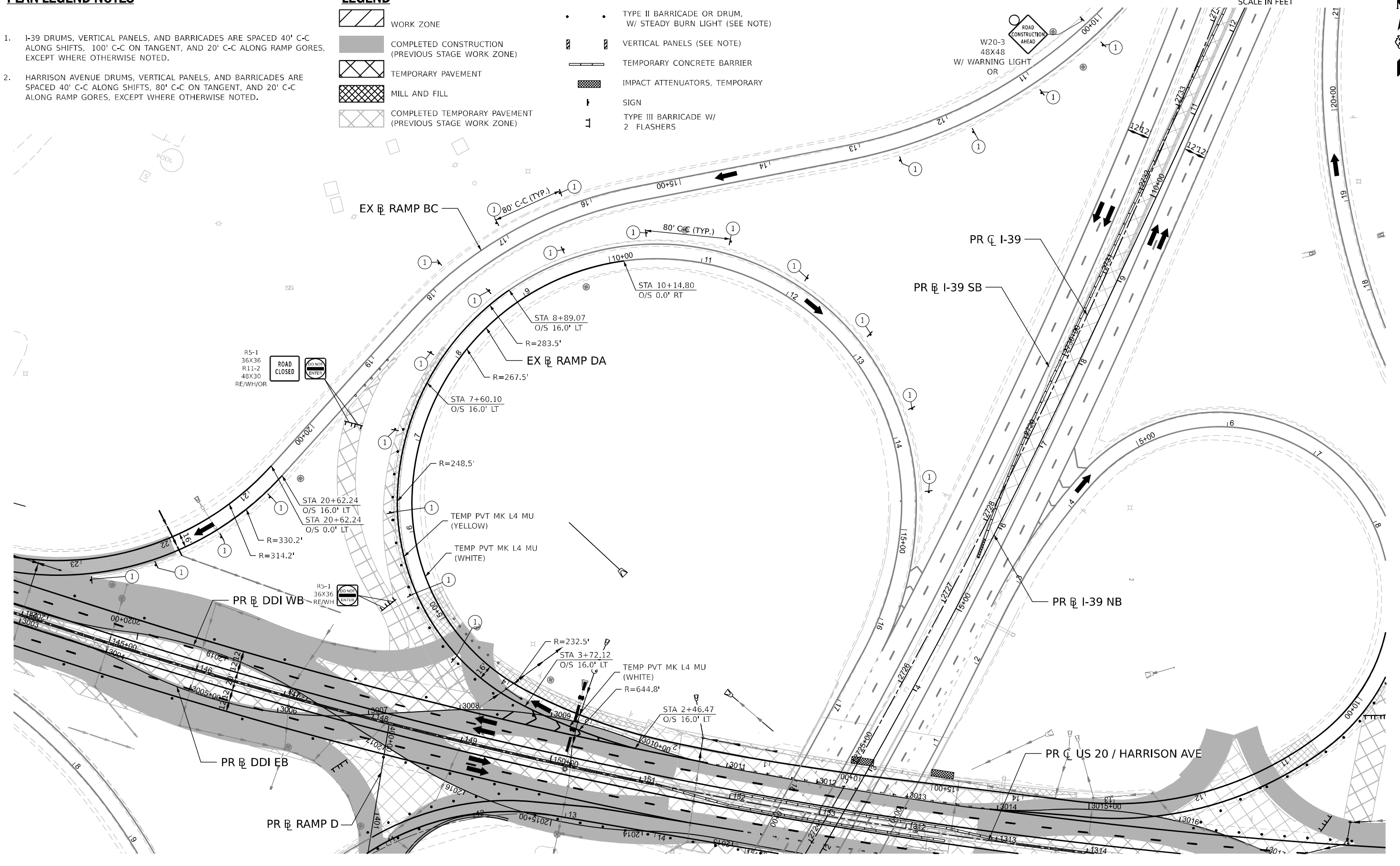
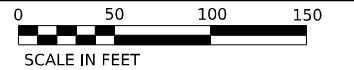
PLAN LEGEND NOTES

1. I-39 DRUMS, VERTICAL PANELS, AND BARRICADES ARE SPACED 40' C-C ALONG SHIFTS, 100' C-C ON TANGENT, AND 20' C-C ALONG RAMP GORES, EXCEPT WHERE OTHERWISE NOTED.
2. HARRISON AVENUE DRUMS, VERTICAL PANELS, AND BARRICADES ARE SPACED 40' C-C ALONG SHIFTS, 80' C-C ON TANGENT, AND 20' C-C ALONG RAMP GORES, EXCEPT WHERE OTHERWISE NOTED.

LEGEND

-  WORK ZONE
-  COMPLETED CONSTRUCTION (PREVIOUS STAGE WORK ZONE)
-  TEMPORARY PAVEMENT
-  MILL AND FILL
-  COMPLETED TEMPORARY PAVEMENT (PREVIOUS STAGE WORK ZONE)

-  DIRECTION OF TRAFFIC
-  TYPE II BARRICADE OR DRUM, W/ STEADY BURN LIGHT (SEE NOTE)
-  VERTICAL PANELS (SEE NOTE)
-  TEMPORARY CONCRETE BARRIER
-  IMPACT ATTENUATORS, TEMPORARY
-  SIGN
-  TYPE III BARRICADE W/ 2 FLASHERS



MODEL: Q:\I-39 - QUAD NW PLAN 01 (Sheet)
 FILE NAME: P:\Projects\2023\11\13\106600\00\Eng_Docs\CAD_Sheets\MOT\0264R71-DDI-SB-NOT-White.dgn



USER NAME = nReynolds
 PLOT SCALE = 0.16666633 1/ in.
 PLOT DATE = 10/13/2023

DESIGNED - N.REYNOLDS
 DRAWN - N.REYNOLDS
 CHECKED - J. TARDY
 DATE - 10/13/2023

REVISED -
 REVISED -
 REVISED -
 REVISED -

STATE OF ILLINOIS
DEPARTMENT OF TRANSPORTATION

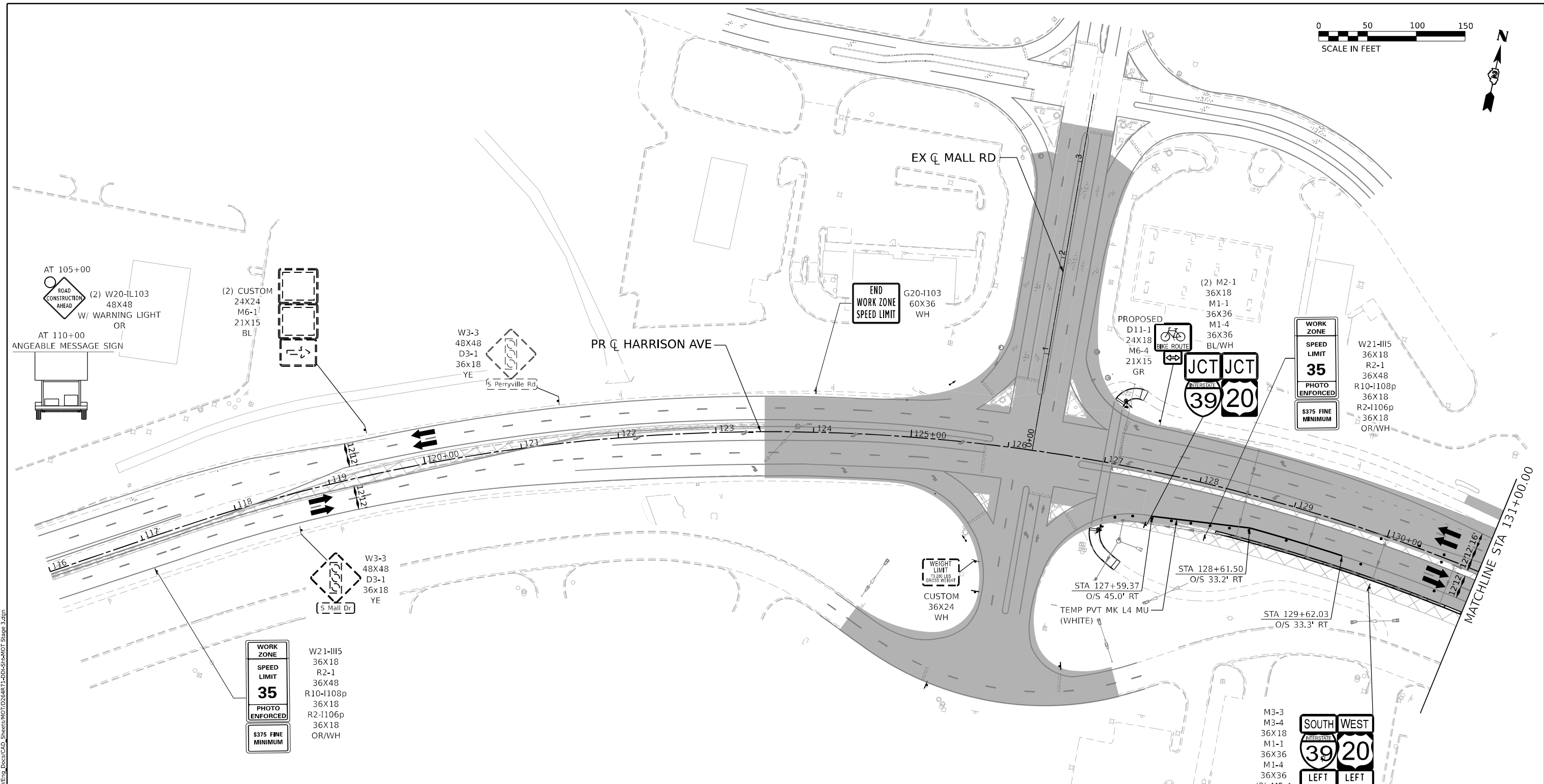
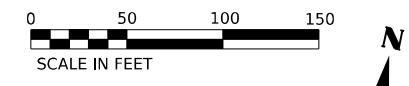
MAINTENANCE OF TRAFFIC
RAMP C WINTER

SCALE: 1"=50' SHEET 0 88 OF 031 SHEETS STA. TO STA.

KEYPLAN SHEET 14

F.A. RTE.	SECTION	COUNTY	TOTAL SHEETS	SHEET NO.
*	(5)RS & (5&5HB)RC	WINNEBAGO	1279	282
CONTRACT NO. 64R71				

ILLINOIS FED. AID PROJECT
* FAI ROUTE 39 (I-39) & FAP ROUTE 525 (US 20)



PLAN LEGEND NOTES

1. I-39 DRUMS, VERTICAL PANELS, AND BARRICADES ARE SPACED 40' C-C ALONG SHIFTS, 100' C-C ON TANGENT, AND 20' C-C ALONG RAMP GORES, EXCEPT WHERE OTHERWISE NOTED.
2. HARRISON AVENUE DRUMS, VERTICAL PANELS, AND BARRICADES ARE SPACED 40' C-C ALONG SHIFTS, 80' C-C ON TANGENT, AND 20' C-C ALONG RAMP GORES, EXCEPT WHERE OTHERWISE NOTED.

LEGEND

- WORK ZONE
- COMPLETED CONSTRUCTION (PREVIOUS STAGE WORK ZONE)
- TEMPORARY PAVEMENT
- MILL AND FILL
- COMPLETED TEMPORARY PAVEMENT (PREVIOUS STAGE WORK ZONE)

- DIRECTION OF TRAFFIC
- TYPE II BARRICADE OR DRUM, W/ STEADY BURN LIGHT (SEE NOTE)
- VERTICAL PANELS (SEE NOTE)
- TEMPORARY CONCRETE BARRIER
- IMPACT ATTENUATORS, TEMPORARY
- SIGN
- TYPE III BARRICADE W/ 2 FLASHERS

MODEL: P:\USDR\116\116-01 [Sheet].dgn
 FILE NAME: P:\USDR\116\116-01\116-01.dwg
 PROJECT: MAINTENANCE OF TRAFFIC HARRISON AVE STAGE 3
 DATE: 10/13/2023



USER NAME = nReynolds	DESIGNED - N.REYNOLDS	REVISED -
	DRAWN - N.REYNOLDS	REVISED -
PLOT SCALE = 0.16666633 1/ in.	CHECKED - J. TARDY	REVISED -
PLOT DATE = 10/26/2023	DATE - 10/13/2023	REVISED -

STATE OF ILLINOIS
DEPARTMENT OF TRANSPORTATION

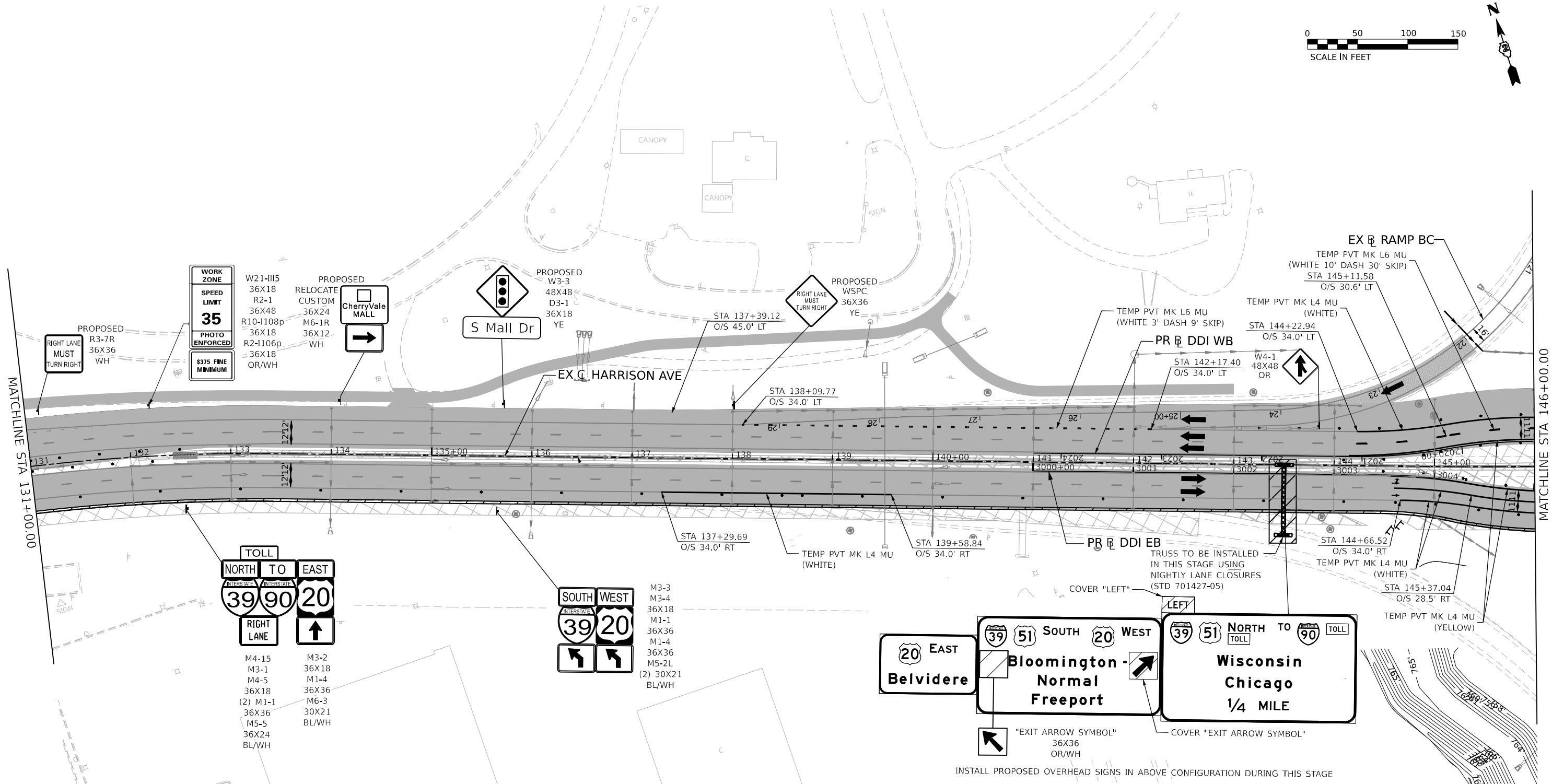
MAINTENANCE OF TRAFFIC
HARRISON AVE STAGE 3

SCALE: 1"=50' SHEET 89 OF 131 SHEETS STA. TO STA.

KEYPLAN SHEET 2		COUNTY	TOTAL SHEETS	SHEET NO.
F.A. RTE.	SECTION	WINNEBAGO	1279	283
*	(5)RS & (5&5HB)RC			
CONTRACT NO. 64R71				

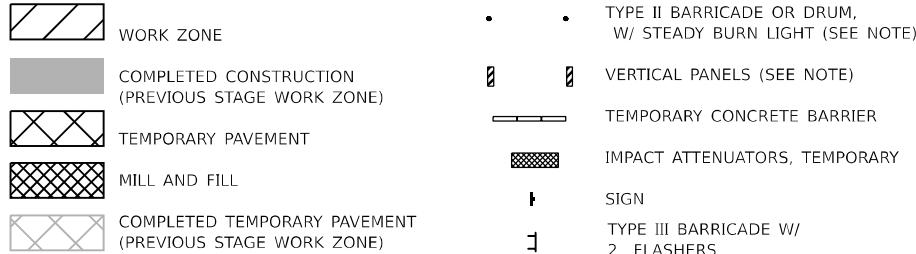
ILLINOIS FED. AID PROJECT

* FAI ROUTE 39 (I-39) & FAP ROUTE 525 (US 20)



- I-39 DRUMS, VERTICAL PANELS, AND BARRICADES ARE SPACED 40' C-C ALONG SHIFTS, 100' C-C ON TANGENT, AND 20' C-C ALONG RAMP GORES, EXCEPT WHERE OTHERWISE NOTED.
- HARRISON AVENUE DRUMS, VERTICAL PANELS, AND BARRICADES ARE SPACED 40' C-C ALONG SHIFTS, 80' C-C ON TANGENT, AND 20' C-C ALONG RAMP GORES, EXCEPT WHERE OTHERWISE NOTED.

LEGEND



INSTALL PROPOSED OVERHEAD SIGNS IN ABOVE CONFIGURATION DURING THIS STAGE

E11-2	2E-23	2E-23	2E-22
36X18	144X84	240X144	240X144
GREEN	GREEN	GREEN	GREEN

MODEL: P:\USDR\116\116-02 (Sheet) FILE NAME: P:\USDR\116\116-02\116-02\116-02.dwg USER: nReynolds DATE: 10/26/2023



USER NAME = nReynolds	DESIGNED - N.REYNOLDS	REVISED -
PLOT SCALE = 0.16666633 1/16"	DRAWN - N.REYNOLDS	REVISED -
PLOT DATE = 10/26/2023	CHECKED - J. TARDY	REVISED -
	DATE - 10/13/2023	REVISED -

STATE OF ILLINOIS
DEPARTMENT OF TRANSPORTATION

**MAINTENANCE OF TRAFFIC
HARRISON AVE STAGE 3**

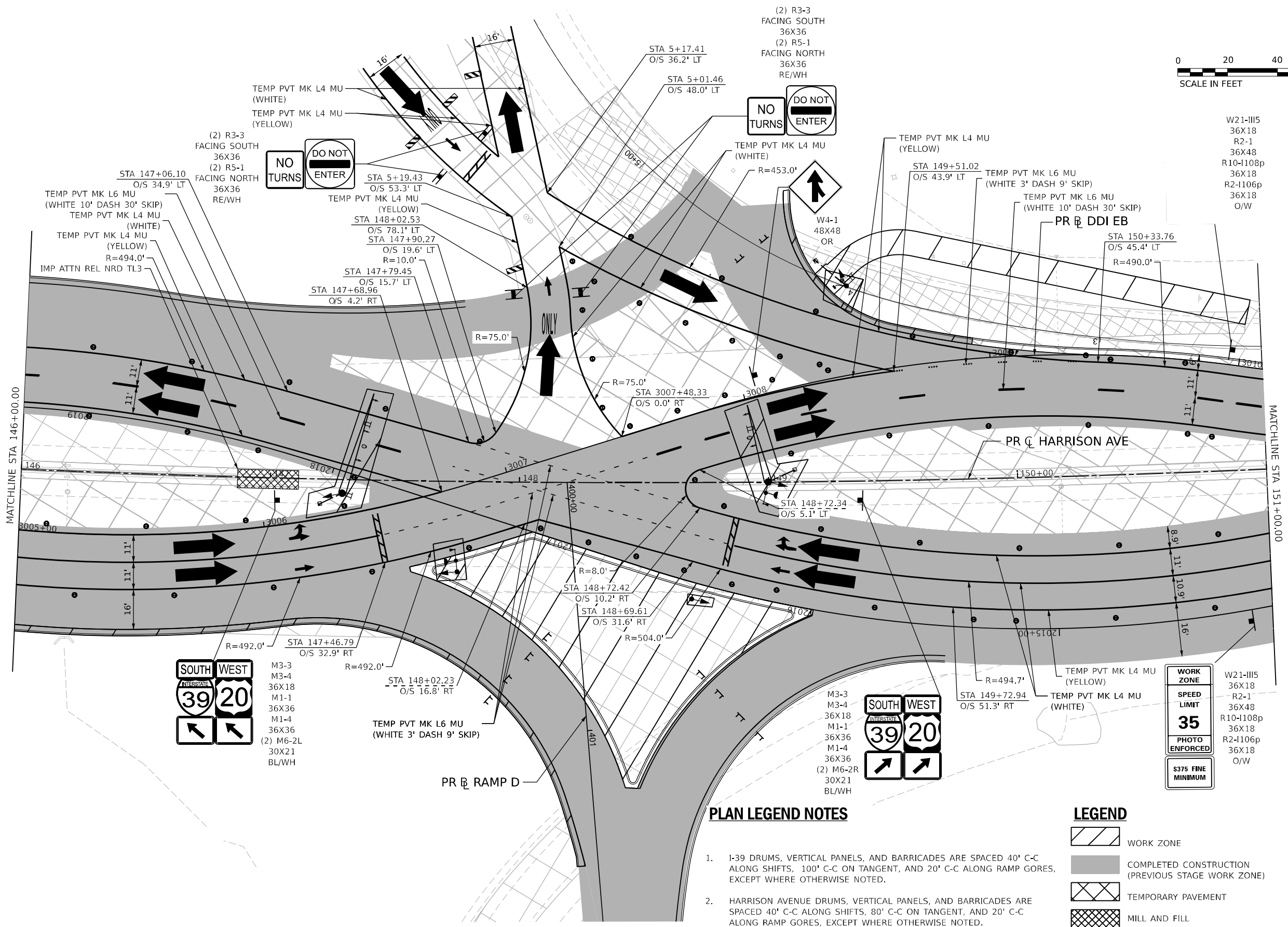
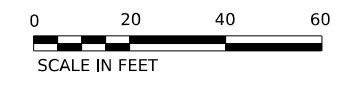
SCALE: 1"=50' SHEET 90 OF 131 SHEETS STA. TO STA.

KEYPLAN SHEET 3

F.A. RTE.	SECTION	COUNTY	TOTAL SHEETS	SHEET NO.
*	(5)RS & (5&5HB)RC	WINNEBAGO	1279	284
CONTRACT NO. 64R71				

ILLINOIS FED. AID PROJECT

* FAI ROUTE 39 (I-39) & FAP ROUTE 525 (US 20)



W21-III5
36X18
R2-1
36X48
R10-1108p
36X18
R2-1106p
36X18
O/W

W21-III5
36X18
R2-1
36X48
R10-1108p
36X18
R2-1106p
36X18
O/W

PLAN LEGEND NOTES

- 1-39 DRUMS, VERTICAL PANELS, AND BARRICADES ARE SPACED 40' C-C ALONG SHIFTS, 100' C-C ON TANGENT, AND 20' C-C ALONG RAMP GOES, EXCEPT WHERE OTHERWISE NOTED.
- HARRISON AVENUE DRUMS, VERTICAL PANELS, AND BARRICADES ARE SPACED 40' C-C ALONG SHIFTS, 80' C-C ON TANGENT, AND 20' C-C ALONG RAMP GOES, EXCEPT WHERE OTHERWISE NOTED.

LEGEND

- WORK ZONE
- COMPLETED CONSTRUCTION (PREVIOUS STAGE WORK ZONE)
- TEMPORARY PAVEMENT
- MILL AND FILL
- COMPLETED TEMPORARY PAVEMENT (PREVIOUS STAGE WORK ZONE)

- DIRECTION OF TRAFFIC
- TYPE II BARRICADE OR DRUM, W/ STEADY BURN LIGHT (SEE NOTE)
- VERTICAL PANELS (SEE NOTE)
- TEMPORARY CONCRETE BARRIER
- IMPACT ATTENUATORS, TEMPORARY
- SIGN
- TYPE III BARRICADE W/ 2 FLASHERS

KEYPLAN SHEET 4



USER NAME = nReynolds	DESIGNED - N.REYNOLDS	REVISED -
	DRAWN - N.REYNOLDS	REVISED -
PLOT SCALE = 40,000' / in.	CHECKED - J. TARDY	REVISED -
PLOT DATE = 10/26/2023	DATE - 10/13/2023	REVISED -

STATE OF ILLINOIS
DEPARTMENT OF TRANSPORTATION

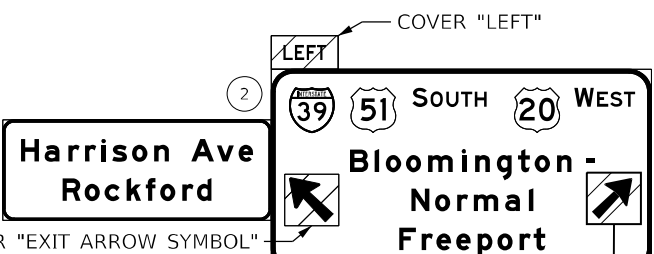
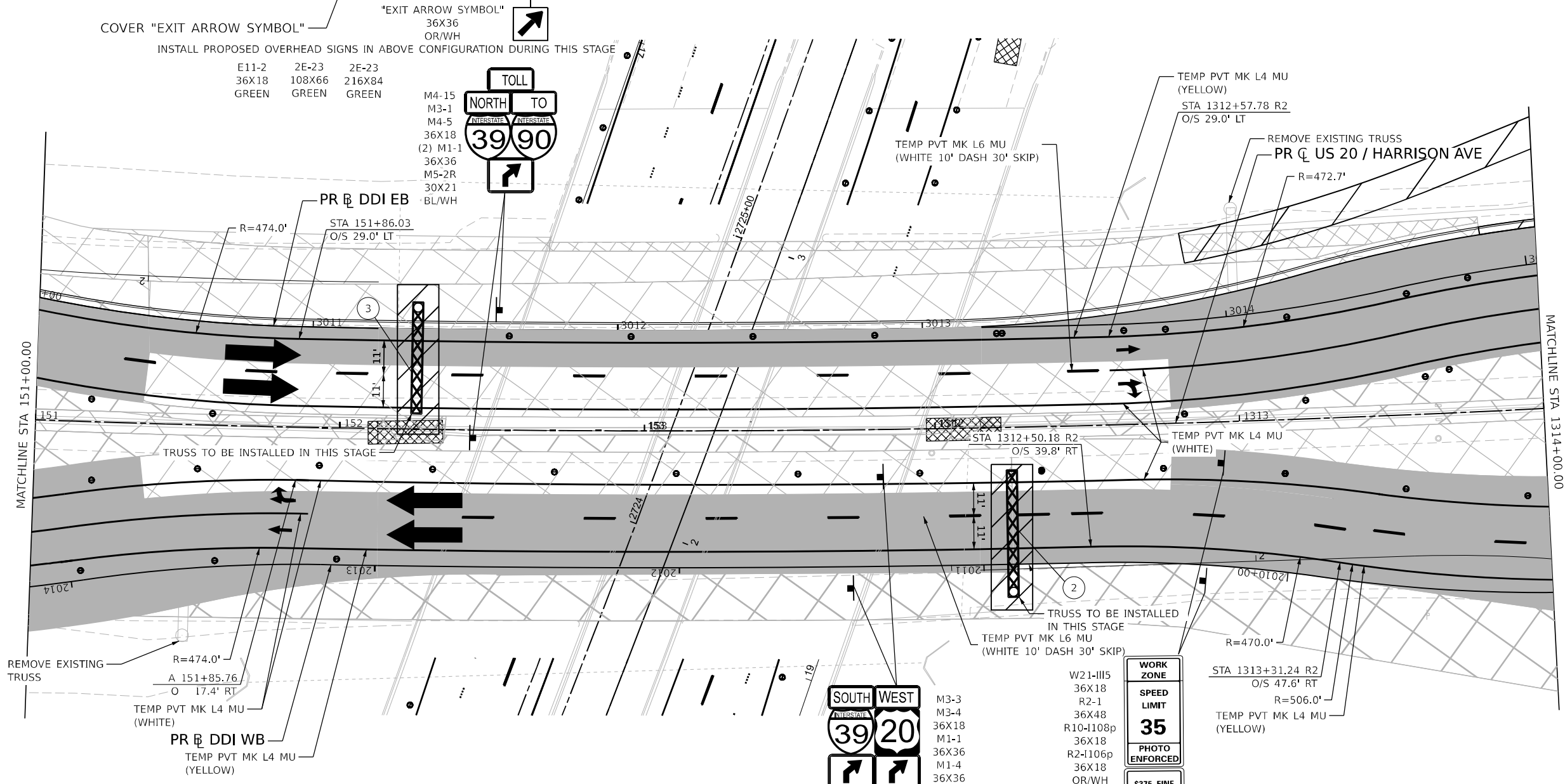
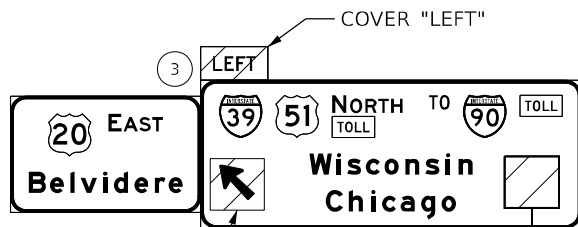
**MAINTENANCE OF TRAFFIC
HARRISON AVE STAGE 3**

SCALE: 1"=50' SHEET 91 OF 131 SHEETS STA. TO STA.

F.A.* RTE.	SECTION	COUNTY	TOTAL SHEETS	SHEET NO.
*	(5)RS & (5&5HB)RC	WINNEBAGO	1279	285
CONTRACT NO. 64R71				
ILLINOIS FED. AID PROJECT				

* FAI ROUTE 39 (I-39) & FAP ROUTE 525 (US 20)

MODEL: Harrison Ave Detail 01
FILE NAME: p:\projects\harrison_ave\stage3\Drawings\CADD\Drawings\MOT\64R71-DDI-sh-MOT-Stage 3 - Int. Only.dgn



PLAN LEGEND NOTES

- 1-39 DRUMS, VERTICAL PANELS, AND BARRICADES ARE SPACED 40' C-C ALONG SHIFTS, 100' C-C ON TANGENT, AND 20' C-C ALONG RAMP GORES, EXCEPT WHERE OTHERWISE NOTED.
- HARRISON AVENUE DRUMS, VERTICAL PANELS, AND BARRICADES ARE SPACED 40' C-C ALONG SHIFTS, 80' C-C ON TANGENT, AND 20' C-C ALONG RAMP GORES, EXCEPT WHERE OTHERWISE NOTED.

LEGEND

- WORK ZONE
- COMPLETED CONSTRUCTION (PREVIOUS STAGE WORK ZONE)
- TEMPORARY PAVEMENT
- MILL AND FILL
- COMPLETED TEMPORARY PAVEMENT (PREVIOUS STAGE WORK ZONE)
- DIRECTION OF TRAFFIC
- TYPE II BARRICADE OR DRUM, W/ STEADY BURN LIGHT (SEE NOTE)
- VERTICAL PANELS (SEE NOTE)
- TEMPORARY CONCRETE BARRIER
- IMPACT ATTENUATORS, TEMPORARY
- SIGN
- TYPE III BARRICADE W/ 2 FLASHERS

MODEL: Harrison Ave Detail 02
 FILE NAME: p:\projects\harrison\harrison\10800.dwg
 USER: nReynolds
 DATE: 10/13/2023
 TIME: 10:50:15
 PLOT DATE: 10/27/2023



USER NAME = nReynolds	DESIGNED - N.REYNOLDS	REVISED -
	DRAWN - N.REYNOLDS	REVISED -
PLOT SCALE = 40,000' / in.	CHECKED - J. TARDY	REVISED -
PLOT DATE = 10/27/2023	DATE - 10/13/2023	REVISED -

STATE OF ILLINOIS
DEPARTMENT OF TRANSPORTATION

MAINTENANCE OF TRAFFIC
HARRISON AVE STAGE 3

SCALE: 1"=20' SHEET 92 OF 131 SHEETS STA. TO STA.

F.A.* RTE.	SECTION	COUNTY	TOTAL SHEETS	SHEET NO.
*	(5)RS & (5&5B)RC	WINNEBAGO	1279	286
CONTRACT NO. 64R71				
ILLINOIS FED. AID PROJECT				

* FAI ROUTE 39 (I-39) & FAP ROUTE 525 (US 20)



WORK ZONE
SPEED LIMIT 35
PHOTO ENFORCED
\$375 FINE MINIMUM

ROAD CLOSED
R11-2
48X30
OR

M4-15
M3-1
M4-5
36X18
(2) M1-1
36X36
M6-2R
30X21
BL/WH

TOLL
NORTH TO
39 90
INTERSTATE INTERSTATE

ROAD CLOSED
R11-2
48X30
OR

TOLL
NORTH TO
39 90
INTERSTATE INTERSTATE

NO TURNS
DO NOT ENTER

PLAN LEGEND NOTES

- 1-39 DRUMS, VERTICAL PANELS, AND BARRICADES ARE SPACED 40' C-C ALONG SHIFTS, 100' C-C ON TANGENT, AND 20' C-C ALONG RAMP GORES, EXCEPT WHERE OTHERWISE NOTED.
- HARRISON AVENUE DRUMS, VERTICAL PANELS, AND BARRICADES ARE SPACED 40' C-C ALONG SHIFTS, 80' C-C ON TANGENT, AND 20' C-C ALONG RAMP GORES, EXCEPT WHERE OTHERWISE NOTED.

LEGEND

	WORK ZONE		DIRECTION OF TRAFFIC
	COMPLETED CONSTRUCTION (PREVIOUS STAGE WORK ZONE)		TYPE II BARRICADE OR DRUM, W/ STEADY BURN LIGHT (SEE NOTE)
	TEMPORARY PAVEMENT		VERTICAL PANELS (SEE NOTE)
	MILL AND FILL		TEMPORARY CONCRETE BARRIER
	COMPLETED TEMPORARY PAVEMENT (PREVIOUS STAGE WORK ZONE)		IMPACT ATTENUATORS, TEMPORARY
			SIGN
			TYPE III BARRICADE W/ 2 FLASHERS

KEYPLAN SHEET 4

MODEL: Harrison: H: Detail 03
 FILE NAME: p:\projects\harrison\harrison\work\01\Documents\10800\001\Eng_Docs\CAD_Sheets\MOT\0264R71-DDI-EB-HA-MOT-Stage 3 - Int. Only.dgn



USER NAME = nreynolds
 PLOT SCALE = 40,000' / in.
 PLOT DATE = 10/26/2023

DESIGNED - N.REYNOLDS
 DRAWN - N.REYNOLDS
 CHECKED - J. TARDY
 DATE - 10/13/2023

REVISED -
 REVISED -
 REVISED -
 REVISED -

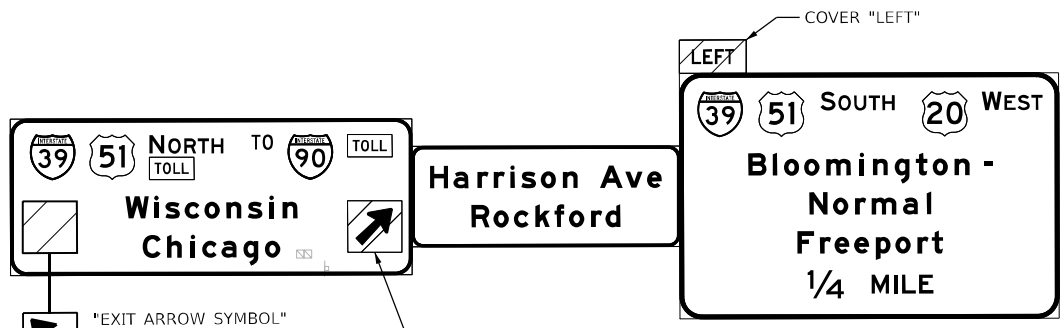
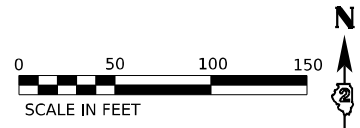
**STATE OF ILLINOIS
 DEPARTMENT OF TRANSPORTATION**

**MAINTENANCE OF TRAFFIC
 HARRISON AVE STAGE 3**

SCALE: 1"=20' SHEET 93 OF 131 SHEETS STA. TO STA.

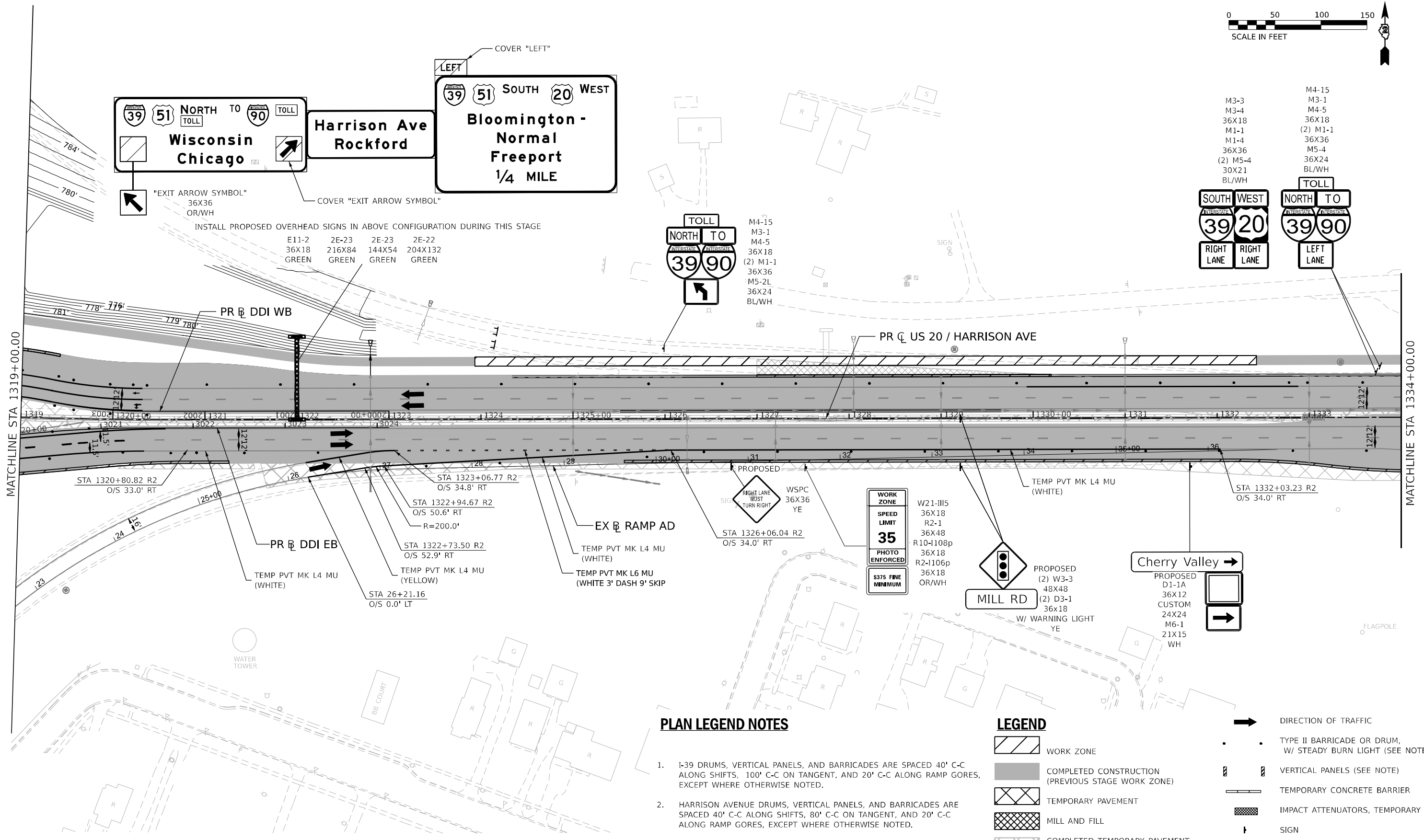
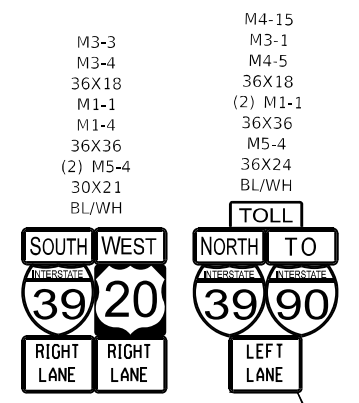
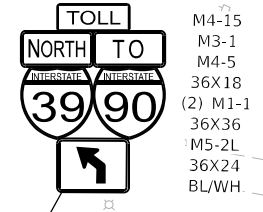
F.A.* RTE.	SECTION	COUNTY	TOTAL SHEETS	SHEET NO.
*	(5)RS & (5&5HB)RC	WINNEBAGO	1279	287
CONTRACT NO. 64R71				
ILLINOIS FED. AID PROJECT				

* FAI ROUTE 39 (I-39) & FAP ROUTE 525 (US 20)



INSTALL PROPOSED OVERHEAD SIGNS IN ABOVE CONFIGURATION DURING THIS STAGE

E11-2	2E-23	2E-23	2E-22
36X18	216X84	144X54	204X132
GREEN	GREEN	GREEN	GREEN



PLAN LEGEND NOTES

- 1-39 DRUMS, VERTICAL PANELS, AND BARRICADES ARE SPACED 40' C-C ALONG SHIFTS, 100' C-C ON TANGENT, AND 20' C-C ALONG RAMP GORES, EXCEPT WHERE OTHERWISE NOTED.
- HARRISON AVENUE DRUMS, VERTICAL PANELS, AND BARRICADES ARE SPACED 40' C-C ALONG SHIFTS, 80' C-C ON TANGENT, AND 20' C-C ALONG RAMP GORES, EXCEPT WHERE OTHERWISE NOTED.

LEGEND

- WORK ZONE
- COMPLETED CONSTRUCTION (PREVIOUS STAGE WORK ZONE)
- TEMPORARY PAVEMENT
- MILL AND FILL
- COMPLETED TEMPORARY PAVEMENT (PREVIOUS STAGE WORK ZONE)
- DIRECTION OF TRAFFIC
- TYPE II BARRICADE OR DRUM, W/ STEADY BURN LIGHT (SEE NOTE)
- VERTICAL PANELS (SEE NOTE)
- TEMPORARY CONCRETE BARRIER
- IMPACT ATTENUATORS, TEMPORARY
- SIGN
- TYPE III BARRICADE W/ 2 FLASHERS

MODEL: P:\US\1105\1105-04 (Sheet) FILE NAME: P:\US\1105\1105-04\Drawings\110500\00\110500\110500.dwg User: nreynolds Date: 10/26/2023 11:05:45



USER NAME = nreynolds	DESIGNED - N.REYNOLDS	REVISED -
PLOT SCALE = 0.16666633 1/16"	DRAWN - N.REYNOLDS	REVISED -
PLOT DATE = 10/26/2023	CHECKED - J. TARDY	REVISED -
	DATE - 10/13/2023	REVISED -

**STATE OF ILLINOIS
DEPARTMENT OF TRANSPORTATION**

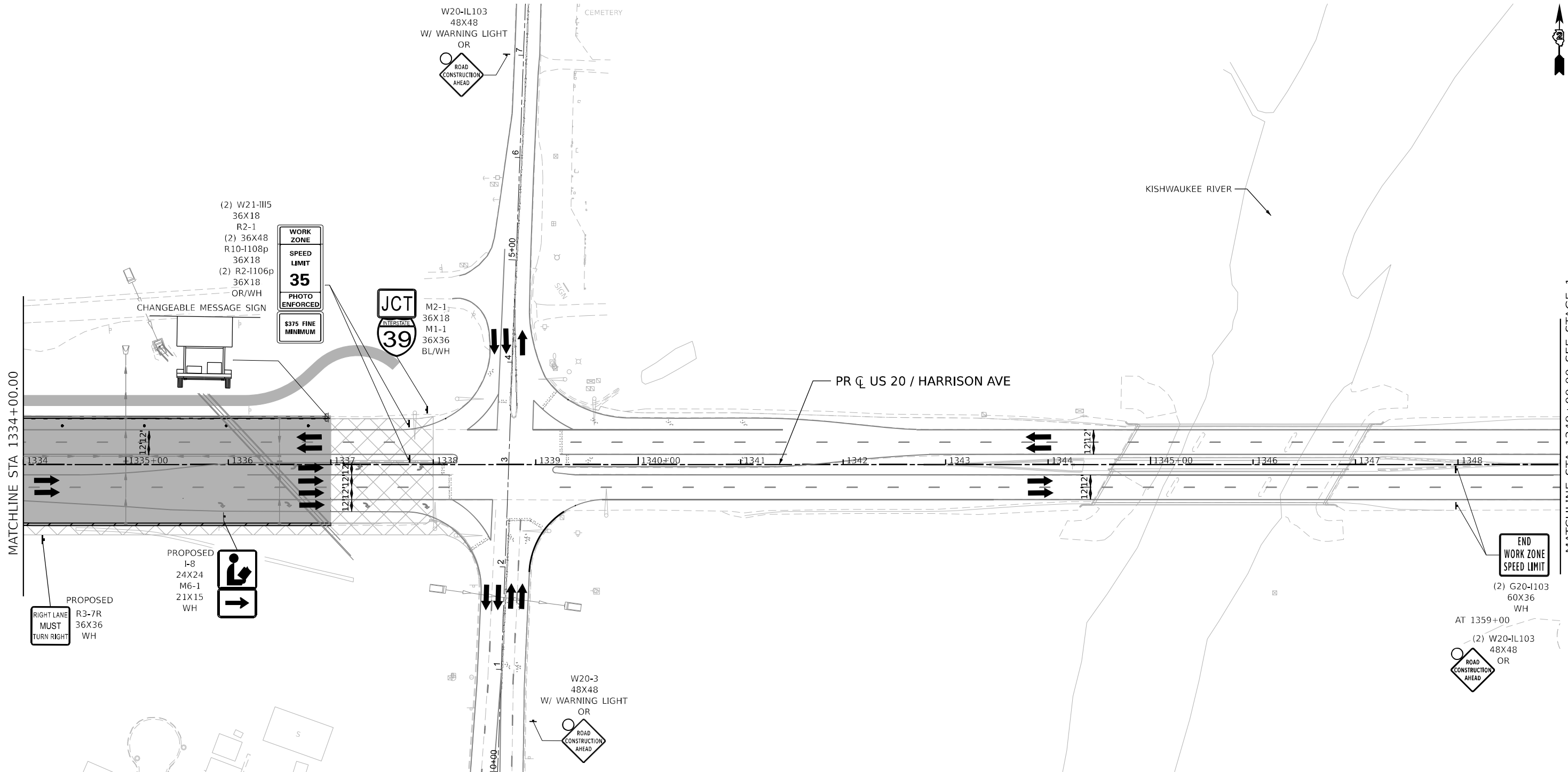
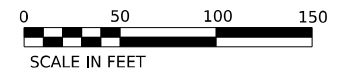
**MAINTENANCE OF TRAFFIC
HARRISON AVE STAGE 3**

SCALE: 1"=20' SHEET 94 OF 131 SHEETS STA. TO STA.

KEYPLAN SHEET 5

F.A. RTE.	SECTION	COUNTY	TOTAL SHEETS	SHEET NO.
*	(5)RS & (5&5HB)RC	WINNEBAGO	1279	288
CONTRACT NO. 64R71				

* FAI ROUTE 39 (I-39) & FAP ROUTE 525 (US 20)



MATCHLINE STA 1334+00.00

MATCHLINE STA 1349+00.00 SEE STAGE 1

PLAN LEGEND NOTES

- 1-39 DRUMS, VERTICAL PANELS, AND BARRICADES ARE SPACED 40' C-C ALONG SHIFTS, 100' C-C ON TANGENT, AND 20' C-C ALONG RAMP GORES, EXCEPT WHERE OTHERWISE NOTED.
- HARRISON AVENUE DRUMS, VERTICAL PANELS, AND BARRICADES ARE SPACED 40' C-C ALONG SHIFTS, 80' C-C ON TANGENT, AND 20' C-C ALONG RAMP GORES, EXCEPT WHERE OTHERWISE NOTED.

LEGEND

- WORK ZONE
- COMPLETED CONSTRUCTION (PREVIOUS STAGE WORK ZONE)
- TEMPORARY PAVEMENT
- MILL AND FILL
- COMPLETED TEMPORARY PAVEMENT (PREVIOUS STAGE WORK ZONE)
- DIRECTION OF TRAFFIC
- TYPE II BARRICADE OR DRUM, W/ STEADY BURN LIGHT (SEE NOTE)
- VERTICAL PANELS (SEE NOTE)
- TEMPORARY CONCRETE BARRIER
- IMPACT ATTENUATORS, TEMPORARY
- SIGN
- TYPE III BARRICADE W/ 2 FLASHERS

KEYPLAN SHEET 6

F.A. RTE.	SECTION	COUNTY	TOTAL SHEETS	SHEET NO.
*	(5)RS & (5&5HB)RC	WINNEBAGO	1279	289
CONTRACT NO. 64R71				



USER NAME = nReynolds	DESIGNED - N.REYNOLDS	REVISED -
PLOT SCALE = 0.16666633 1/ in.	DRAWN - N.REYNOLDS	REVISED -
PLOT DATE = 10/13/2023	CHECKED - J. TARDY	REVISED -
	DATE - 10/13/2023	REVISED -

STATE OF ILLINOIS
DEPARTMENT OF TRANSPORTATION

**MAINTENANCE OF TRAFFIC
HARRISON AVE STAGE 3**

SCALE: 1"=50' SHEET 95 OF 131 SHEETS STA. TO STA.

* FAI ROUTE 39 (I-39) & FAP ROUTE 525 (US 20)

MODEL: P:\USDR\Harrison\Plan\01 [Sheet].dgn FILE NAME: P:\USDR\Harrison\Plan\01\Drawings\CAD_Sheets\MOT\0264R71-DDI-SHA-MOT_Stage_3.dgn

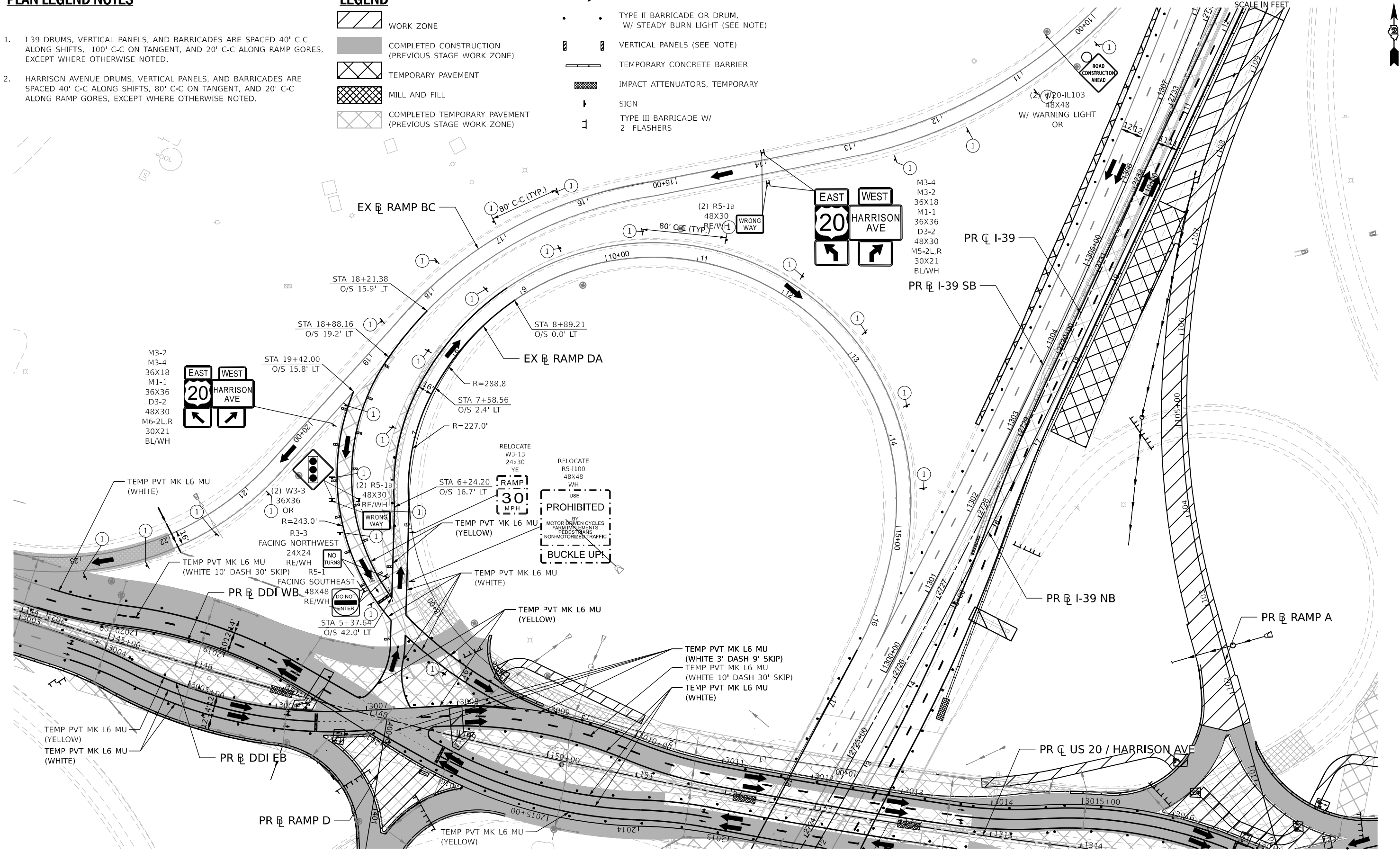
PLAN LEGEND NOTES

1. I-39 DRUMS, VERTICAL PANELS, AND BARRICADES ARE SPACED 40' C-C ALONG SHIFTS, 100' C-C ON TANGENT, AND 20' C-C ALONG RAMP GORES, EXCEPT WHERE OTHERWISE NOTED.
2. HARRISON AVENUE DRUMS, VERTICAL PANELS, AND BARRICADES ARE SPACED 40' C-C ALONG SHIFTS, 80' C-C ON TANGENT, AND 20' C-C ALONG RAMP GORES, EXCEPT WHERE OTHERWISE NOTED.

LEGEND

- WORK ZONE
- COMPLETED CONSTRUCTION (PREVIOUS STAGE WORK ZONE)
- TEMPORARY PAVEMENT
- MILL AND FILL
- COMPLETED TEMPORARY PAVEMENT (PREVIOUS STAGE WORK ZONE)

- DIRECTION OF TRAFFIC
- TYPE II BARRICADE OR DRUM, W/ STEADY BURN LIGHT (SEE NOTE)
- VERTICAL PANELS (SEE NOTE)
- TEMPORARY CONCRETE BARRIER
- IMPACT ATTENUATORS, TEMPORARY
- SIGN
- TYPE III BARRICADE W/ 2 FLASHERS



MODEL: Q:\DMD - QUID MW PLAN 01 (Sheet)
 FILE NAME: P:\Drawings\Submittals\benesch\401\Documents\10800910800\00\Exp_Desc\CAD_Sheets\MOI\0264871-DDI\Sheet-MOT_Stage_3.dgn



USER NAME = nReynolds	DESIGNED - N.REYNOLDS	REVISED -
DRAWN - N.REYNOLDS	REVISIONS -	
PLOT SCALE = 0.16666633 1/16"	CHECKED - J.TARDY	REVISIONS -
PLOT DATE = 10/27/2023	DATE = 10/13/2023	REVISIONS -

STATE OF ILLINOIS
 DEPARTMENT OF TRANSPORTATION

MAINTENANCE OF TRAFFIC
RAMP C STAGE 3
 SCALE: 1"=50'
 SHEET 96 OF 131 SHEETS STA. _____ TO STA. _____

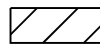




KEYPLAN SHEET 14	
F.A. RTE.	SECTION
*	(5)RS & (5&5H)RC
COUNTY	TOTAL SHEETS
WINNEBAGO	1279
SHEET NO. 290	
CONTRACT NO. 64R71	
ILLINOIS FED. AID PROJECT	








* FAI ROUTE 39 (I-39) & FAP ROUTE 525 (US 20)

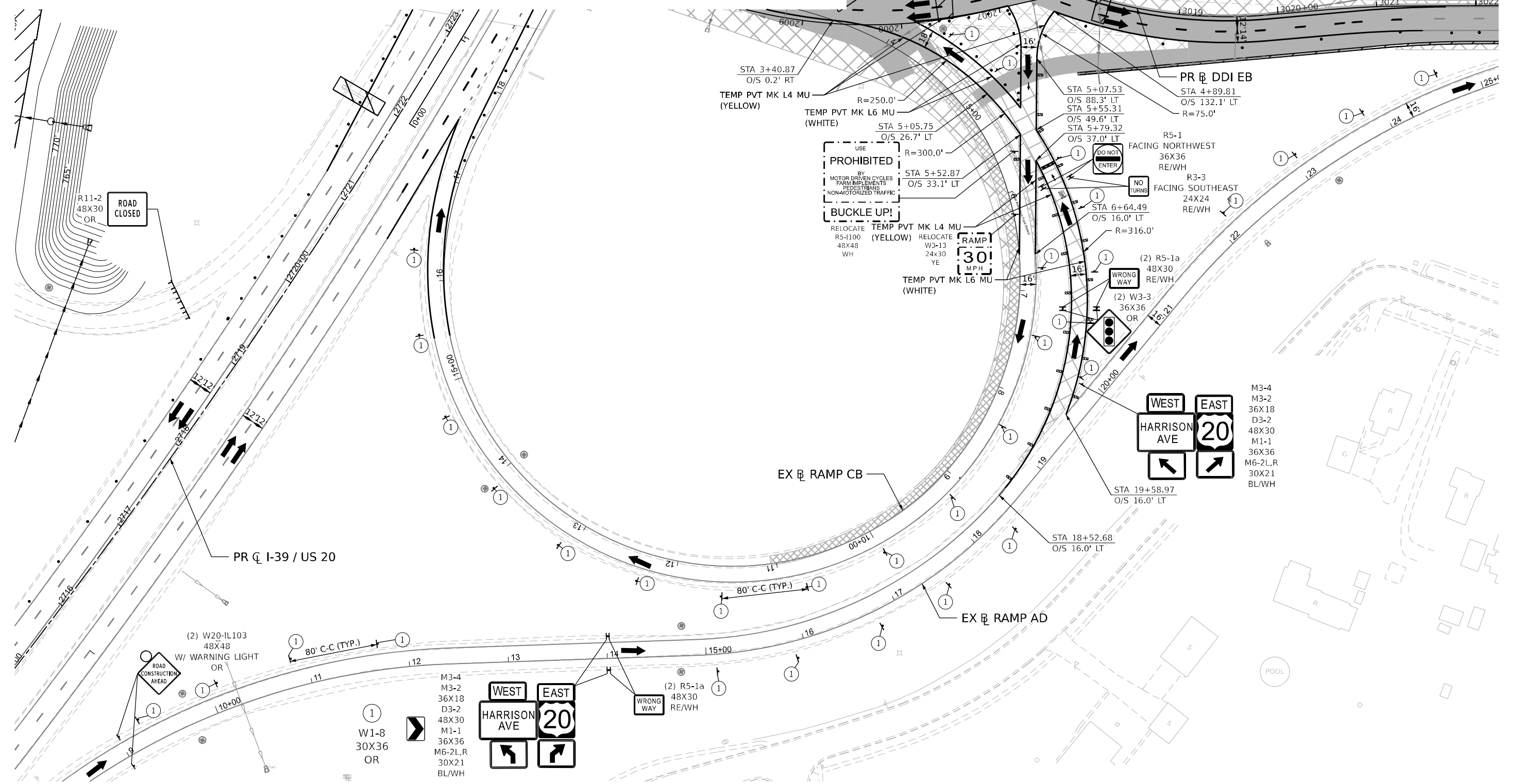
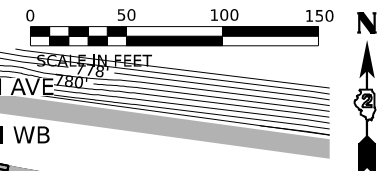
PLAN LEGEND NOTES

- 1-39 DRUMS, VERTICAL PANELS, AND BARRICADES ARE SPACED 40' C-C ALONG SHIFTS, 100' C-C ON TANGENT, AND 20' C-C ALONG RAMP GORES, EXCEPT WHERE OTHERWISE NOTED.
- HARRISON AVENUE DRUMS, VERTICAL PANELS, AND BARRICADES ARE SPACED 40' C-C ALONG SHIFTS, 80' C-C ON TANGENT, AND 20' C-C ALONG RAMP GORES, EXCEPT WHERE OTHERWISE NOTED.

LEGEND

-  WORK ZONE
-  COMPLETED CONSTRUCTION (PREVIOUS STAGE WORK ZONE)
-  TEMPORARY PAVEMENT
-  MILL AND FILL
-  COMPLETED TEMPORARY PAVEMENT (PREVIOUS STAGE WORK ZONE)

-  DIRECTION OF TRAFFIC
-  TYPE II BARRICADE OR DRUM, W/ STEADY BURN LIGHT (SEE NOTE)
-  VERTICAL PANELS (SEE NOTE)
-  TEMPORARY CONCRETE BARRIER
-  IMPACT ATTENUATORS, TEMPORARY
-  SIGN
-  TYPE III BARRICADE W/ 2 FLASHERS



MODEL: QUID - QUID SE PLAN 01 (Sheet)
 FILE NAME: p:\projects\2023\106600\00\Eng_Docs\CAD_Sheets\MOT\026487-01-DDI-SH-MOT_Stage_3.dgn



USER NAME = nReynolds
 PLOT SCALE = 0.16666633 1/ in.
 PLOT DATE = 10/13/2023

DESIGNED - N.REYNOLDS
 DRAWN - N.REYNOLDS
 CHECKED - J. TARDY
 DATE - 10/13/2023

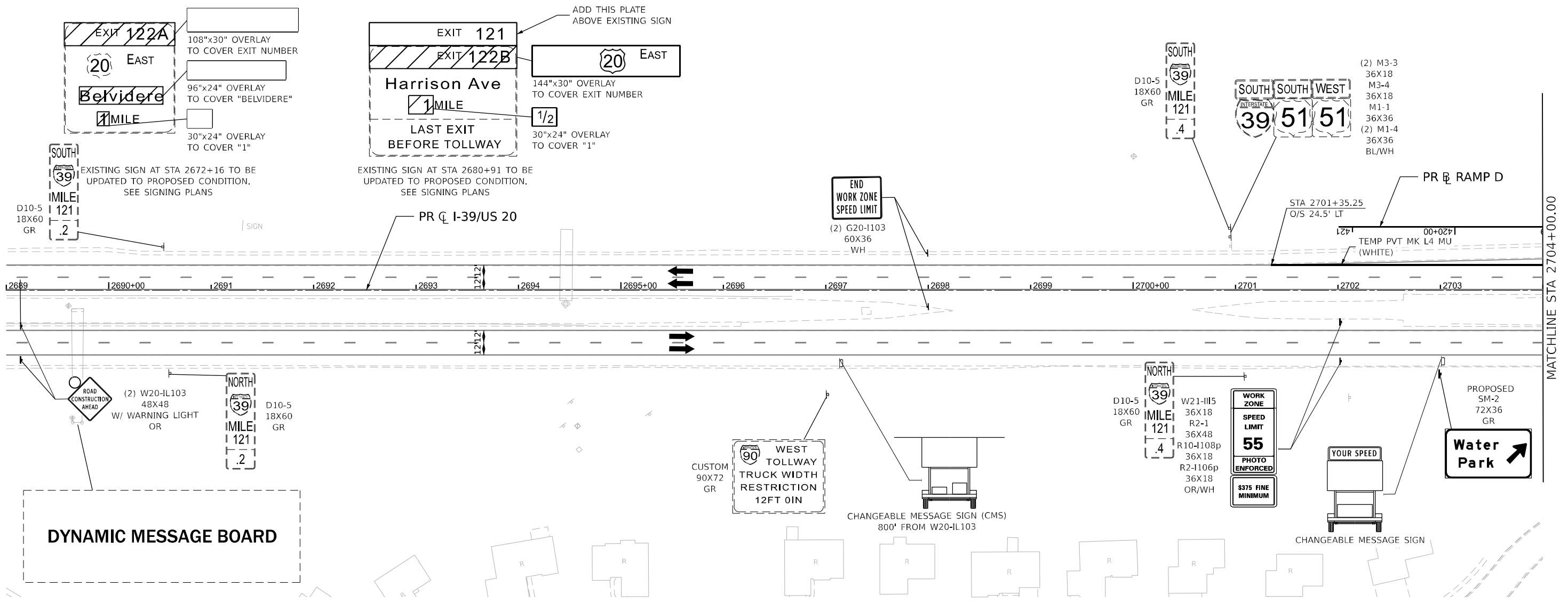
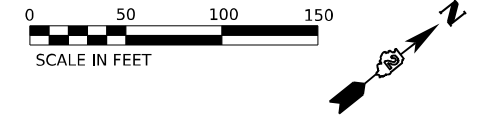
REVISED -
 REVISED -
 REVISED -
 REVISED -

STATE OF ILLINOIS
 DEPARTMENT OF TRANSPORTATION

MAINTENANCE OF TRAFFIC
 RAMP B STAGE 3
 SCALE: 1"=50'
 SHEET 97 OF 131 SHEETS
 STA. TO STA.

KEYPLAN SHEET 16		TOTAL SHEETS		SHEET NO.	
F.A. RTE.	SECTION	COUNTY	1279	291	
*	(5)RS & (5&5H)RC	WINNEBAGO			
CONTRACT NO. 64R71					
ILLINOIS FED. AID PROJECT					

* FAI ROUTE 39 (I-39) & FAP ROUTE 525 (US 20)



PLAN LEGEND NOTES

1. I-39 DRUMS, VERTICAL PANELS, AND BARRICADES ARE SPACED 40' C-C ALONG SHIFTS, 100' C-C ON TANGENT, AND 20' C-C ALONG RAMP GORES, EXCEPT WHERE OTHERWISE NOTED.
2. HARRISON AVENUE DRUMS, VERTICAL PANELS, AND BARRICADES ARE SPACED 40' C-C ALONG SHIFTS, 80' C-C ON TANGENT, AND 20' C-C ALONG RAMP GORES, EXCEPT WHERE OTHERWISE NOTED.

LEGEND

- WORK ZONE
- COMPLETED CONSTRUCTION (PREVIOUS STAGE WORK ZONE)
- TEMPORARY PAVEMENT
- MILL AND FILL
- COMPLETED TEMPORARY PAVEMENT (PREVIOUS STAGE WORK ZONE)
- DIRECTION OF TRAFFIC
- TYPE II BARRICADE OR DRUM, W/ STEADY BURN LIGHT (SEE NOTE)
- VERTICAL PANELS (SEE NOTE)
- TEMPORARY CONCRETE BARRIER
- IMPACT ATTENUATORS, TEMPORARY
- SIGN
- TYPE III BARRICADE W/ 2 FLASHERS

KEYPLAN SHEET 8

MODEL: M - M - PLAN 01 (Sheet)
FILE NAME: p:\projects\submittals\combenesch\401\Documents\108600\00\Eng_Docs\CAD_Sheets\MOI\026487-2\01-Sign-MOT_Stage_3.dgn



USER NAME = nReynolds	DESIGNED - N.REYNOLDS	REVISED -
PLOT SCALE = 0.16666633 1/ in.	DRAWN - N.REYNOLDS	REVISED -
PLOT DATE = 10/13/2023	CHECKED - J. TARDY	REVISED -
	DATE - 10/13/2023	REVISED -

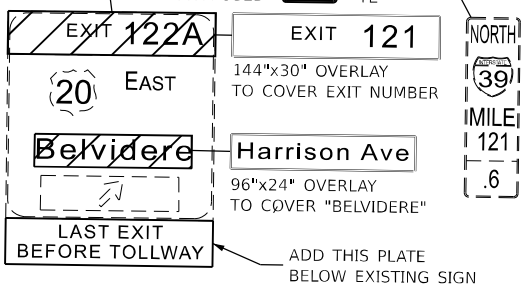
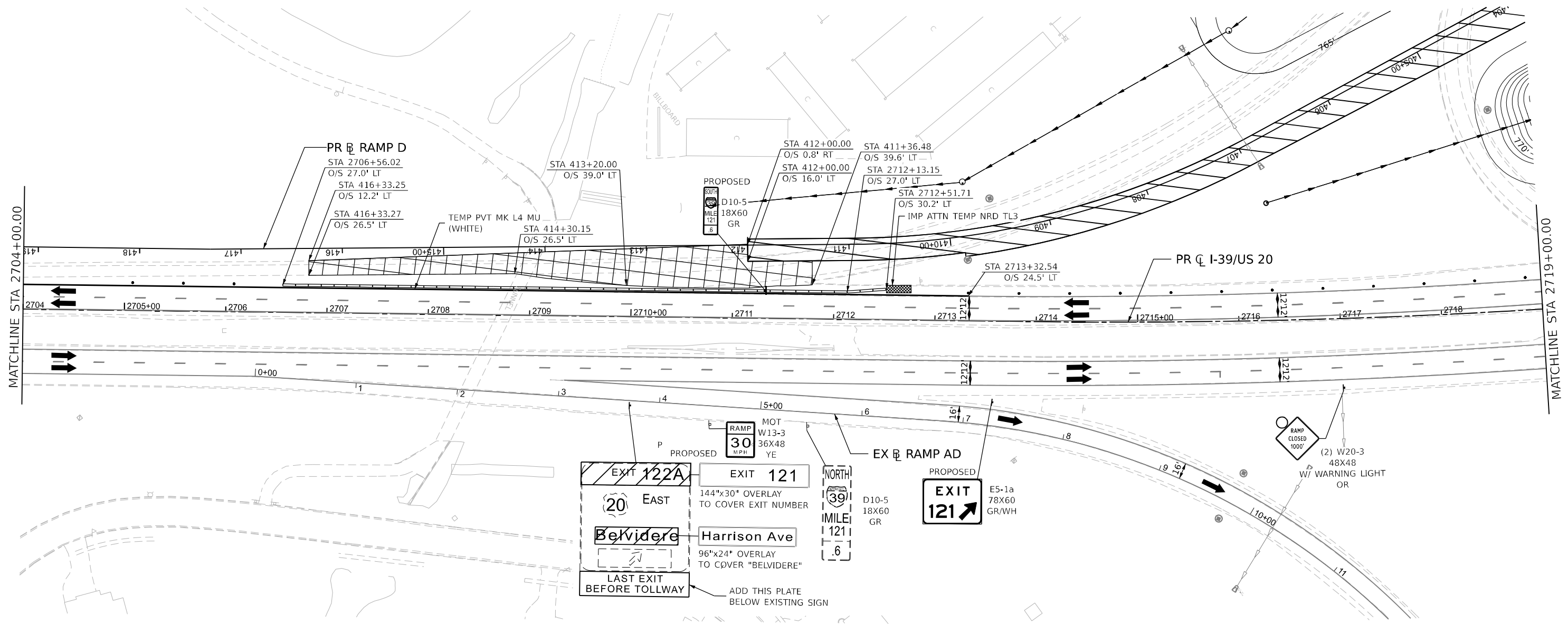
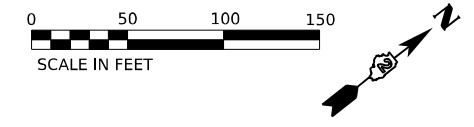
STATE OF ILLINOIS
DEPARTMENT OF TRANSPORTATION

**MAINTENANCE OF TRAFFIC
I-39 STAGE 3**

SCALE: 1"=50' SHEET 98 OF 131 SHEETS STA. TO STA.

F.A. RTE.	SECTION	COUNTY	TOTAL SHEETS	SHEET NO.
*	(5)RS & (5&5HB)RC	WINNEBAGO	1279	292
CONTRACT NO. 64R71				

* FAI ROUTE 39 (I-39) & FAP ROUTE 525 (US 20)



PLAN LEGEND NOTES

1. I-39 DRUMS, VERTICAL PANELS, AND BARRICADES ARE SPACED 40' C-C ALONG SHIFTS, 100' C-C ON TANGENT, AND 20' C-C ALONG RAMP GORES, EXCEPT WHERE OTHERWISE NOTED.
2. HARRISON AVENUE DRUMS, VERTICAL PANELS, AND BARRICADES ARE SPACED 40' C-C ALONG SHIFTS, 80' C-C ON TANGENT, AND 20' C-C ALONG RAMP GORES, EXCEPT WHERE OTHERWISE NOTED.

LEGEND

- WORK ZONE
- COMPLETED CONSTRUCTION (PREVIOUS STAGE WORK ZONE)
- TEMPORARY PAVEMENT
- MILL AND FILL
- COMPLETED TEMPORARY PAVEMENT (PREVIOUS STAGE WORK ZONE)
- DIRECTION OF TRAFFIC
- TYPE II BARRICADE OR DRUM, W/ STEADY BURN LIGHT (SEE NOTE)
- VERTICAL PANELS (SEE NOTE)
- TEMPORARY CONCRETE BARRIER
- IMPACT ATTENUATORS, TEMPORARY
- SIGN
- TYPE III BARRICADE W/ 2 FLASHERS

MODEL: ML - MI - PLAN 02 (Sheet)
 FILE NAME: p:\projects\state\illinois\mof\6471\0600\00\plan\02\stage3.dgn



USER NAME = nReynolds	DESIGNED - N.REYNOLDS	REVISED -
PLOT SCALE = 0.16666633 1/ in.	DRAWN - N.REYNOLDS	REVISED -
PLOT DATE = 11/22/2023	CHECKED - J. TARDY	REVISED -
	DATE - 10/13/2023	REVISED -

STATE OF ILLINOIS
DEPARTMENT OF TRANSPORTATION

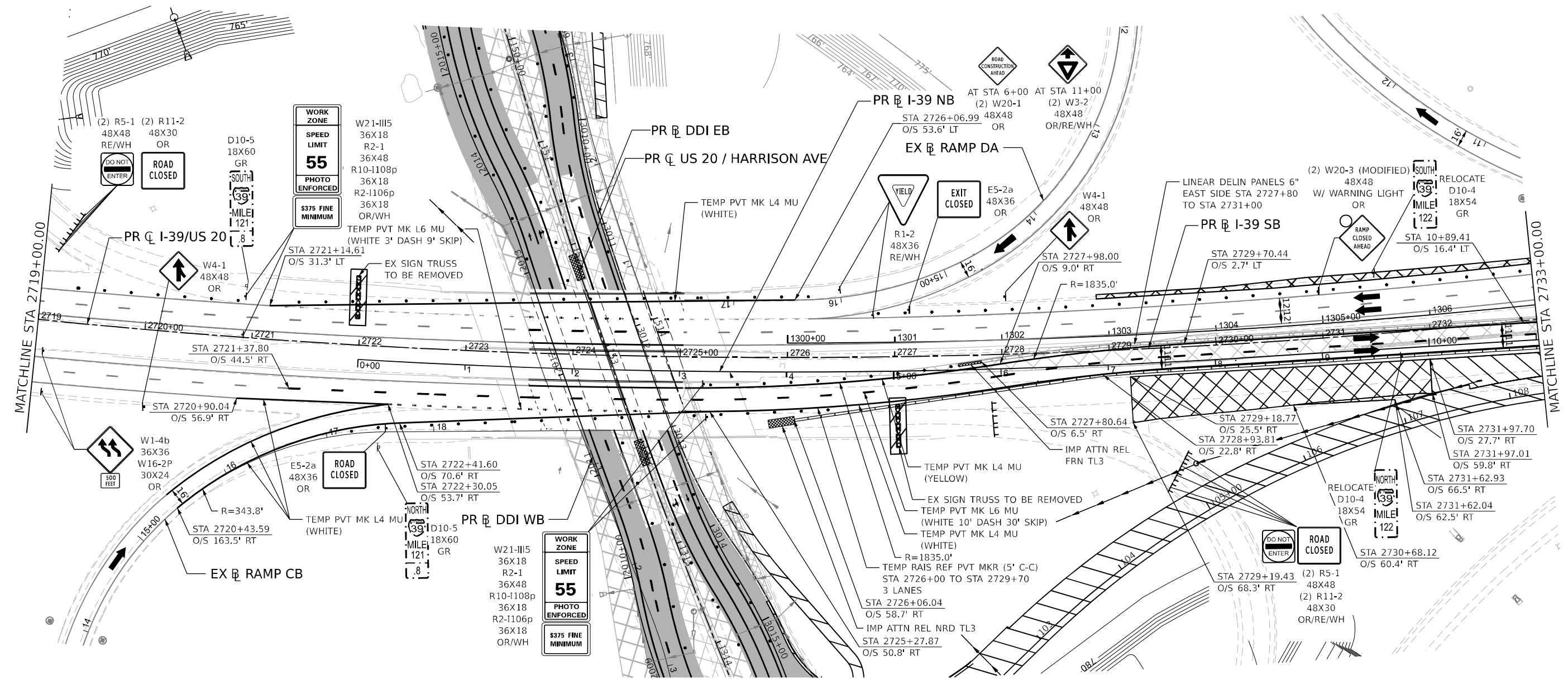

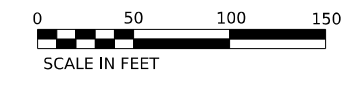
**MAINTENANCE OF TRAFFIC
I-39 STAGE 3**

SCALE: 1"=50' SHEET 99 OF 131 SHEETS STA. TO STA.

KEYPLAN SHEET 9

F.A. RTE.	SECTION	COUNTY	TOTAL SHEETS	SHEET NO.
*	(5)RS & (5&5HB)RC	WINNEBAGO	1279	293
CONTRACT NO. 64R71				

* FAI ROUTE 39 (I-39) & FAP ROUTE 525 (US 20)



PLAN LEGEND NOTES

- 1. I-39 DRUMS, VERTICAL PANELS, AND BARRICADES ARE SPACED 40' C-C ALONG SHIFTS, 100' C-C ON TANGENT, AND 20' C-C ALONG RAMP GORES, EXCEPT WHERE OTHERWISE NOTED.
- 2. HARRISON AVENUE DRUMS, VERTICAL PANELS, AND BARRICADES ARE SPACED 40' C-C ALONG SHIFTS, 80' C-C ON TANGENT, AND 20' C-C ALONG RAMP GORES, EXCEPT WHERE OTHERWISE NOTED.

LEGEND

	WORK ZONE		DIRECTION OF TRAFFIC
	COMPLETED CONSTRUCTION (PREVIOUS STAGE WORK ZONE)		TYPE II BARRICADE OR DRUM, W/ STEADY BURN LIGHT (SEE NOTE)
	TEMPORARY PAVEMENT		VERTICAL PANELS (SEE NOTE)
	MILL AND FILL		TEMPORARY CONCRETE BARRIER
	COMPLETED TEMPORARY PAVEMENT (PREVIOUS STAGE WORK ZONE)		IMPACT ATTENUATORS, TEMPORARY
			SIGN
			TYPE III BARRICADE W/ 2 FLASHERS

MODEL: ML - M - PLAN 03 (Sheet) FILE NAME: \\p01\benesch\share\p01\Documents\106600\00\Eng_Docs\CAD_Sheets\MOT\64R73-DDI-She-MOT_Stage_3.dgn



USER NAME = nReynolds	DESIGNED - N.REYNOLDS	REVISED -
DRAWN - N.REYNOLDS	REVISIONS -	
PLOT SCALE = 0.16666633 1/1 in.	CHECKED - J. TARDY	REVISED -
PLOT DATE = 10/26/2023	DATE - 10/13/2023	REVISED -

**STATE OF ILLINOIS
DEPARTMENT OF TRANSPORTATION**

**MAINTENANCE OF TRAFFIC
I-39 STAGE 3**

SCALE: 1"=50' SHEET 100 OF 131 SHEETS STA. TO STA.

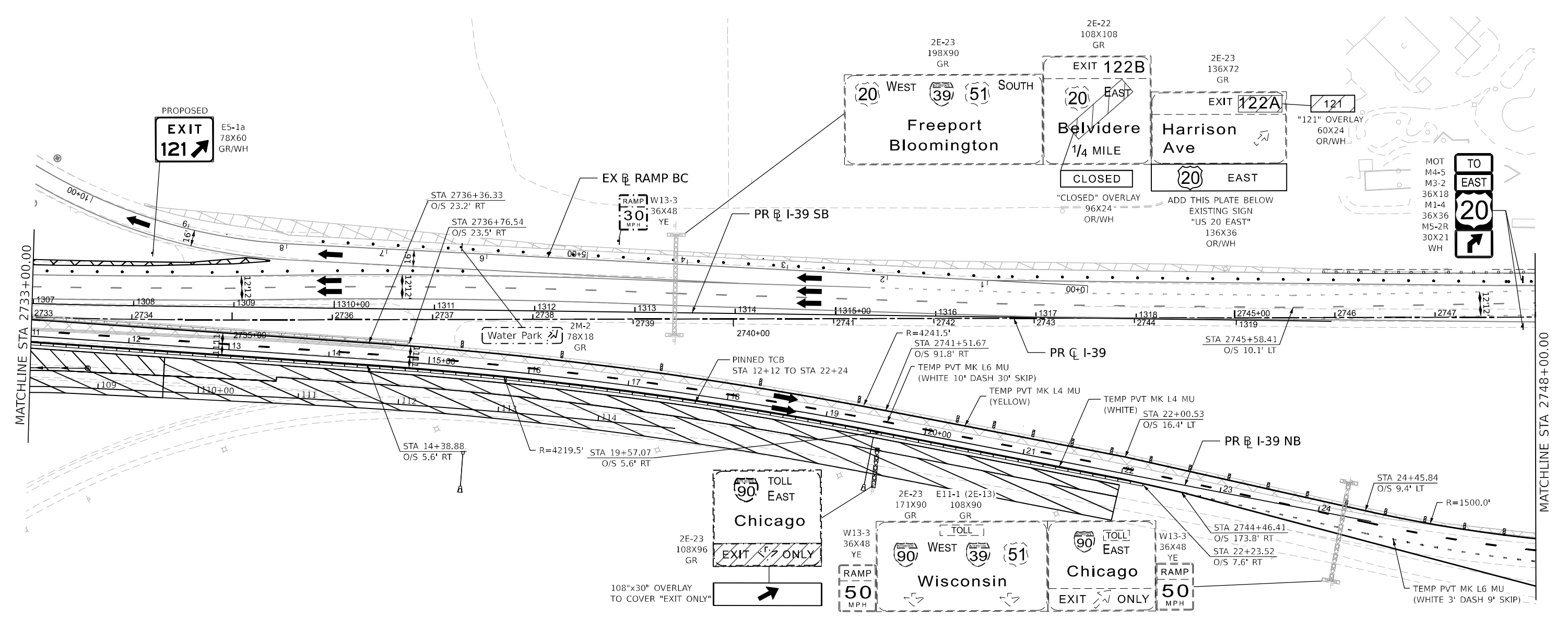
KEYPLAN SHEET 10

F.A.* RTE.	SECTION	COUNTY	TOTAL SHEETS	SHEET NO.
39	(5)RS & (5&5HB)RC	WINNEBAGO	1279	294
CONTRACT NO. 64R71				

* FAI ROUTE 39 (I-39) & FAP ROUTE 525 (US 20)

0 50 100 150

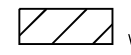



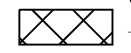







SCALE IN FEET



PLAN LEGEND NOTES

1. I-39 DRUMS, VERTICAL PANELS, AND BARRICADES ARE SPACED 40' C-C ALONG SHIFTS, 100' C-C ON TANGENT, AND 20' C-C ALONG RAMP GORES, EXCEPT WHERE OTHERWISE NOTED.
2. HARRISON AVENUE DRUMS, VERTICAL PANELS, AND BARRICADES ARE SPACED 40' C-C ALONG SHIFTS, 80' C-C ON TANGENT, AND 20' C-C ALONG RAMP GORES, EXCEPT WHERE OTHERWISE NOTED.

LEGEND

- | | | | |
|---|---|---|--|
|  | WORK ZONE |  | DIRECTION OF TRAFFIC |
|  | COMPLETED CONSTRUCTION (PREVIOUS STAGE WORK ZONE) |  | TYPE II BARRICADE OR DRUM, W/ STEADY BURN LIGHT (SEE NOTE) |
|  | TEMPORARY PAVEMENT |  | VERTICAL PANELS (SEE NOTE) |
|  | MILL AND FILL |  | TEMPORARY CONCRETE BARRIER |
|  | COMPLETED TEMPORARY PAVEMENT (PREVIOUS STAGE WORK ZONE) |  | IMPACT ATTENUATORS, TEMPORARY |
| | |  | SIGN |
| | |  | TYPE III BARRICADE W/ 2 FLASHERS |

MODEL: M4 - M4 PLAN 04 (Sheet) FILE NAME: \p\2023\08\11\Benesch\01\Documents\10800\00\Eng_Docs\CAD_Sheets\MOT\10800\10800-01-01-Docs\I-99-Stage_3.dgn



USER NAME = nReynolds	DESIGNED - N.REYNOLDS	REVISED -
	DRAWN - N.REYNOLDS	REVISED -
PLOT SCALE = 0.16666633 1/ in.	CHECKED - J. TARDY	REVISED -
PLOT DATE = 10/13/2023	DATE - 10/13/2023	REVISED -

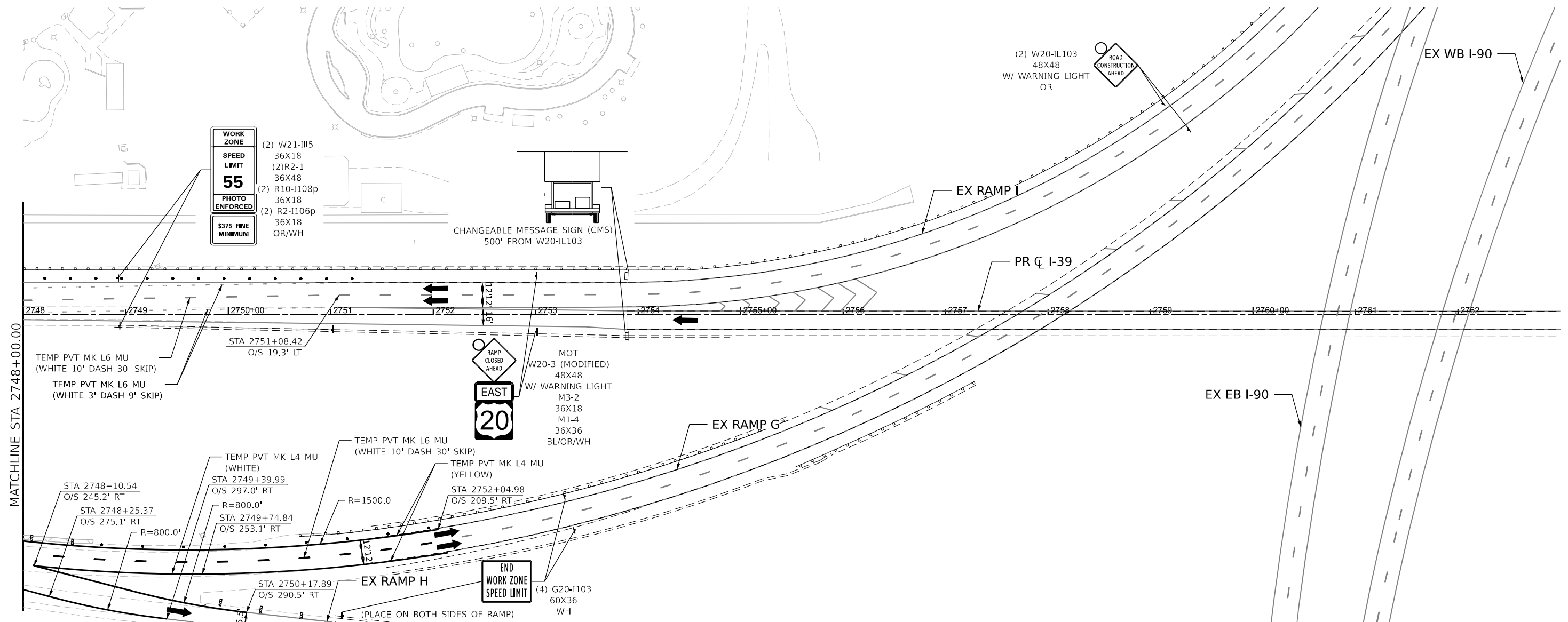
STATE OF ILLINOIS
DEPARTMENT OF TRANSPORTATION

MAINTENANCE OF TRAFFIC
I-99 STAGE 3

SCALE: 1"=50' SHEET 101 OF 131 SHEETS STA. TO STA.

KEYPLAN SHEET 11			
F.A. RT.	SECTION	COUNTY	TOTAL SHEETS SHEET NO.
*	(5)RS & (5&5B)RC	WINNEBAGO	1279 295
CONTRACT NO. 64R71			
ILLINOIS FED. AID PROJECT			

* FAI ROUTE 39 (I-39) & FAP ROUTE 525 (US 20)



WORK ZONE	(2) W21-III5
SPEED LIMIT	36X18 (2)R2-1 36X48 (2) R10-I108p 36X18 (2) R2-I106p 36X18 OR/WH
55	
PHOTO ENFORCED	
\$375 FINE MINIMUM	

CHANGEABLE MESSAGE SIGN (CMS)
500' FROM W20-IL103

MOT
W20-3 (MODIFIED)
48X48
W/ WARNING LIGHT
M3-2
36X18
M1-4
36X36
BL/OR/WH

END
WORK ZONE
SPEED LIMIT
(4) G20-I103
60X36
WH

PLAN LEGEND NOTES

1. I-39 DRUMS, VERTICAL PANELS, AND BARRICADES ARE SPACED 40' C-C ALONG SHIFTS, 100' C-C ON TANGENT, AND 20' C-C ALONG RAMP GORES, EXCEPT WHERE OTHERWISE NOTED.
2. HARRISON AVENUE DRUMS, VERTICAL PANELS, AND BARRICADES ARE SPACED 40' C-C ALONG SHIFTS, 80' C-C ON TANGENT, AND 20' C-C ALONG RAMP GORES, EXCEPT WHERE OTHERWISE NOTED.

LEGEND

	WORK ZONE		DIRECTION OF TRAFFIC
	COMPLETED CONSTRUCTION (PREVIOUS STAGE WORK ZONE)		TYPE II BARRICADE OR DRUM, W/ STEADY BURN LIGHT (SEE NOTE)
	TEMPORARY PAVEMENT		VERTICAL PANELS (SEE NOTE)
	MILL AND FILL		TEMPORARY CONCRETE BARRIER
	COMPLETED TEMPORARY PAVEMENT (PREVIOUS STAGE WORK ZONE)		IMPACT ATTENUATORS, TEMPORARY
			SIGN
			TYPE III BARRICADE W/ 2 FLASHERS

MODEL: M - M - PLAN 05 (Sheet)
FILE NAME: \\p01\benesch\submittals\com\benesch\401\Documents\10800\10800.dwg Desc:CAD_Sheets\MOT\10800\10800-05-01.dwg



USER NAME = nReynolds	DESIGNED - N.REYNOLDS	REVISED -
PLOT SCALE = 0.16666633 1/1 in.	DRAWN - N.REYNOLDS	REVISED -
PLOT DATE = 10/13/2023	CHECKED - J. TARDY	REVISED -
	DATE - 10/13/2023	REVISED -

STATE OF ILLINOIS
DEPARTMENT OF TRANSPORTATION

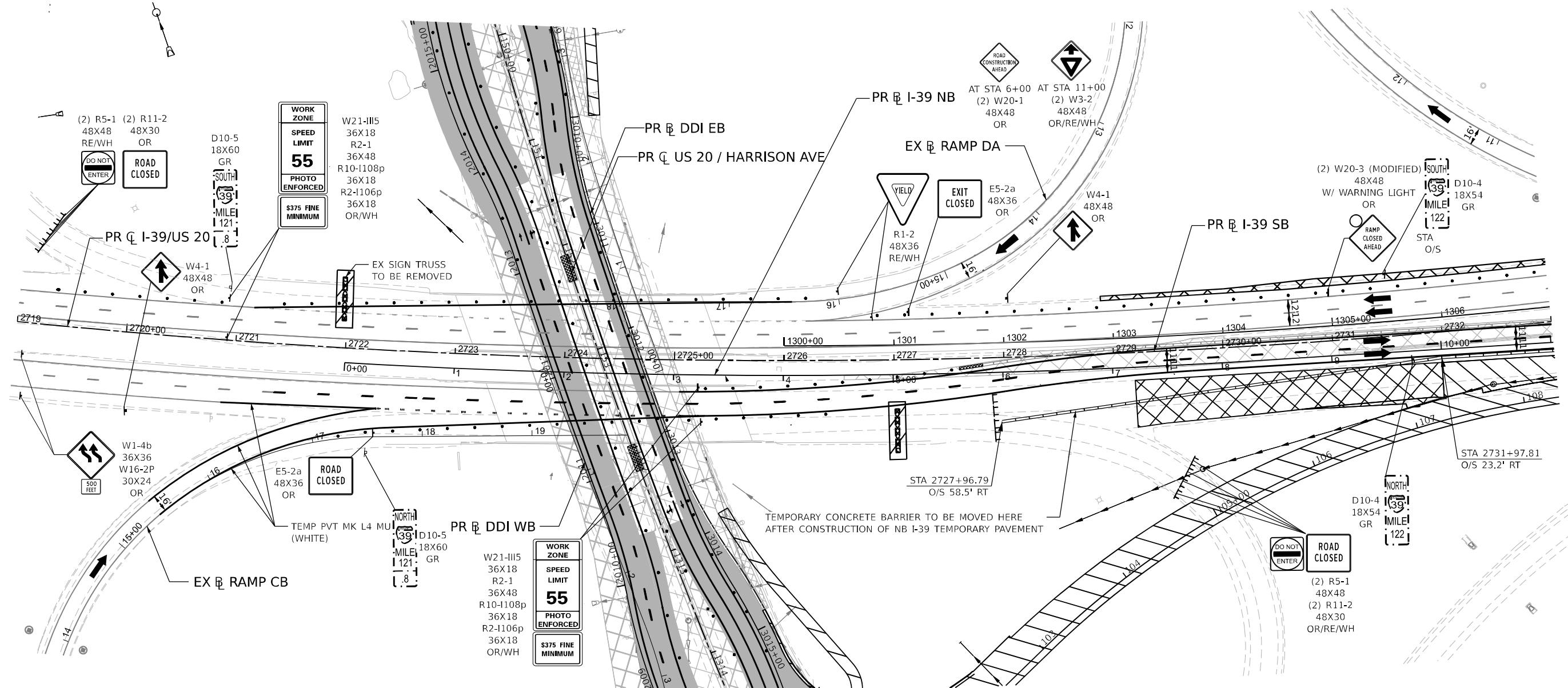
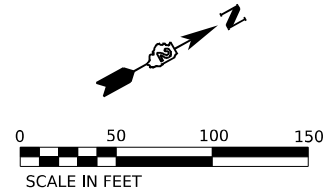
**MAINTENANCE OF TRAFFIC
I-39 STAGE 3**

SCALE: 1"=50' SHEET 102 OF 131 SHEETS STA. TO STA.

KEYPLAN SHEET 12

F.A. RTE.	SECTION	COUNTY	TOTAL SHEETS	SHEET NO.
*	(5)RS & (5&5HB)RC	WINNEBAGO	1279	296
CONTRACT NO. 64R71				

* FAI ROUTE 39 (I-39) & FAP ROUTE 525 (US 20)



PLAN LEGEND NOTES

- 1. I-39 DRUMS, VERTICAL PANELS, AND BARRICADES ARE SPACED 40' C-C ALONG SHIFTS, 100' C-C ON TANGENT, AND 20' C-C ALONG RAMP GORES, EXCEPT WHERE OTHERWISE NOTED.
- 2. HARRISON AVENUE DRUMS, VERTICAL PANELS, AND BARRICADES ARE SPACED 40' C-C ALONG SHIFTS, 80' C-C ON TANGENT, AND 20' C-C ALONG RAMP GORES, EXCEPT WHERE OTHERWISE NOTED.

LEGEND

- WORK ZONE
- COMPLETED CONSTRUCTION (PREVIOUS STAGE WORK ZONE)
- TEMPORARY PAVEMENT
- MILL AND FILL
- COMPLETED TEMPORARY PAVEMENT (PREVIOUS STAGE WORK ZONE)

- DIRECTION OF TRAFFIC
- TYPE II BARRICADE OR DRUM, W/ STEADY BURN LIGHT (SEE NOTE)
- VERTICAL PANELS (SEE NOTE)
- TEMPORARY CONCRETE BARRIER
- IMPACT ATTENUATORS, TEMPORARY
- SIGN
- TYPE III BARRICADE W/ 2 FLASHERS



USER NAME = nReynolds	DESIGNED - N.REYNOLDS	REVISED -
	DRAWN - N.REYNOLDS	REVISED -
PLOT SCALE = 0.16666633 1/ in.	CHECKED - J	REVISED -
PLOT DATE = 10/13/2023	DATE - 10/13/2023	REVISED -

**STATE OF ILLINOIS
DEPARTMENT OF TRANSPORTATION**

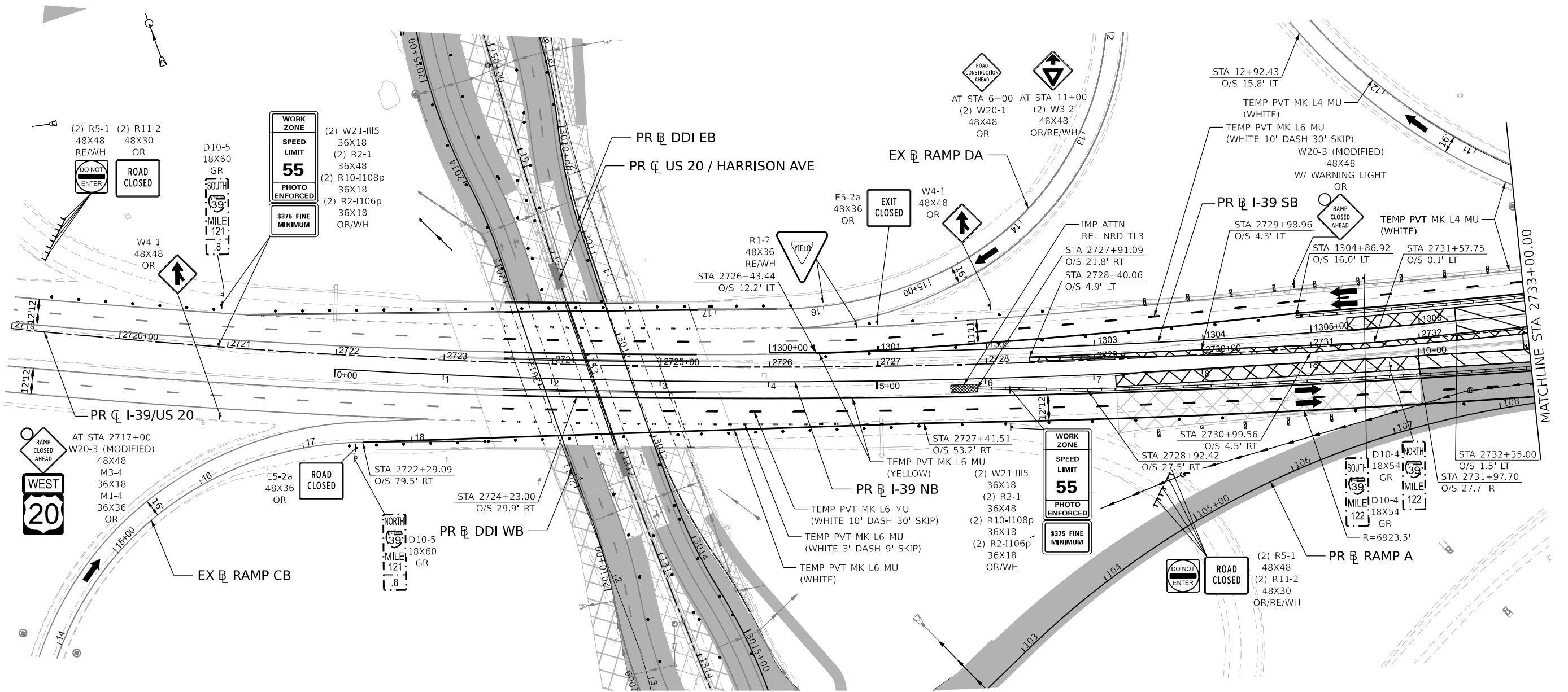
**MAINTENANCE OF TRAFFIC
I-39 STAGE 3-2**

SCALE: SDXX SHEET 103 OF 131 SHEETS STA. TO STA.

F.A. RTE.	SECTION	COUNTY	TOTAL SHEETS	SHEET NO.
*	(5)RS & (5&5HB)RC	WINNEBAGO	1279	297
CONTRACT NO. 64R71				
ILLINOIS FED. AID PROJECT				

* FAI ROUTE 39 (I-39) & FAP ROUTE 525 (US 20)

MODEL: M - MI PLAN 03-1 (Sheet) FILE NAME: p:\brenesch\submittals\com\benesch\work\108600\00\Drawings\108600\00\I-39-MOT-Stage 3.dgn



PLAN LEGEND NOTES

1. I-39 DRUMS, VERTICAL PANELS, AND BARRICADES ARE SPACED 40' C-C ALONG SHIFTS, 100' C-C ON TANGENT, AND 20' C-C ALONG RAMP GORES, EXCEPT WHERE OTHERWISE NOTED.
2. HARRISON AVENUE DRUMS, VERTICAL PANELS, AND BARRICADES ARE SPACED 40' C-C ALONG SHIFTS, 80' C-C ON TANGENT, AND 20' C-C ALONG RAMP GORES, EXCEPT WHERE OTHERWISE NOTED.

LEGEND

	WORK ZONE		DIRECTION OF TRAFFIC
	COMPLETED CONSTRUCTION (PREVIOUS STAGE WORK ZONE)		TYPE II BARRICADE OR DRUM, W/ STEADY BURN LIGHT (SEE NOTE)
	TEMPORARY PAVEMENT		VERTICAL PANELS (SEE NOTE)
	MILL AND FILL		TEMPORARY CONCRETE BARRIER
	COMPLETED TEMPORARY PAVEMENT (PREVIOUS STAGE WORK ZONE)		IMPACT ATTENUATORS, TEMPORARY
			SIGN
			TYPE III BARRICADE W/ 2 FLASHERS

KEYPLAN SHEET 10

F.A. RTE.	SECTION	COUNTY	TOTAL SHEETS	SHEET NO.
*	(5)RS & (5&5B)RC	WINNEBAGO	1279	298
CONTRACT NO. 64R71				

**STATE OF ILLINOIS
DEPARTMENT OF TRANSPORTATION**

**MAINTENANCE OF TRAFFIC
I-39 STAGE 3B**

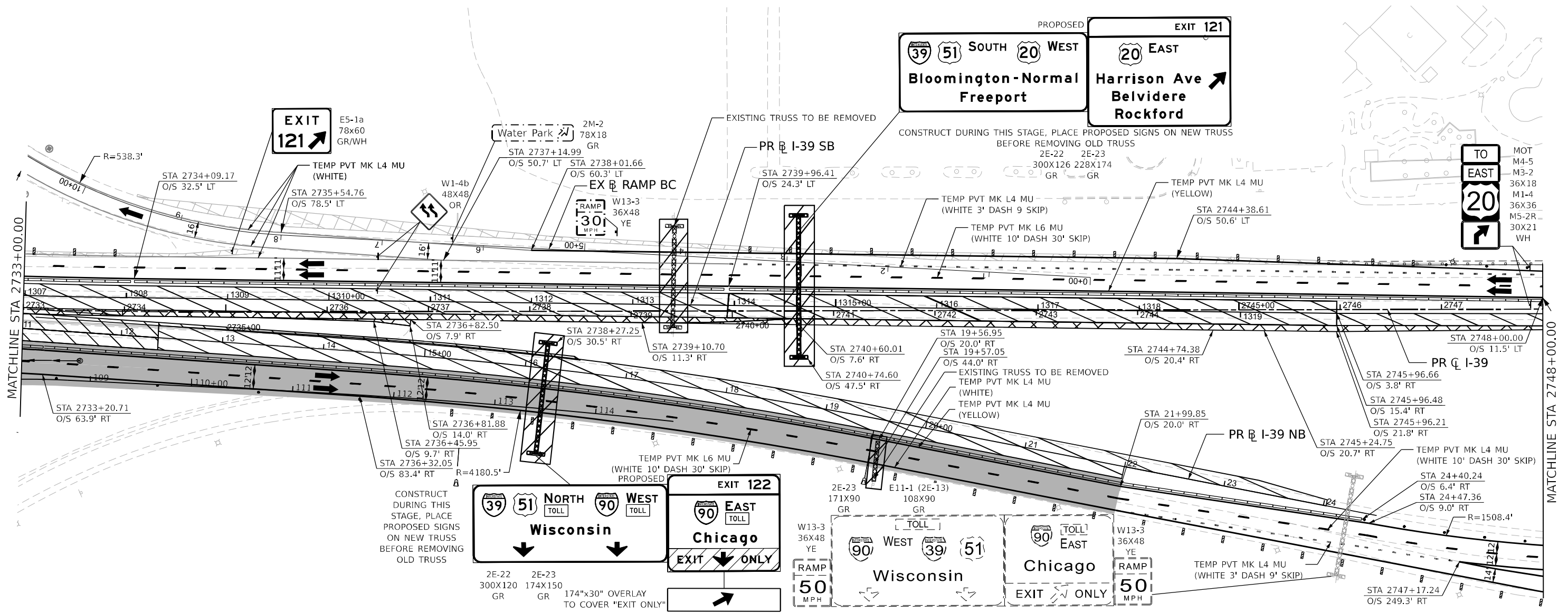
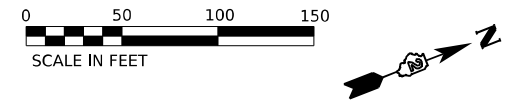
SCALE: 1"=50' SHEET 104 OF 131 SHEETS STA. TO STA.

MODEL: ML - MI - PLAN 03 (Sheet)
FILE NAME: p:\brenesch\submittals\com\benesch\work\106600\00\Map_Docs\CAD_Sheets\MOT\0264R71-DDI-Sht-MOT_Stage_3B.dwg



USER NAME = nReynolds	DESIGNED - N.REYNOLDS	REVISED -
PLOT SCALE = 0.16666633 1/1 in.	DRAWN - N.REYNOLDS	REVISED -
PLOT DATE = 10/13/2023	CHECKED - J. TARDY	REVISED -
	DATE = 10/13/2023	REVISED -

* FAI ROUTE 39 (I-39) & FAP ROUTE 525 (US 20)



PLAN LEGEND NOTES

- I-39 DRUMS, VERTICAL PANELS, AND BARRICADES ARE SPACED 40' C-C ALONG SHIFTS, 100' C-C ON TANGENT, AND 20' C-C ALONG RAMP GORES, EXCEPT WHERE OTHERWISE NOTED.
- HARRISON AVENUE DRUMS, VERTICAL PANELS, AND BARRICADES ARE SPACED 40' C-C ALONG SHIFTS, 80' C-C ON TANGENT, AND 20' C-C ALONG RAMP GORES, EXCEPT WHERE OTHERWISE NOTED.

LEGEND

- WORK ZONE
- COMPLETED CONSTRUCTION (PREVIOUS STAGE WORK ZONE)
- TEMPORARY PAVEMENT
- MILL AND FILL
- COMPLETED TEMPORARY PAVEMENT (PREVIOUS STAGE WORK ZONE)
- DIRECTION OF TRAFFIC
- TYPE II BARRICADE OR DRUM, W/ STEADY BURN LIGHT (SEE NOTE)
- VERTICAL PANELS (SEE NOTE)
- TEMPORARY CONCRETE BARRIER
- IMPACT ATTENUATORS, TEMPORARY
- SIGN
- TYPE III BARRICADE W/ 2 FLASHERS

MODEL: M - M1 PLAN 04 (Sheet)
 FILE NAME: P:\Projects\Illinois\10800\10800.dwg
 USER: nReynolds
 DATE: 10/13/2023



USER NAME = nReynolds	DESIGNED - N.REYNOLDS	REVISED -
PLOT SCALE = 0.16666667"/in.	DRAWN - N.REYNOLDS	REVISED -
PLOT DATE = 10/13/2023	CHECKED - J. TARDY	REVISED -
	DATE - 10/13/2023	REVISED -

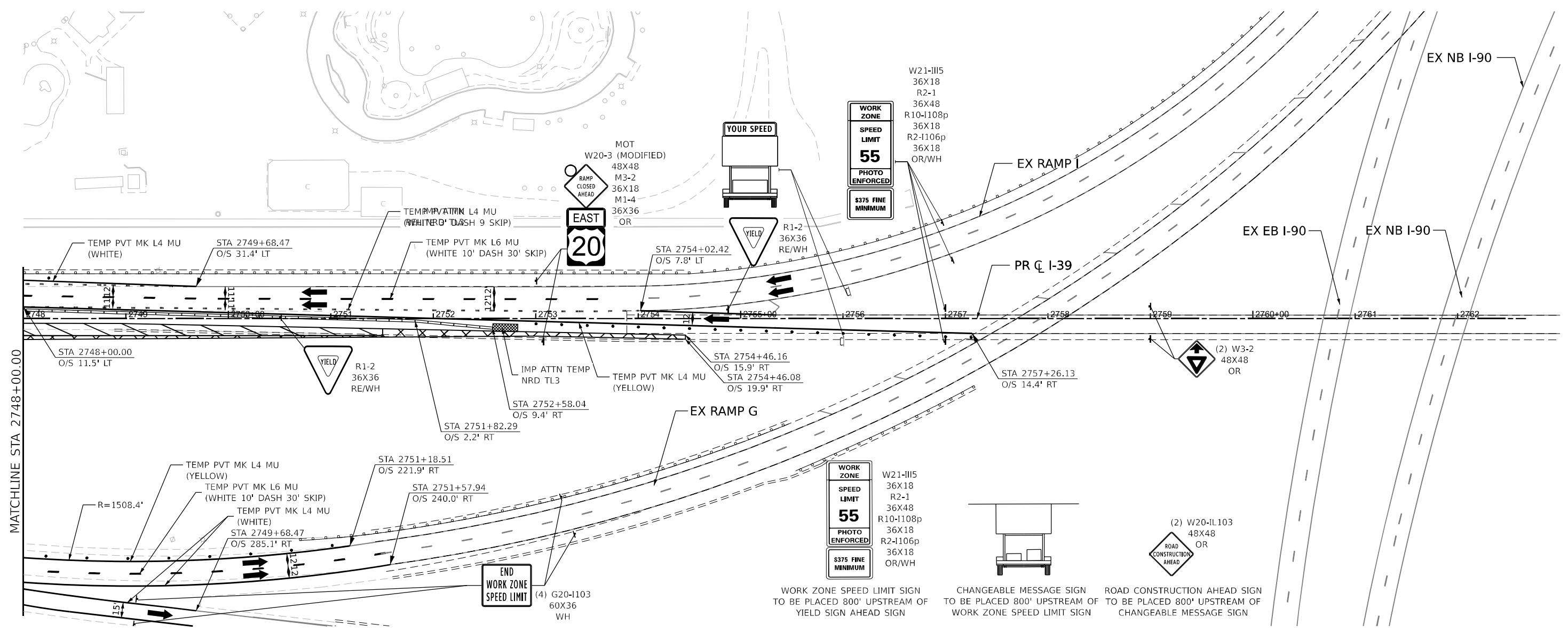
STATE OF ILLINOIS
DEPARTMENT OF TRANSPORTATION

**MAINTENANCE OF TRAFFIC
I-39 STAGE 3B**

SCALE: 1"=50' SHEET 105 OF 131 SHEETS STA. TO STA.

F.A. RTE.	SECTION	COUNTY	TOTAL SHEETS	SHEET NO.
*	(5)RS & (5&5HB)RC	WINNEBAGO	1279	299
CONTRACT NO. 64R71				
ILLINOIS FED. AID PROJECT				

* FAI ROUTE 39 (I-39) & FAP ROUTE 525 (US 20)



PLAN LEGEND NOTES

1. I-39 DRUMS, VERTICAL PANELS, AND BARRICADES ARE SPACED 40' C-C ALONG SHIFTS, 100' C-C ON TANGENT, AND 20' C-C ALONG RAMP GORES, EXCEPT WHERE OTHERWISE NOTED.
2. HARRISON AVENUE DRUMS, VERTICAL PANELS, AND BARRICADES ARE SPACED 40' C-C ALONG SHIFTS, 80' C-C ON TANGENT, AND 20' C-C ALONG RAMP GORES, EXCEPT WHERE OTHERWISE NOTED.

LEGEND

- WORK ZONE
- COMPLETED CONSTRUCTION (PREVIOUS STAGE WORK ZONE)
- TEMPORARY PAVEMENT
- MILL AND FILL
- COMPLETED TEMPORARY PAVEMENT (PREVIOUS STAGE WORK ZONE)

- DIRECTION OF TRAFFIC
- TYPE II BARRICADE OR DRUM, W/ STEADY BURN LIGHT (SEE NOTE)
- VERTICAL PANELS (SEE NOTE)
- TEMPORARY CONCRETE BARRIER
- IMPACT ATTENUATORS, TEMPORARY
- SIGN
- TYPE III BARRICADE W/ 2 FLASHERS

WORK ZONE SPEED LIMIT SIGN TO BE PLACED 800' UPSTREAM OF YIELD SIGN AHEAD SIGN

CHANGEABLE MESSAGE SIGN TO BE PLACED 800' UPSTREAM OF WORK ZONE SPEED LIMIT SIGN

ROAD CONSTRUCTION AHEAD SIGN TO BE PLACED 800' UPSTREAM OF CHANGEABLE MESSAGE SIGN

MODEL: M - M - PLAN 05 (Sheet)
 FILE NAME: P:\Projects\2023\108000\108000.dwg
 USER: nReynolds
 DATE: 10/13/2023
 PROJECT: MAINTENANCE OF TRAFFIC - I-39 STAGE 3B



USER NAME = nReynolds	DESIGNED - N.REYNOLDS	REVISED -
PLOT SCALE = 0.16666667 1/ in.	DRAWN - N.REYNOLDS	REVISED -
PLOT DATE = 10/13/2023	CHECKED - J. TARDY	REVISED -
	DATE - 10/13/2023	REVISED -

STATE OF ILLINOIS
DEPARTMENT OF TRANSPORTATION

**MAINTENANCE OF TRAFFIC
I-39 STAGE 3B**

SCALE: 1"=50' SHEET 106 OF 131 SHEETS STA. TO STA.

KEYPLAN SHEET 12		F.A.* RTE.	SECTION	COUNTY	TOTAL SHEETS	SHEET NO.
*	(5)RS & (5&5HB)RC	WINNEBAGO	1279	300		
CONTRACT NO. 64R71						
ILLINOIS FED. AID PROJECT						

* FAI ROUTE 39 (I-39) & FAP ROUTE 525 (US 20)