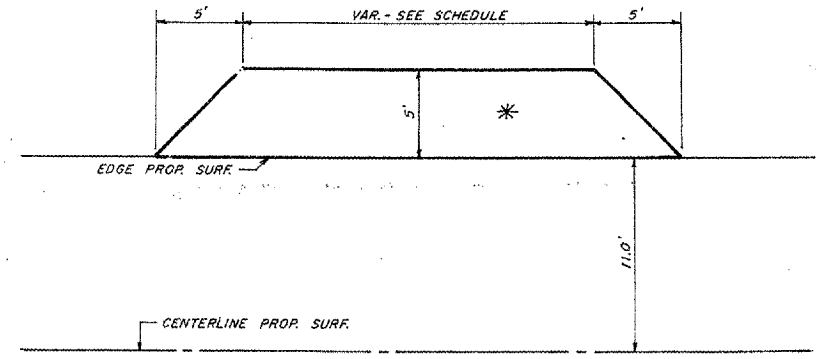


FAS ROUTE NO.	COUNTY	SECTION	CONTRACT	CO. HWY. NO.	SHEET NO.	TOTAL SHEETS
372	MARSHALL	05-00087-00-RS	89401	6	3	4
372	STARK	05-00152-00-RS	89401	2	3	4

**ENTRANCE DETAIL**  
SCALE: 1" = 5'



**SCHEDULE OF ENTRANCES \***  
Marshall County

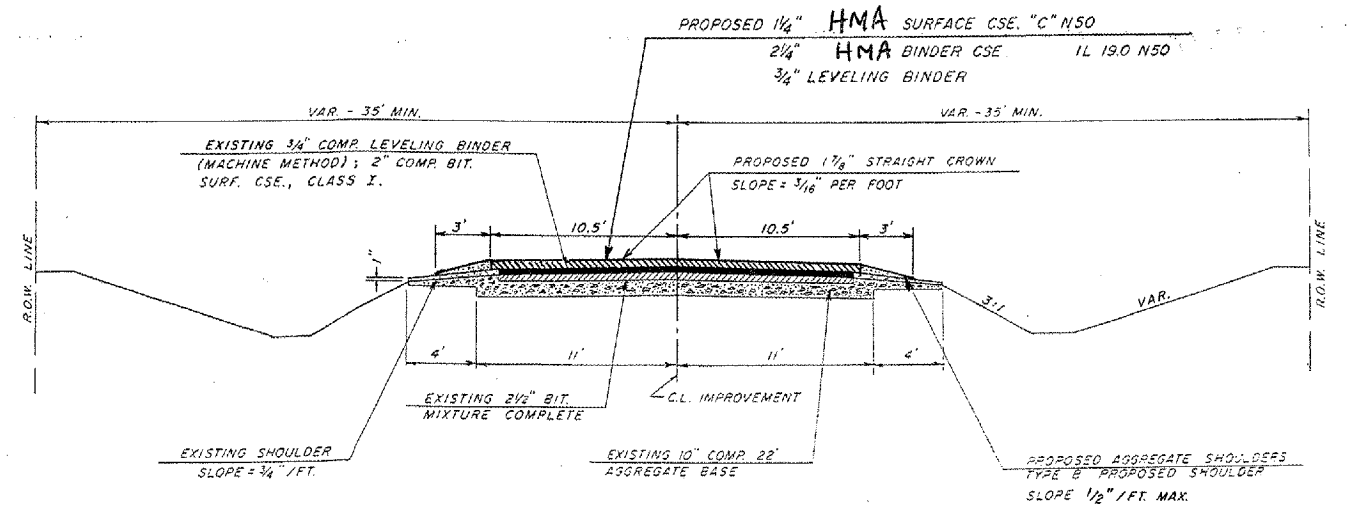
STATION	WIDTH	SQ YDS	TONS MIXT. REQUIRED
LT 627+56	22'	15.0	3.57
LT 629+68	22'	15.0	3.57
RT 632+58	22'	15.0	3.57
LT 633+43	22'	15.0	3.57
LT 639+36	22'	15.0	3.57
RT 642+76	44'	30.0	7.14
RT 652+77	22'	15.0	3.57
RT 666+00	22'	15.0	3.57
LT 666+00	44'	30.0	7.14
LT 681+75	22'	15.0	3.57
RT 685+80	22'	15.0	3.57
LT 704+00	22'	15.0	3.57
LT 710+00	22'	15.0	3.57
RT 710+00	22'	15.0	3.57
LT 724+20	22'	15.0	3.57
RT 724+20	22'	15.0	3.57
		270.0	64.28
		SQ YD	TON

**SCHEDULE OF ENTRANCES \***  
Stark County

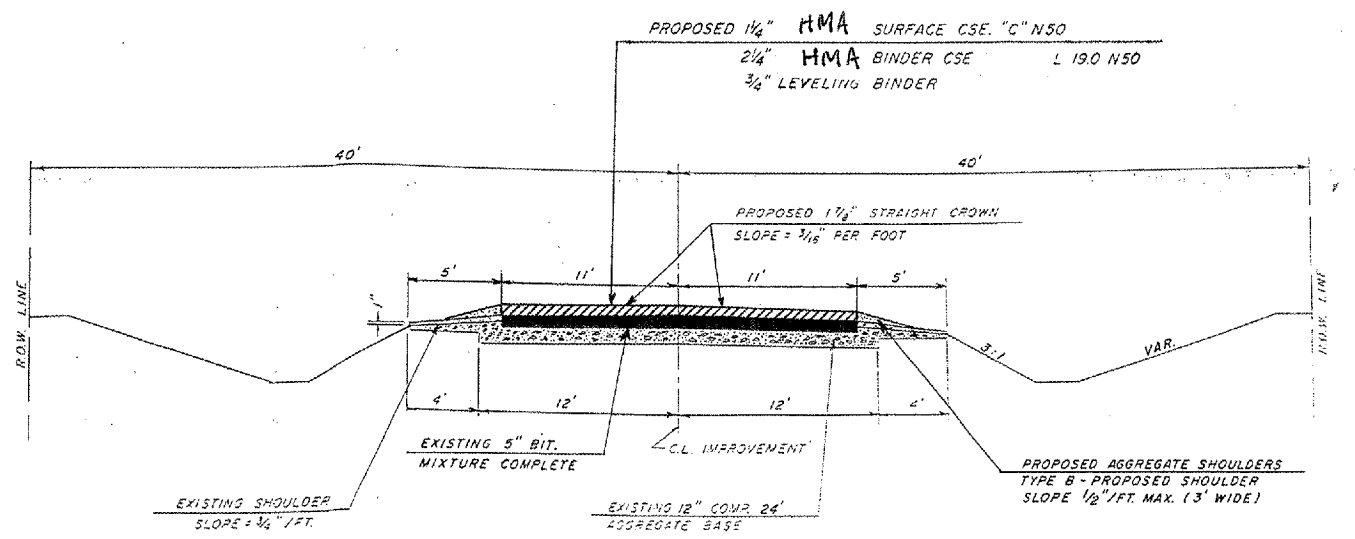
STATION	WIDTH	SQ YDS	TONS MIXT. REQUIRED
LT 733+35	22'	15.0	3.57
RT 776+63	22'	15.0	3.57
LT 779+88	22'	15.0	3.57
LT 781+28	22'	15.0	3.57
LT 790+35	22'	15.0	3.57
RT 793+60	22'	15.0	3.57
		90.0	21.42
		SQ YD	TON

\*CONSISTS OF 4 1/4" Hot Mix Asphalt SURFACE COURSE, MIX "C" N50

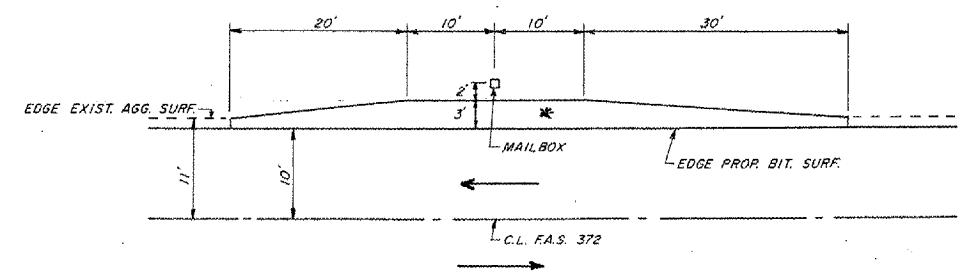
**MARSHALL COUNTY PROPOSED TYPICAL CROSS SECTION**



**STARK COUNTY PROPOSED TYPICAL CROSS SECTION**



**MAILBOX TURNOUT DETAIL**  
SCALE: 1" = 10'



**MAILBOX TURNOUTS**  
Marshall County

STATION	SQ YDS	TONS MIXT. REQUIRED
RT 664+73	15.0	3.57
	15.0	3.57
	SQ YD	TON

\*CONSISTS OF 4 1/4" Hot Mix Asphalt SURFACE COURSE, MIX "C" N50

**BUTT JOINT & TAPER DETAIL**

