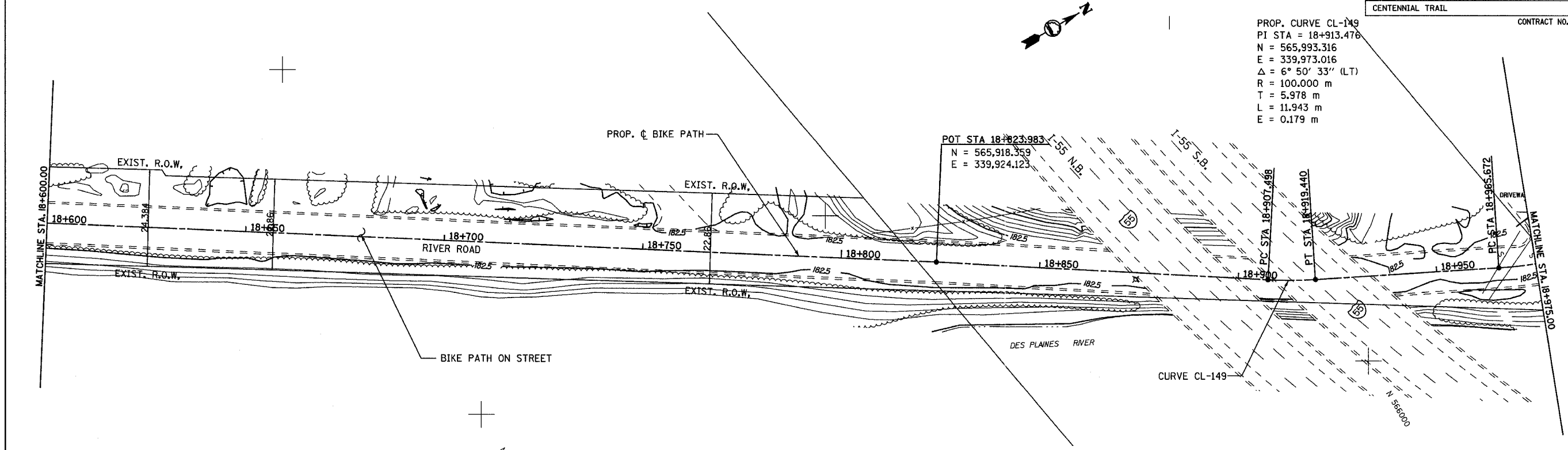


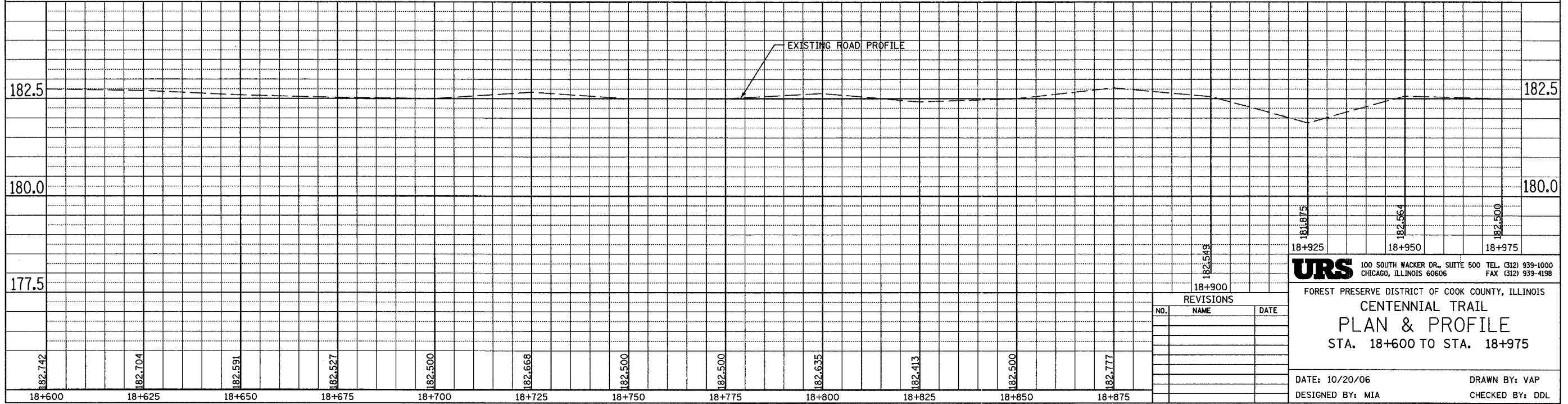
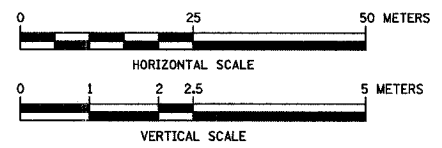
SECTION	COUNTY	TOTAL SHEETS	SHEET NO.
94-F3000-05-BT	COOK	102	61
STA. TO STA.			
IDOT PROJECT NO. TE-D001(610)			
CENTENNIAL TRAIL			

CONTRACT NO. 83859

PROP. CURVE CL-149
 PI STA = 18+913.476
 N = 565,993.316
 E = 339,973.016
 $\Delta = 6^\circ 50' 33''$ (LT)
 R = 100.000 m
 T = 5.978 m
 L = 11.943 m
 E = 0.179 m



POT STA 18+823.983
 N = 565,918.359
 E = 339,924.123



REVISIONS		
NO.	NAME	DATE

URS 100 SOUTH WACKER DR., SUITE 500 TEL. (312) 939-1000
 CHICAGO, ILLINOIS 60606 FAX (312) 939-4198

FOREST PRESERVE DISTRICT OF COOK COUNTY, ILLINOIS
CENTENNIAL TRAIL
PLAN & PROFILE
 STA. 18+600 TO STA. 18+975

DATE: 10/20/06 DRAWN BY: VAP
 DESIGNED BY: MIA CHECKED BY: DDL