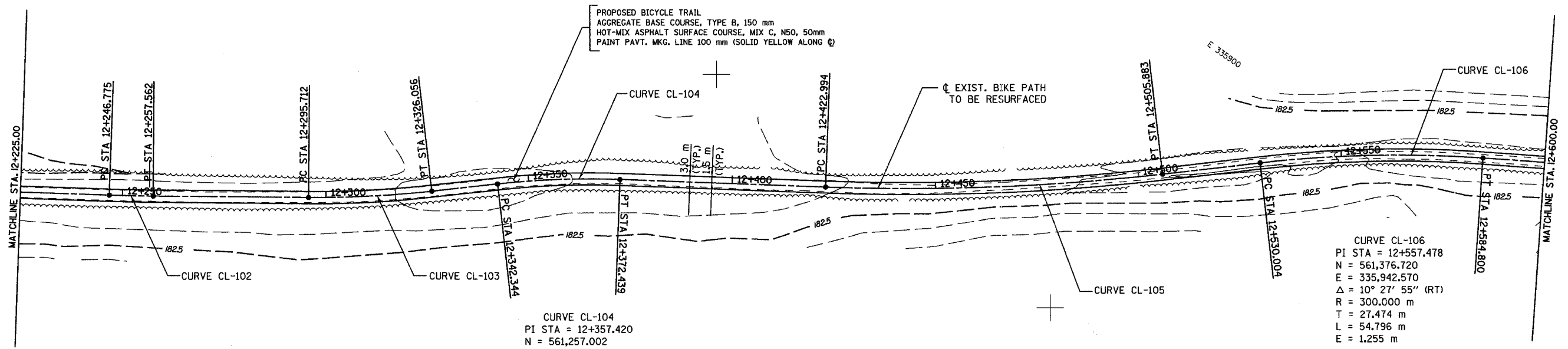
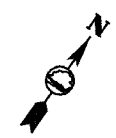


CURVE CL-102
 PI STA = 12+252.169
 N = 561,192.937
 E = 335,699.411
 $\Delta = 1^\circ 32' 43''$ (LT)
 R = 400.000 m
 T = 5.394 m
 L = 10.787 m
 E = 0.036 m

CURVE CL-103
 PI STA = 12+310.902
 N = 561,226.191
 E = 335,747.824
 $\Delta = 6^\circ 57' 15''$ (LT)
 R = 250.000 m
 T = 15.191 m
 L = 30.344 m
 E = 0.461 m

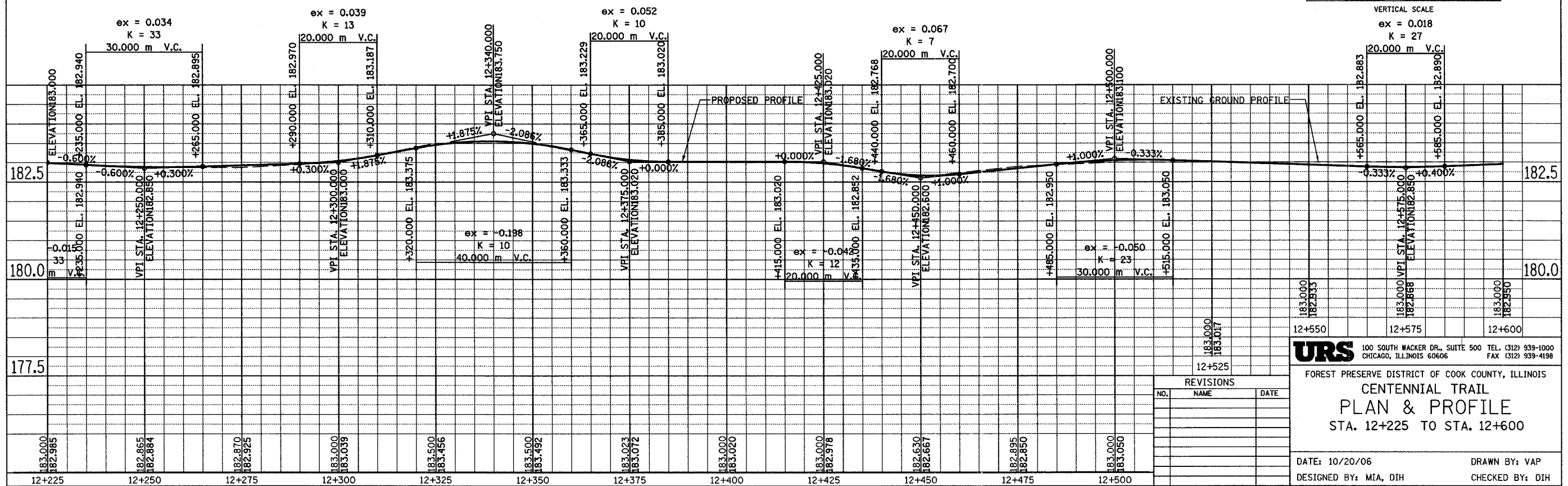
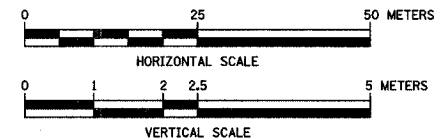
CURVE CL-105
 PI STA = 12+464.517
 N = 561,315.076
 E = 335,872.778
 $\Delta = 8^\circ 38' 06''$ (LT)
 R = 550.000 m
 T = 41.523 m
 L = 82.889 m
 E = 1.565 m

SECTION	COUNTY	TOTAL SHEETS	SHEET NO.
94-F3000-05-BT	COOK	102	44
STA. TO STA.			
IDOT PROJECT NO. TE-D001(610)			
CENTENNIAL TRAIL			
CONTRACT NO. 83859			



CURVE CL-104
 PI STA = 12+357.420
 N = 561,257.002
 E = 335,782.725
 $\Delta = 8^\circ 37' 17''$ (RT)
 R = 200.000 m
 T = 15.076 m
 L = 30.095 m
 E = 0.567 m

CURVE CL-106
 PI STA = 12+557.478
 N = 561,376.720
 E = 335,942.570
 $\Delta = 10^\circ 27' 55''$ (RT)
 R = 300.000 m
 T = 27.474 m
 L = 54.796 m
 E = 1.255 m



URS 100 SOUTH WACKER DR., SUITE 500 TEL. (312) 939-1000
 CHICAGO, ILLINOIS 60606 FAX (312) 939-4198

FOREST PRESERVE DISTRICT OF COOK COUNTY, ILLINOIS

CENTENNIAL TRAIL PLAN & PROFILE

STA. 12+225 TO STA. 12+600

DATE: 10/20/06 DRAWN BY: VAP
 DESIGNED BY: MIA, DIH CHECKED BY: DIH