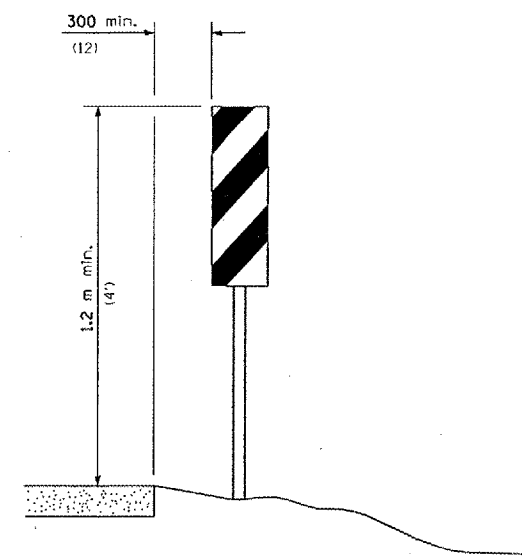
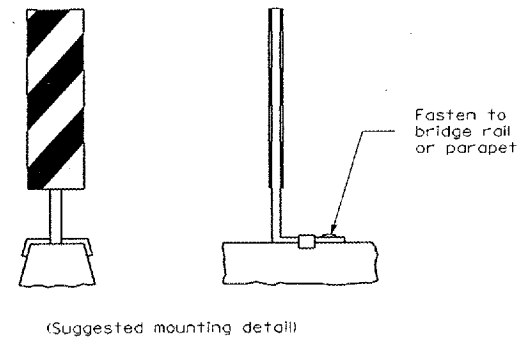
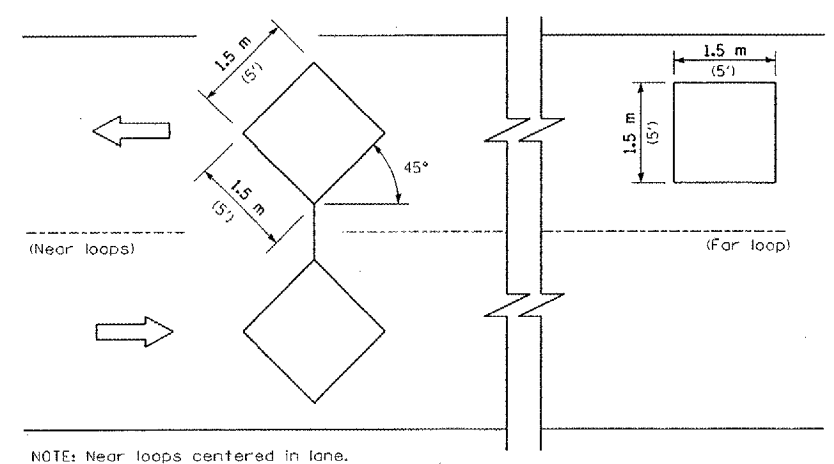


| | | | | |
|-----------------------|------------|------------------|--------------|-----------|
| F.A.P. RTE. | SECTION | COUNTY | TOTAL SHEETS | SHEET NO. |
| 645 | (105BR) BR | MARSHALL | 9 | 5 |
| STA. | | TO STA. | | |
| FED. ROAD DIST. NO. 4 | ILLINOIS | FED. AID PROJECT | | |

FOR INFORMATION ONLY



VERTICAL PANELS



NOTE: Near loops centered in lane.

INDUCTION LOOP DETECTOR (TYPICAL)
(See traffic control plan for placement)

| PHASE | A | | | B | | |
|-------------------------|---|---|---|---|---|---|
| INTERVAL | 1 | 2 | 3 | 4 | 5 | 6 |
| NORTHBOUND OR EASTBOUND | G | Y | R | R | R | R |
| SOUTHBOUND OR WESTBOUND | R | R | R | G | Y | R |

All dimensions are in millimeters (inches) unless otherwise shown.

**LANE CLOSURE, 2L, 2W,
BRIDGE REPAIR,
FOR SPEEDS ≥ 45 MPH**
(Sheet 2 of 2)

STANDARD 701316-03

PLOT DATE * NOTES *
FILE NAME * FILES *
PLOT SCALE * SCALES *
REFERENCE * REF *

| NAME | DATE |
|------|------|
| | |
| | |
| | |
| | |
| | |
| | |
| | |
| | |
| | |
| | |

ILLINOIS DEPARTMENT OF TRANSPORTATION

Traffic Control Standard
FOR INFORMATION ONLY

SCALE: VERT.
HORIZ.
DATE

DRAWN BY BTS
CHECKED BY