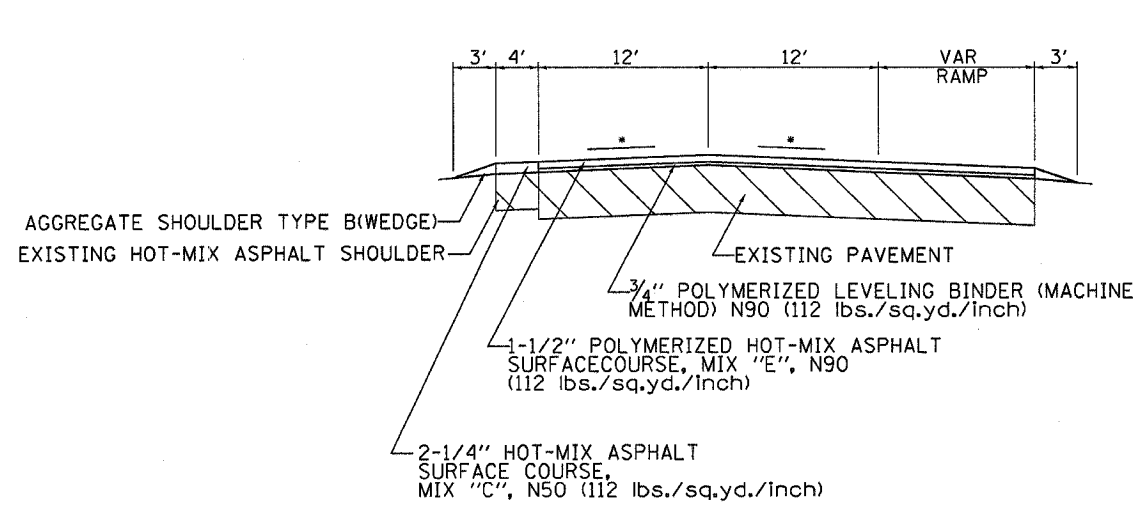


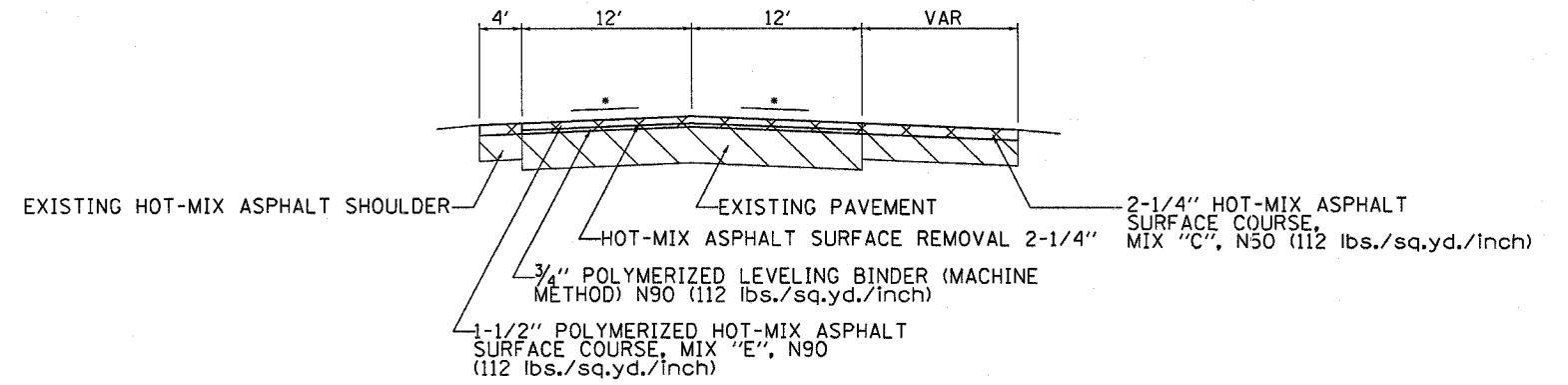
F.A.P. R.E.	SECTION	COUNTY	TOTAL SHEETS	SHEET NO.
301	(2.3.9)BS	WINNEBAGO	46	9
STA. _____ TO STA. _____		FED. ROAD DIST. NO. ILLINOIS FED. AID PROJECT		

# TYPICAL SECTIONS

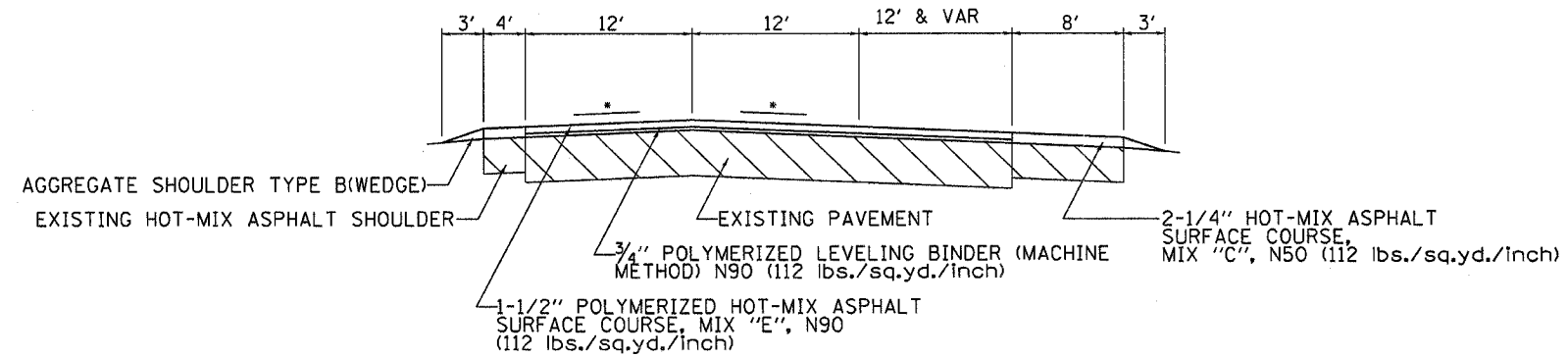
US20  
EASTBOUND  
STA.304+10 - STA.310+45  
STA.329+20 - STA.341+55  
STA.440+30 - STA.447+57  
STA.468+89 - STA.483+55  
STA.540+40 - STA.547+62  
STA.568+61 - STA.483+55  
STA.659+55 - STA.666+66  
STA.685+13 - STA.688+06  
STA.700+77 - STA.706+66



US20  
EASTBOUND  
STA.406+51 - STA.412+30  
STA.488+35 - STA.493+49



US20  
EASTBOUND  
STA.571+00 - STA.593+25  
STA.688+06 - STA.700+77



\* MATCH EXISTING SLOPE  
(MIN. 1/8" / FT CROSS SLOPE)

REVISIONS		ILLINOIS DEPARTMENT OF TRANSPORTATION
NAME	DATE	
		SCALE: VERT. HORIZ. DATE DRAWN BY CHECKED BY