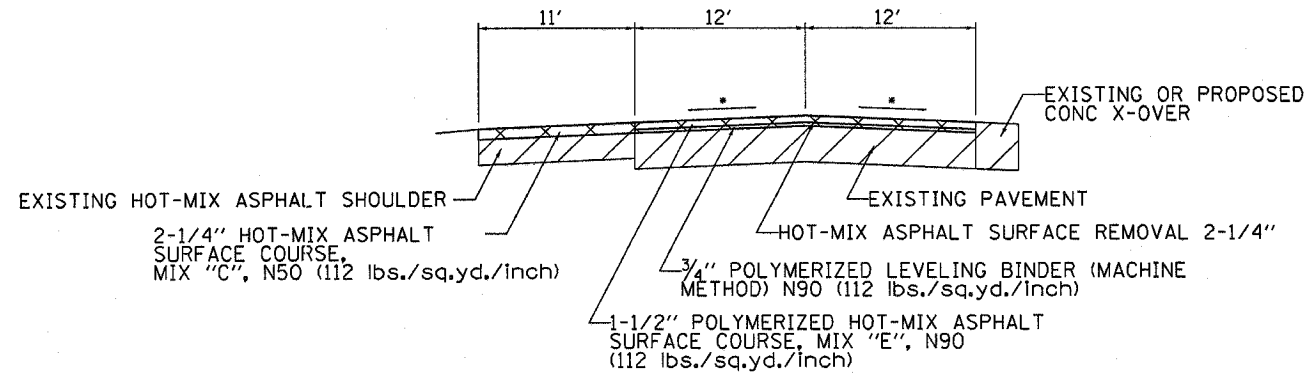


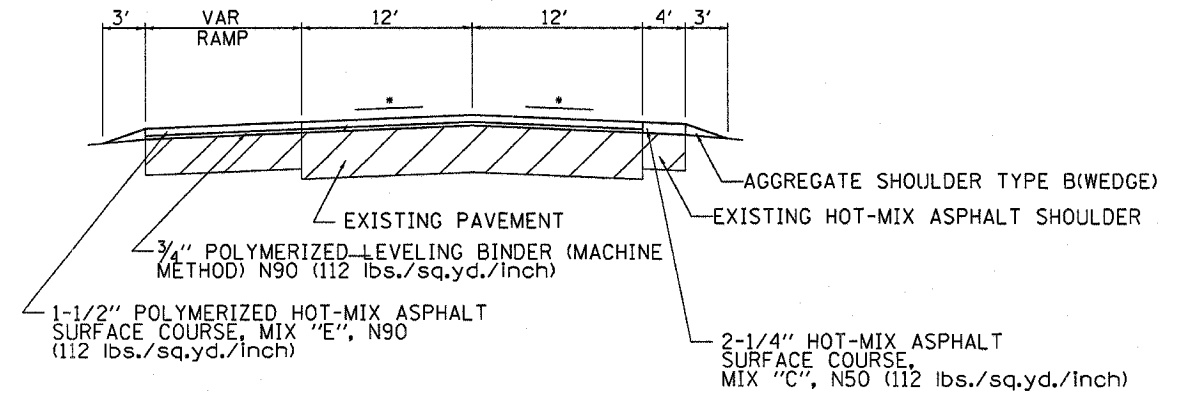
F.A.P. R.E.	SECTION	COUNTY	TOTAL SHEETS	SHEET NO.
301	12.3.4185	WINNEBAGO	46	1
STA. _____		TO STA. _____		
FED. ROAD DIST. NO. _____		ILLINOIS FED. AID PROJECT		

TYPICAL SECTIONS

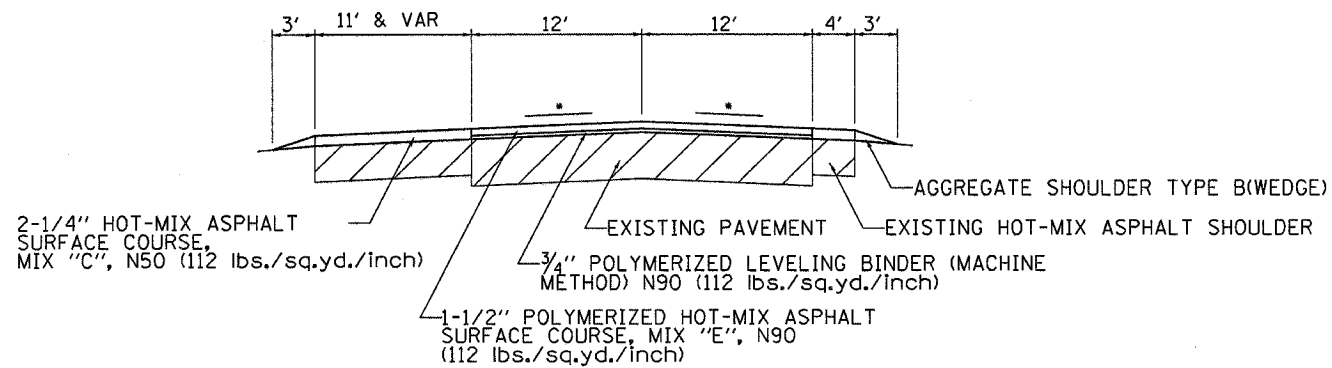
US20
WESTBOUND
STA.280+40 - STA.287+10
STA.504+85 - STA.510+95
STA.817+67 - STA.824+33
STA.859+65 - STA.866+35



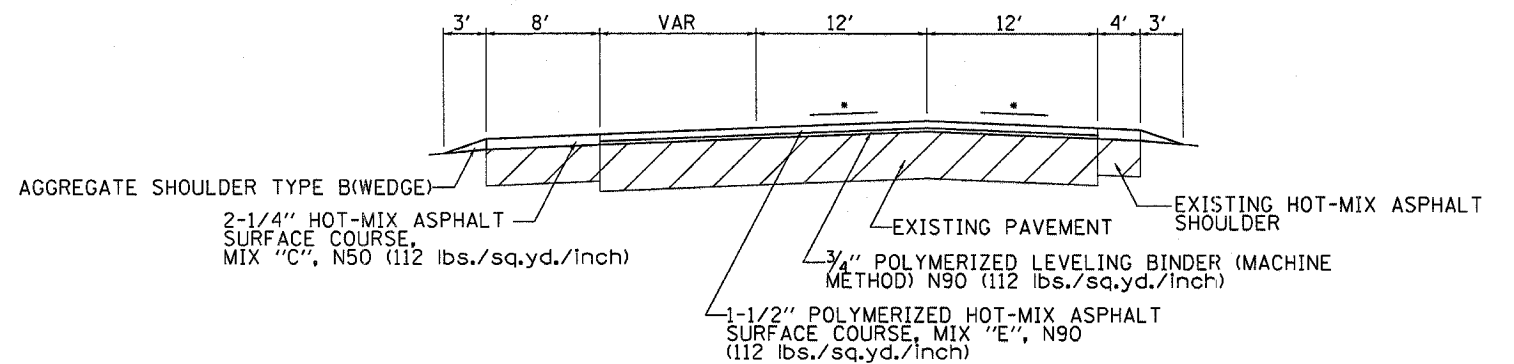
US20
WESTBOUND
STA.298+60 - STA.310+55
STA.329+21 - STA.336+65
STA.439+05 - STA.475+63
STA.546+50 - STA.575+65
STA.665+60 - STA.667+85
STA.685+15 - STA.692+20



US20
WESTBOUND
STA.275+75 - STA.280+40
STA.287+10 - STA.298+60
STA.310+55 - STA.329+21
STA.336+65 - STA.404+98
STA.414+01 - STA.439+05
STA.475+63 - STA.485+01
STA.497+49 - STA.504+85
STA.575+65 - STA.596+67
STA.599+20 - STA.655+60
STA.667+85 - STA.685+15
STA.692+20 - STA.706+66



US20
WESTBOUND
STA.535+80 - STA.546+50



* MATCH EXISTING SLOPE
(MIN. 1/8" / FT CROSS SLOPE)

REVISIONS		ILLINOIS DEPARTMENT OF TRANSPORTATION
NAME	DATE	
		SCALE: VERT. HORIZ. DATE
DRAWN BY		CHECKED BY

PLOT DATE = Mon Oct 16 13:25:46 2006
 FILE NAME = P:\E:\cat\US20\winnebago\1391\figpass20\typical.dgn
 PLOT SCALE = 50.0000 / IN.
 USER NAME = nckleale