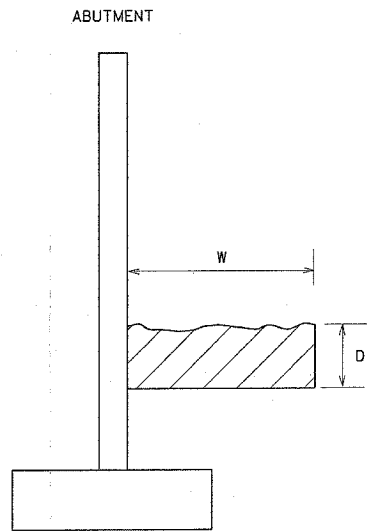
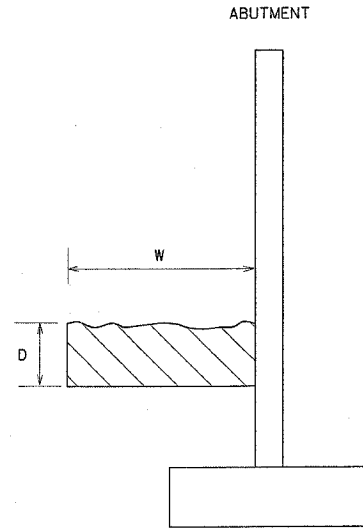


F.A. RTE.	SECTION	COUNTY	TOTAL SHEETS	SHEET NO.
VAR.	2003-0671	VARIOUS	23	6
STA.	TO STA.			
FED. ROAD DIST. NO.	ILLINOIS FED. AID PROJECT			

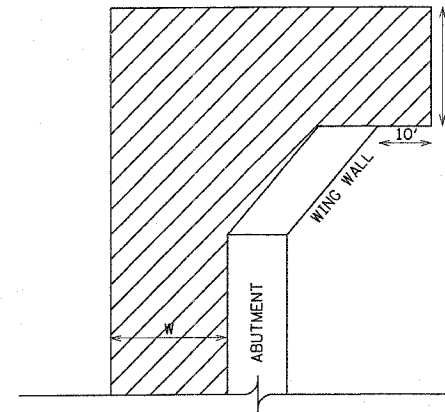
RIPRAP PLACEMENT DETAIL, LOCATION 1, 2 AND 3



TYPICAL SECTION AT ABUTMENT



TYPICAL SECTION AT ABUTMENT

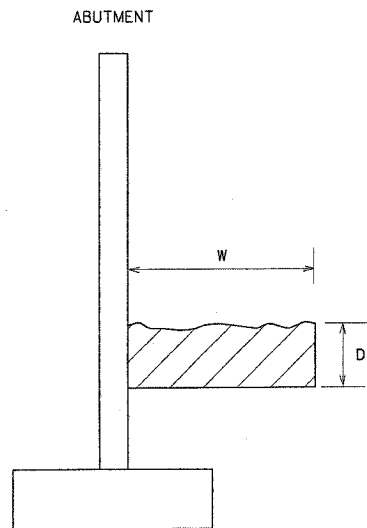


PLAN VIEW

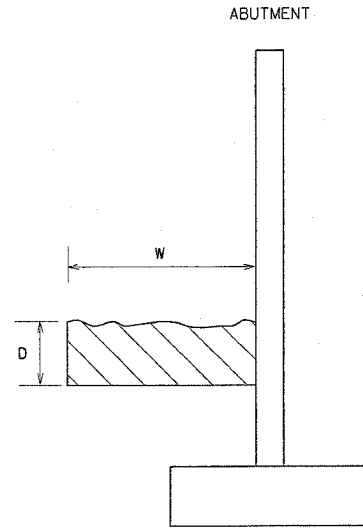
NOTES

D = DEPTH OF THE RIPRAP

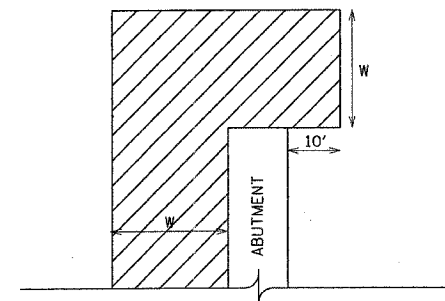
LOCATION	RIPRAP SIZE	D	W
1	A4	2.3	25
3	A4	2.3	14



TYPICAL SECTION AT ABUTMENT



TYPICAL SECTION AT ABUTMENT



PLAN VIEW

NOTES

D = DEPTH OF THE RIPRAP

LOCATION	RIPRAP SIZE	D	W
2	A4	2.3	25

PLOT DATE = 10/25/2006  
 FILE NAME = c:\p\projects\ad117183\design\shoo.dgn  
 PLOT SCALE = 1/8" = 1'-0"  
 USER NAME = amfink

REVISIONS	
NAME	DATE

ILLINOIS DEPARTMENT OF TRANSPORTATION

RIPRAP PLACEMENT DETAIL

SCALE: VERT.  
 HORIZ.  
 DATE

DRAWN BY  
 CHECKED BY