

STATE OF ILLINOIS
DEPARTMENT OF TRANSPORTATION

F.A.P. RTE.	SECTION	COUNTY	TOTAL SHEETS	SHEET NO.
627	PARK ROADS 2018-02	LASALLE	27	1
ILLINOIS			CONTRACT NO. 66J04	

INDEX OF SHEETS

- 1 COVER SHEET
- 2 GENERAL NOTES
- 3 SUMMARY OF QUANTITIES
- 4 SUMMARY OF QUANTITIES
- 5 PROPOSED PLAN
- 6 PAVEMENT ELEVATIONS
- 7 REMOVAL SCHEDULE
- 8 CROSS-SECTION LAYOUT
- 9 DETAILS
- 10 BENCH-MARK AND TIE POINTS
- 11 PLANTING DETAILS
- 12-15 ENTRANCE CROSS-SECTIONS
- 16-24 PARKING LOT CROSS-SECTIONS
- 25-27 CIRCLE DRIVE CROSS-SECTIONS

LIST OF ILLINOIS DOT HIGHWAY STANDARDS

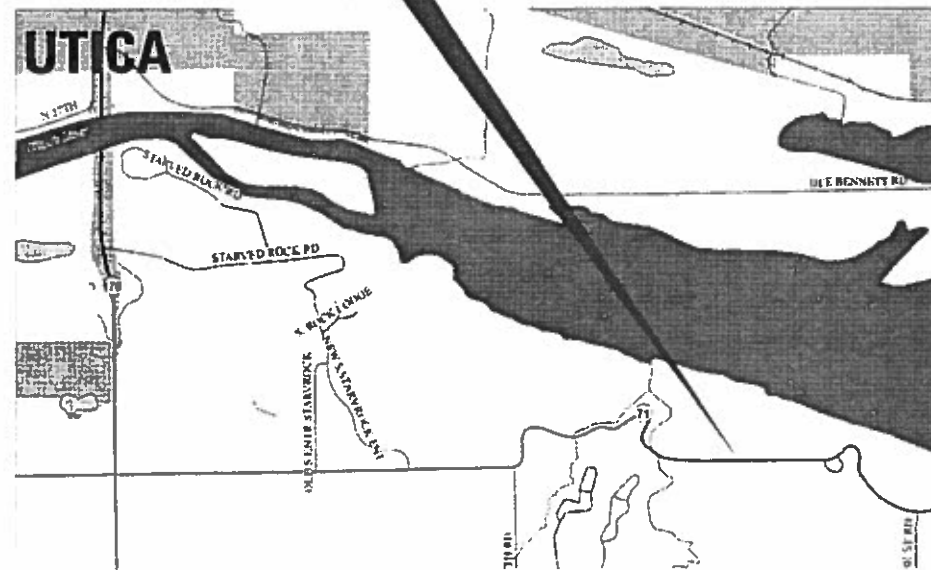
- BLR 17-4 TRAFFIC CONTROL DEVICES - DAY LABOR CONSTRUCTION
- 000001-07 STANDARD SYMBOLS, ABBREVIATIONS AND PATTERNS
- 001006 DECIMAL OF AN INCH AND OF A FOOT
- 542401-03 METAL END SECTION FOR PIPE CULVERTS
- 602301-04 INLET, TYPE A
- 604036-03 GRATE, TYPE 8
- 701001-02 OFF-ROAD OPERATIONS 2L, 2W, MORE THAN 15' (4.5 m) AWAY
- 701006-05 OFF-ROAD OPERATIONS 2L, 2W, 15' (4.5 m) TO 24" (600 mm) FROM PAVEMENT EDGE
- 701201-05 LANE CLOSURE, 2L, 2W, DAY ONLY, FOR SPEEDS >= 45 MPH
- 701901-08 TRAFFIC CONTROL DEVICES

PROPOSED HIGHWAY PLANS

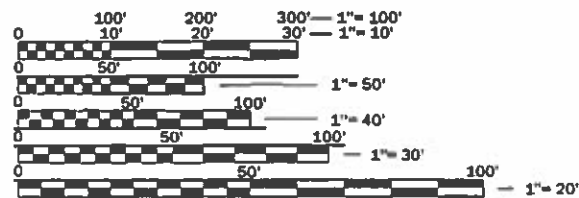
FAP ROUTE 627 (IL 71)
SECTION - PARK ROADS 2018-02
PROJECT
OFF STREET PARKING RECONSTRUCTION
LASALLE COUNTY

C-93-028-19

PROJECT LOCATION
PARKMAN'S PLAIN TRAIL ACCESS
(TONTI AND LASALLE CANYON ACCESS)



GROSS & NET LENGTH = POINT LOCATION



FULL SIZE PLANS HAVE BEEN PREPARED USING STANDARD ENGINEERING SCALES. REDUCED SIZED PLANS WILL NOT CONFORM TO STANDARD SCALES. IN MAKING MEASUREMENTS ON REDUCED PLANS, THE ABOVE SCALES MAY BE USED.

J.U.L.I.E.
JOINT UTILITY LOCATION INFORMATION FOR EXCAVATION
1-800-892-0123
OR 811

PROJECT ENGINEER: JOE KANNEL
UNIT CHIEF: SCOTT A. FERGUSON
DISTRICT 3 NO. (815) 434-6131
CONTRACT NO. 66J04



LOCATION OF SECTION INDICATED THUS: - - -

IL 71 - MINOR ARTERIAL
2017 ADT = 1300
P.V. = 95.7% S.U. = 3.8% M.U. = 0.5%

STATE OF ILLINOIS
DEPARTMENT OF TRANSPORTATION

SUBMITTED 11/30 2018
[Signature]
REGIONAL ENGINEER

Dec 7 2018
[Signature]
ENGINEER OF DESIGN AND ENVIRONMENT

Dec 7 2018
[Signature]
DIRECTOR OF HIGHWAYS PROJECT IMPLEMENTATION

PRINTED BY THE AUTHORITY
OF THE STATE OF ILLINOIS

GENERAL NOTES

THE ENGINEER WILL BE THE SOLE JUDGE CONCERNING CURING TIME FOR THE VARIOUS HMA LIFTS.

FOR STABILIZATION, ALL TYPE III BARRICADES WILL REQUIRE A MINIMUM OF FOUR SAND BAGS PER BARRICADE.

SEEDING WILL NOT BE PERMITTED AT ANY TIME WHEN THE GROUND IS FROZEN, WET, OR IN AN UNTILLABLE CONDITION. LOCATIONS TO BE SEEDED WILL BE DETERMINED BY THE ENGINEER.

ABANDONED UNDERGROUND UTILITIES THAT CONFLICT WITH CONSTRUCTION SHALL BE DISPOSED OF OUTSIDE THE LIMITS OF THE RIGHT OF WAY ACCORDING TO ARTICLE 202.03 OF THE STANDARD SPECIFICATIONS AND AS DIRECTED BY THE ENGINEER. THIS WORK WILL NOT BE PAID FOR SEPARATELY, BUT WILL BE INCLUDED IN THE COST OF EARTH EXCAVATION.

ANY REFERENCE TO A STANDARD IN THESE PLANS SHALL BE INTERPRETED TO MEAN THE EDITION AS INDICATED BY THE SUBNUMBER SHOWN IN THE LIST OF STANDARDS OR THE COPY INCLUDED IN THESE PLANS.

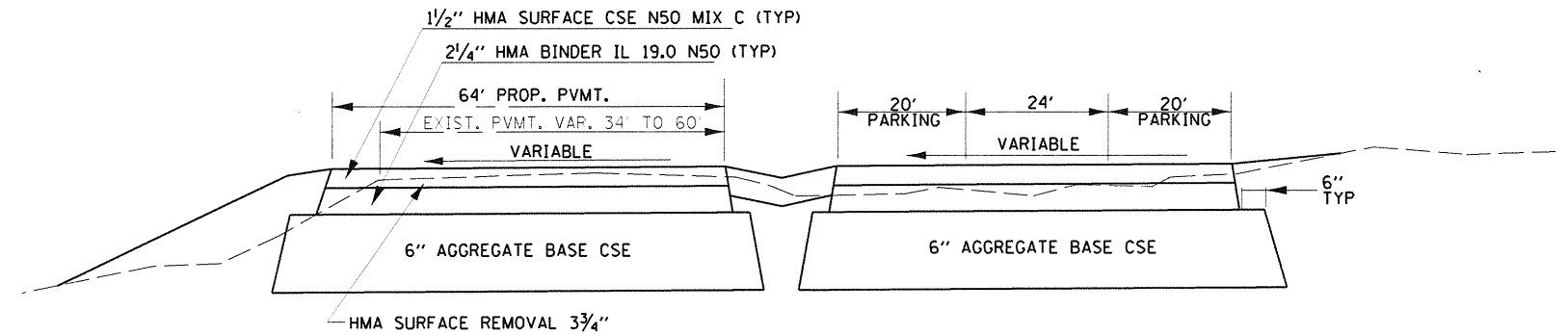
THE FOLLOWING RATES OF APPLICATION HAVE BEEN USED IN CALCULATING PLAN QUANTITIES:

HMA RESURFACING	112	LBS / SQ YD / IN
-----------------	-----	------------------

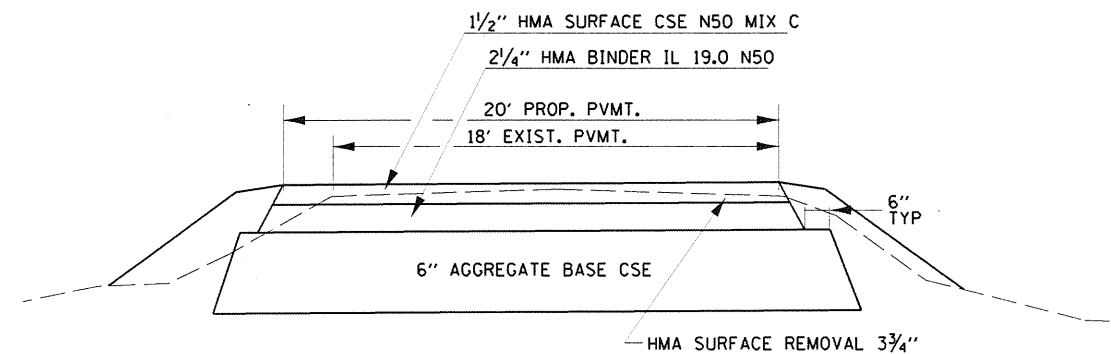
ALL DAMAGE TO DEPARTMENT OWNED UNDERGROUND FACILITIES, CAUSED BY THE CONTRACTOR SHALL BE REPAIRED TO THE SATISFACTION OF THE DEPARTMENT AT THE CONTRACTOR'S EXPENSE. THIS SHALL INCLUDE ALL TEMPORARY REPAIRS REQUIRED TO KEEP THE FACILITY OPERATIONAL WHILE MATERIAL IS BEING OBTAINED TO MAKE PERMANENT REPAIRS. SPLICING OF ELECTRIC CABLE WILL NOT BE ALLOWED. ELECTRIC CABLE SHALL BE REPLACED FROM POLE TO POLE OR CONTROLLER.

THE CONTRACTOR SHALL CONTACT JULIE AT LEAST 48 HOURS PRIOR TO EXCAVATION TO DETERMINE WHICH UTILITIES ARE IN THE AREA.

LOCATION(S):	ENTIRE PROJECT	ENTIRE PROJECT
MIXTURE USE(S):	BINDER COURSE	SURFACE COURSE
BINDER GRADE (PG):	PG 64-22	PG 64-22
DESIGN AIR VOIDS:	4.0% @ N50	4.0% @ N50
MIXTURE COMPOSITION: (MIXTURE GRADATION)	IL-19.0	IL-9.5
FRICTION AGGREGATE:	-	MIXTURE C
MIXTURE WEIGHT:		112.0 LB/SY/IN
QUALITY MANAGEMENT PROGRAM:	QC/QA	QC/QA
SUBLOT SIZE:	N/A	N/A
DENSITY TEST METHOD:	SATISFACTION OF THE ENGINEER	SATISFACTION OF THE ENGINEER



PROPOSED PARKING AREA TYPICAL



PROPOSED ENTRANCE ROADWAY TYPICAL

LOCATION (STATION)	VOLUME OF EXCAVATION (CU FT)	VOLUME OF EMBANKMENT FILL (CU FT)	EXCESS (+) SHORTAGE (-) EXCAVATION (CU FT)
STA 0+00 TO STA 2+00	74	47	27
STA 10+00 TO STA 11+20	113	99	15
STA 20+00 TO STA 22+10	484	237	247
TOTAL	672	383	289

STATE OF ILLINOIS
DEPARTMENT OF TRANSPORTATION
DISTRICT THREE
AS BUILT INFORMATION

SUPERVISING CONSTRUCTION FIELD ENGINEER

RESIDENT ENGINEER / TECHNICIAN

START & END DATES OF CONSTRUCTION:

INSPECTORS:

STATE OF ILLINOIS
DEPARTMENT OF TRANSPORTATION
DISTRICT THREE

PREPARED BY: *Don Beaulieu*
DISTRICT STUDIES & PLANS ENGINEER

DATE: 11-8-18

EXAMINED BY: *Kyle Vidler*
DISTRICT CONSTRUCTION ENGINEER

Mark A. Stutz
DISTRICT MATERIALS ENGINEER

John H. [Signature]
DISTRICT OPERATIONS ENGINEER

FILE NAME =	USER NAME = fergusonsa	DESIGNED -	REVISED -
ctpw_work\pwwidoff\ferguson\al0545652\0366\04-shi-coor.dgn		DRAWN -	REVISED -
	PLOT SCALE = 100.0000' / in.	CHECKED -	REVISED -
SMODELNAME	PLOT DATE = 11/5/2018	DATE -	REVISED -

STATE OF ILLINOIS
DEPARTMENT OF TRANSPORTATION

GENERAL NOTES & TYPICAL SECTIONS

SCALE: SHEET OF SHEETS STA. TO STA.

F.A.P. RTE.	SECTION	COUNTY	TOTAL SHEETS	SHEET NO.
627	PARK ROADS 2018-02	LASALLE	27	2
CONTRACT NO. 66J04				
ILLINOIS FED. AID PROJECT				

CODE NO.	ITEM	UNIT	TOTAL QUANTITY	100% STATE	
				CONSTR. CODE	
				ROADWAY	0005
20200100	EARTH EXCAVATION	CU YD	672	672	
* 25000400	NITROGEN FERTILIZER NUTRIENT	POUND	23	23	
* 25000500	PHOSPHORUS FERTILIZER NUTRIENT	POUND	23	23	
* 25000600	POTASSIUM FERTILIZER NUTRIENT	POUND	23	23	
* 25100105	MULCH, METHOD 1	ACRE	0.25	0.25	
35101800	AGGREGATE BASE COURSE, TYPE B6"	SQ YD	4260.7	4260.7	
40600290	BITUMINOUS MATERIALS (TACK COAT)	POUND	958	958	
40603080	HOT-MIX ASPHALT BINDER COURSE, IL-19.0, N50	TON	524.7	524.7	
40603310	HOT-MIX ASPHALT SURFACE COURSE, MIX "C", N50	TON	355	355	
42400100	PORTLAND CEMENT CONCRETE SIDEWALK 4 INCH	SQ FT	1510	1510	
44000164	HOT-MIX ASPHALT SURFACE REMOVAL, 3 3/4"	SQ YD	1806.3	1806.3	
542D0217	PIPE CULVERTS, CLASS D, TYPE 1 12"	FOOT	52	52	
54213447	END SECTIONS 12"	EACH	1	1	
60236200	INLETS, TYPE A, TYPE 8 GRATE	EACH	1	1	

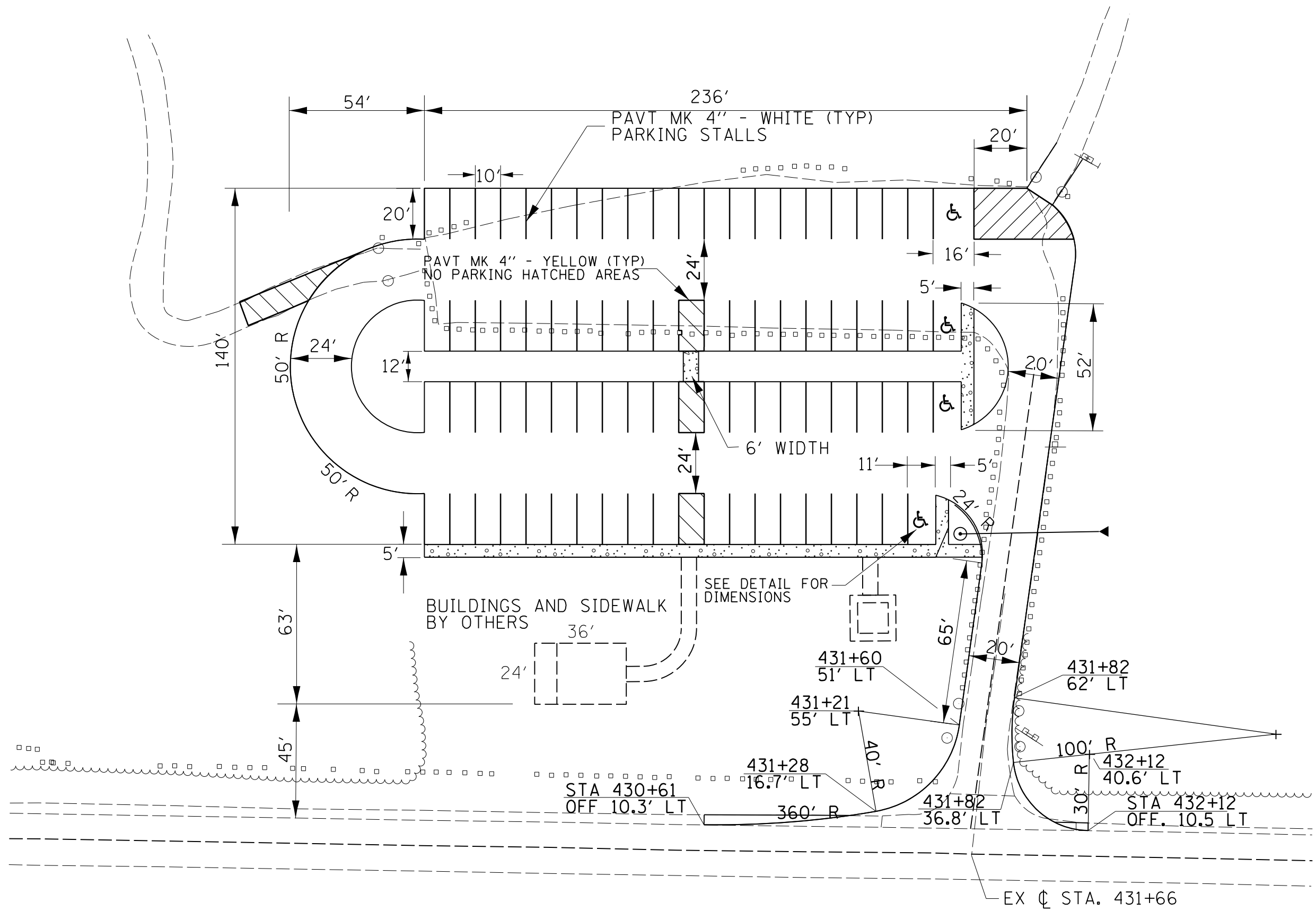
*= SPECIALTY ITEM

FILE NAME =	USER NAME = fergusonsa	DESIGNED -	REVISED -	STATE OF ILLINOIS DEPARTMENT OF TRANSPORTATION	SUMMARY OF QUANTITIES				F.A.P. RTE.	SECTION	COUNTY	TOTAL SHEETS	SHEET NO.
c:\pw_work\pwt\df\fergusonsa\0545652\0366J04-sht-cover.dgn		DRAWN -	REVISED -						627	PARK ROADS 2018-02	LASALLE	27	3
SMODELNAME\$	PLOT SCALE = 100.0000' / in.	CHECKED -	REVISED -		SCALE:	SHEET	OF	SHEETS	STA.	TO STA.	CONTRACT NO. 66J04		
	PLOT DATE = 11/7/2018	DATE -	REVISED -								ILLINOIS FED. AID PROJECT		

				100% STATE		CONSTR. CODE
CODE NO.	ITEM	UNIT	TOTAL QUANTITY	ROADWAY		
				0005		
70100450	TRAFFIC CONTROL AND PROTECTION, STANDARD 701201	L SUM	1	1		
* 78000100	THERMOPLASTIC PAVEMENT MARKING - LETTERS AND SYMBOLS	SQ FT	12.4	12.4		
* 78000200	THERMOPLASTIC PAVEMENT MARKING - LINE4"	FOOT	2050	2050		
* A2006420	TREE, QUERCUS ALBA (WHITE OAK), 2-1/2" CALIPER, BALLED AND BURLAPPED	EACH	5	5		
* A2007120	TREE, QUERCUS RUBRA (RED OAK), 2-1/2" CALIPER, BALLED AND BURLAPPED	EACH	5	5		
* B2001116	TREE, CERCIS CANADENSIS (EASTERN REDBUD), 2" CALIPER, TREE FORM, BALLED AND BURLAPPED	EACH	6	6		
* K1005421	SEEDING (SPECIAL)	ACRE	0.25	0.25		
X0323378	CONCRETE PARKING BLOCKS	EACH	79	79		
X2010400	STUMP REMOVAL ONLY	UNIT	92	92		
X7010216	TRAFFIC CONTROL AND PROTECTION, (SPECIAL)	L SUM	1	1		
Z0030850	TEMPORARY INFORMATION SIGNING	SQ FT	42	42		
Z0077800	WOOD POST	EACH	150	150		
Z0077803	REMOVE WOOD POST	EACH	150	150		

*= SPECIALTY ITEM

FILE NAME =	USER NAME = fergusonsa	DESIGNED -	REVISED -	STATE OF ILLINOIS DEPARTMENT OF TRANSPORTATION	SUMMARY OF QUANTITIES				F.A.P. RTE.	SECTION	COUNTY	TOTAL SHEETS	SHEET NO.
c:\pw_work\pwt\df\fergusonsa\0545652\0366J04-sht-cover.dgn	DRAWN -	REVISED -	REVISED -						627	PARK ROADS 2018-02	LASALLE	27	4
SMODELNAME\$	PLOT SCALE = 100.0000' / in.	CHECKED -	REVISED -		CONTRACT NO. 66J04				ILLINOIS FED. AID PROJECT				
	PLOT DATE = 11/7/2018	DATE -	REVISED -		SCALE:	SHEET	OF	SHEETS	STA.	TO STA.			



MODEL: \\MODELMARKETS
 FILE: MARKETS_CADD\work\sub\101\ferguson\101\0545652\03266\04-ah-cover.dgn

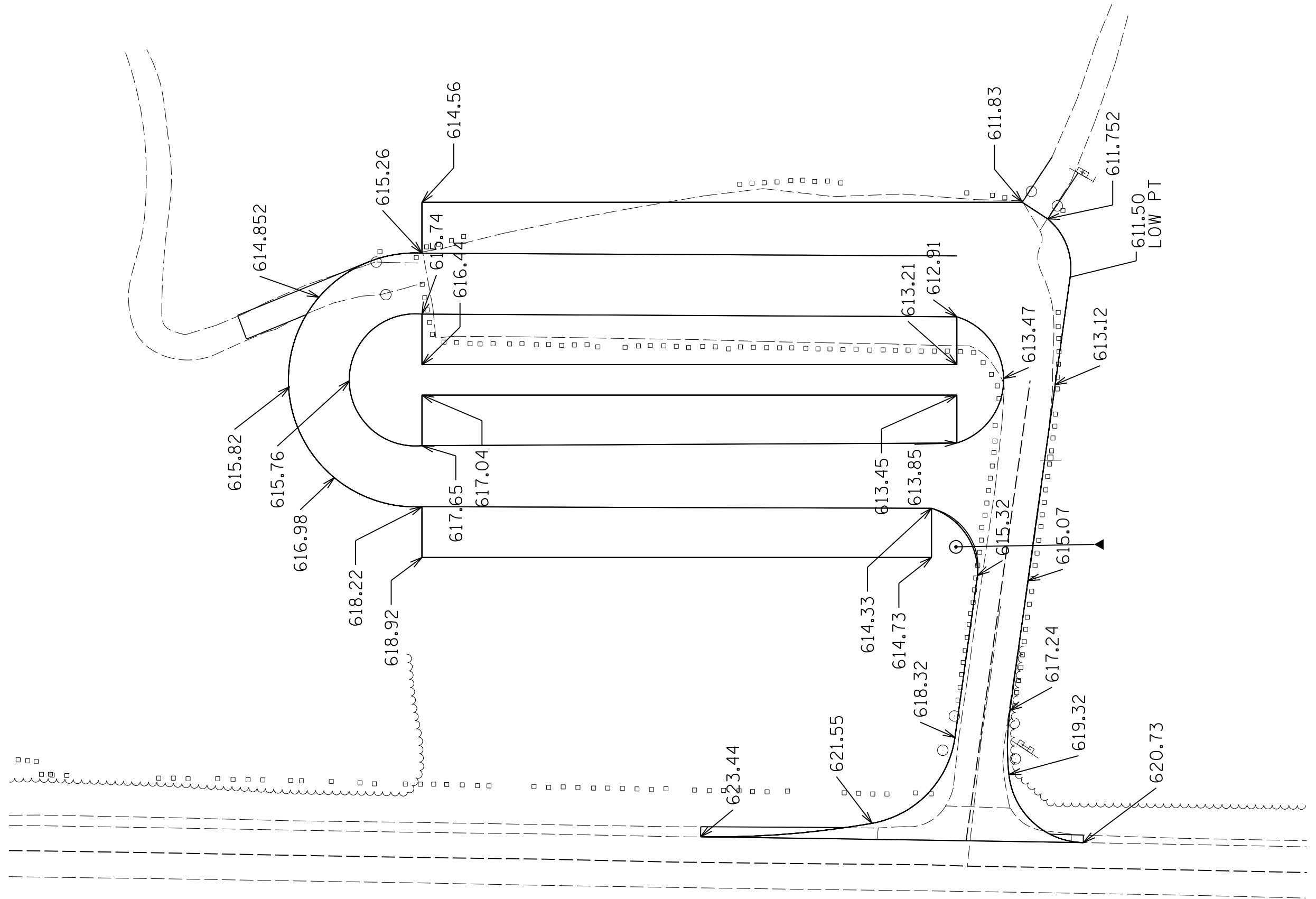
USER NAME = fergusonsa	DESIGNED -	REVISED -
	DRAWN -	REVISED -
PLOT SCALE = 40.0000' / in.	CHECKED -	REVISED -
PLOT DATE = 11/5/2018	DATE -	REVISED -

STATE OF ILLINOIS
DEPARTMENT OF TRANSPORTATION

PROPOSED PLAN			
SCALE:	SHEET	OF SHEETS	STA. TO STA.

F.A. RTE.	SECTION	COUNTY	TOTAL SHEETS	SHEET NO.
627	PARK ROADS 2018-02	LASALLE	27	5
			CONTRACT NO. 66J04	
ILLINOIS FED. AID PROJECT				

MODEL: \\MODELM\JM\MS
 FILE: JM\MS\c:\pwworkspace\jferguson\j0545652\03866\04-ah-cover.dgn



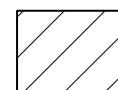
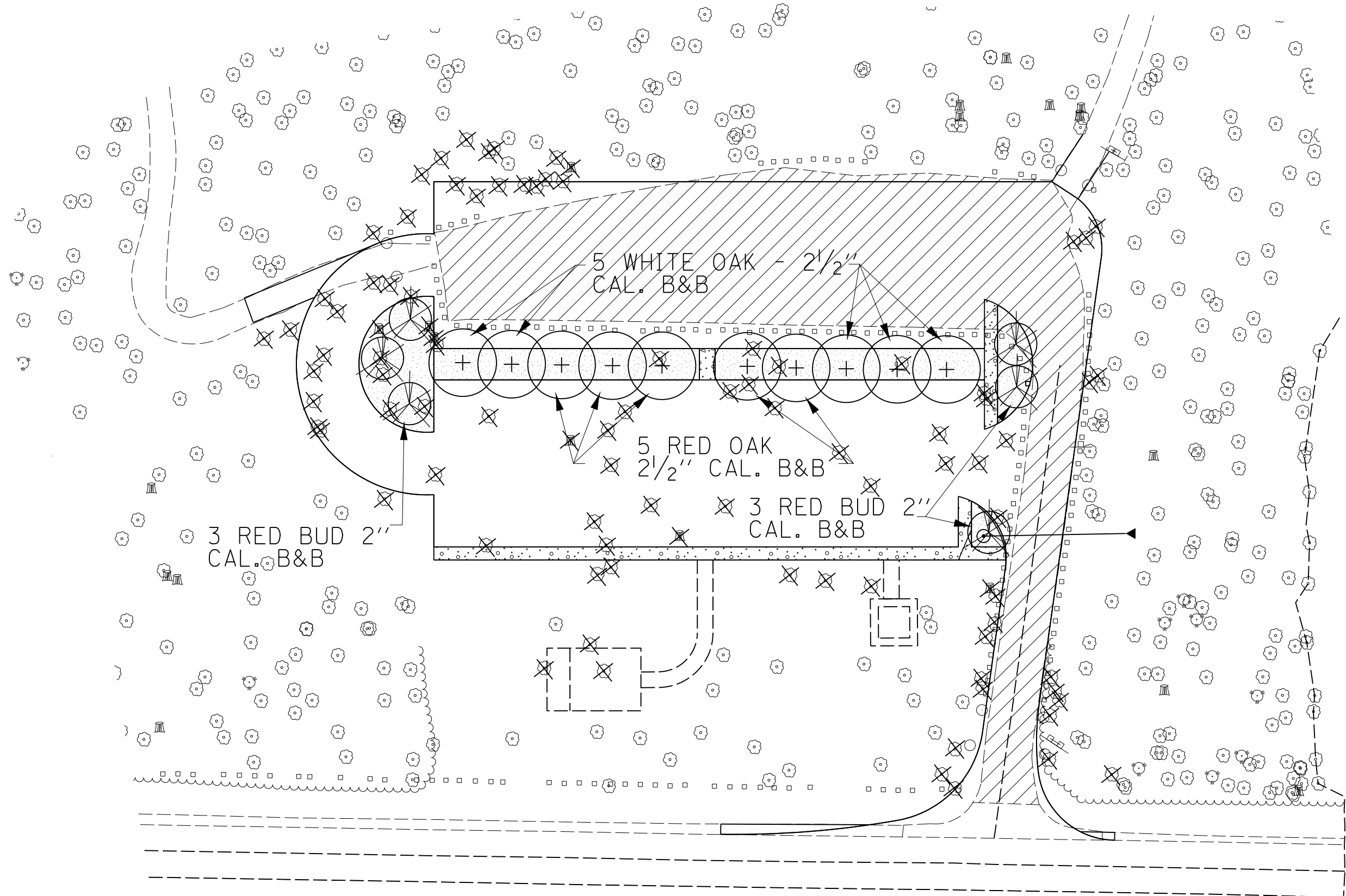
USER NAME = jfergusonsa	DESIGNED -	REVISED -
	DRAWN -	REVISED -
PLOT SCALE = 40.0000 ' / in.	CHECKED -	REVISED -
PLOT DATE = 11/5/2018	DATE -	REVISED -

**STATE OF ILLINOIS
 DEPARTMENT OF TRANSPORTATION**

PAVEMENT ELEVATIONS

SCALE: SHEET OF SHEETS STA. TO STA.

F.A. RTE.	SECTION	COUNTY	TOTAL SHEETS	SHEET NO.
627	PARK ROADS 2018-02	LASALLE	27	6
ILLINOIS FED. AID PROJECT			CONTRACT NO. 66J04	



PAVEMENT REMOVAL ± 3 3/4"



TREE REMOVAL BY OTHERS
STUMP REMOVAL BY THIS CONTRACT



SEEDING CLASS 1

MODEL: \\MODELM\A\MTS
FILE: \\MODELM\A\MTS\work\landsc\fergusonsa\0545652\0366\04-shr-cover.dgn

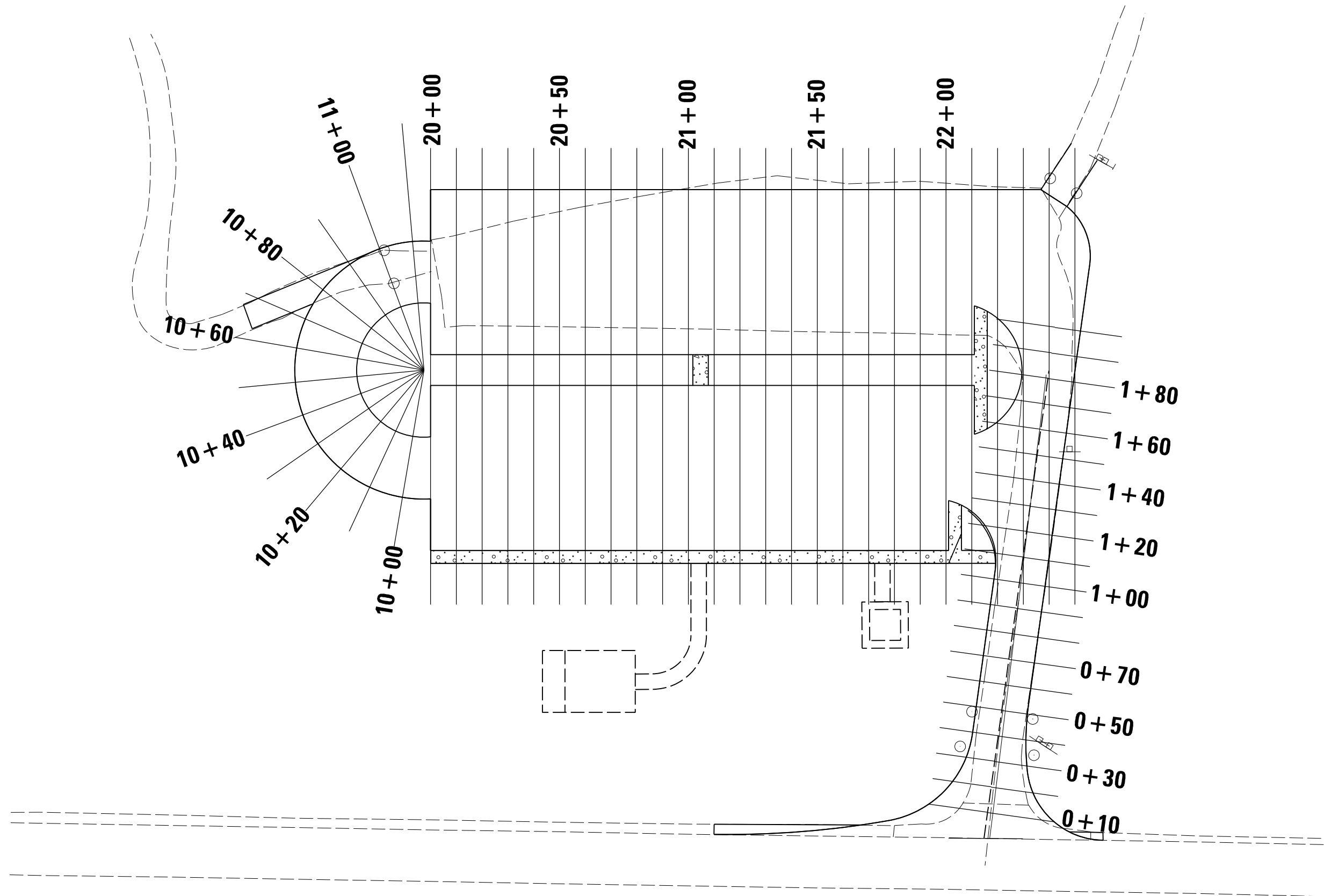
USER NAME = fergusonsa	DESIGNED -	REVISED -
	DRAWN -	REVISED -
PLOT SCALE = 40.0000' / in.	CHECKED -	REVISED -
PLOT DATE = 11/5/2018	DATE -	REVISED -

**STATE OF ILLINOIS
DEPARTMENT OF TRANSPORTATION**

LANDSCAPE DETAILS

SCALE: SHEET OF SHEETS STA. TO STA.

F.A. RTE.	SECTION	COUNTY	TOTAL SHEETS	SHEET NO.
627	PARK ROADS 2018-02	LASALLE	27	7
ILLINOIS FED. AID PROJECT			CONTRACT NO. 66J04	



MODEL: \\MODELMATHS
 FILE: \\maths_csm\work\shidba\ferguson\0545652\0366\04-ah-cover.dgn

USER NAME = fergusonsa	DESIGNED -	REVISED -
	DRAWN -	REVISED -
PLOT SCALE = 40.0000 ' / in.	CHECKED -	REVISED -
PLOT DATE = 11/5/2018	DATE -	REVISED -

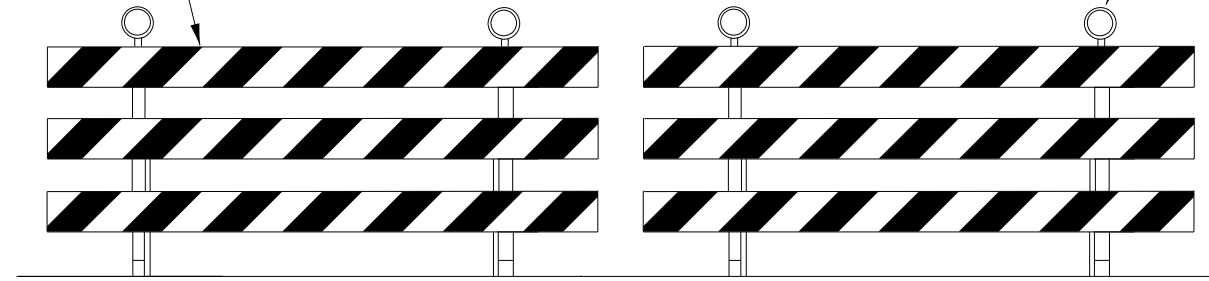
STATE OF ILLINOIS
DEPARTMENT OF TRANSPORTATION

CROSS-SECTION KEY

SCALE: SHEET OF SHEETS STA. TO STA.

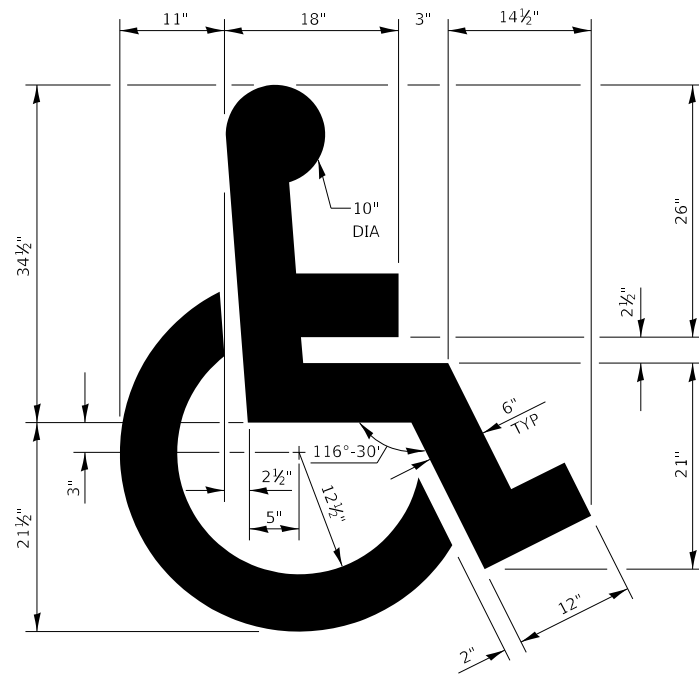
F.A. RTE.	SECTION	COUNTY	TOTAL SHEETS	SHEET NO.
627	PARK ROADS 2018-02	LASALLE	27	8
			CONTRACT NO. 66J04	
ILLINOIS FED. AID PROJECT				

TYPE III BARRICADES

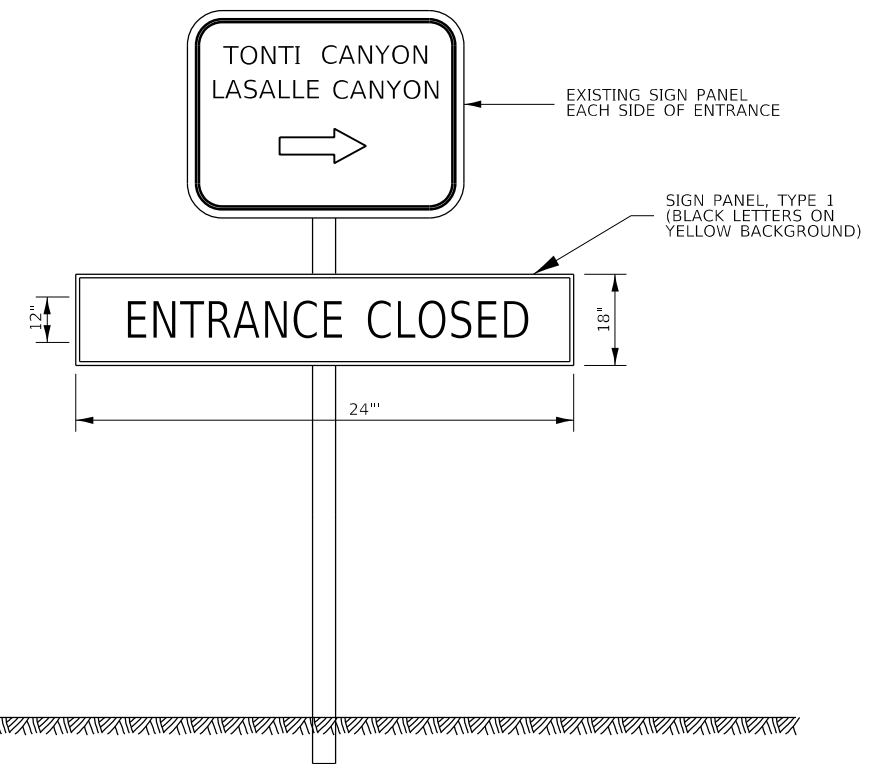


FLASHER UNIT AMBER
BOTH SIDES OF EACH
TYPE III BARRICADE

DETAIL FOR REQUIRED BARRICADES & SIGNS



TYPICAL DETAIL FOR
PAINTING HANDICAP MARKINGS



EXISTING SIGN PANEL
EACH SIDE OF ENTRANCE

SIGN PANEL, TYPE 1
(BLACK LETTERS ON
YELLOW BACKGROUND)

STATE OF ILLINOIS
DEPARTMENT OF TRANSPORTATION

DETAILS

F.A. RTE.	SECTION	COUNTY	TOTAL SHEETS	SHEET NO.
627	PARK ROADS 2018-02	LASALLE	27	9
ILLINOIS			FED. AID PROJECT	

SCALE: SHEET OF SHEETS STA. TO STA.

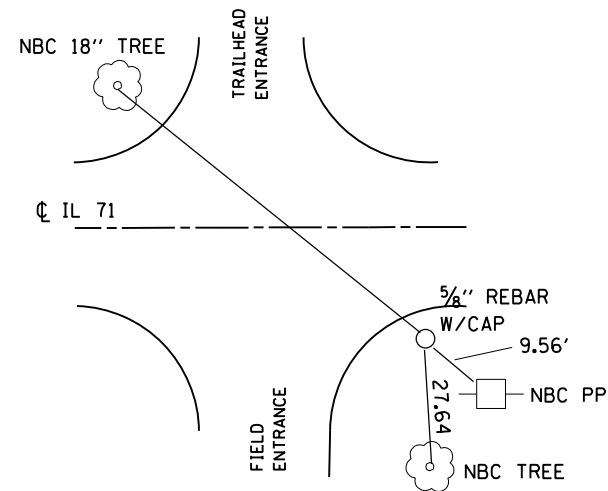
MODEL: M00DEFM1M1F5
FILE: M1M1F5.dwg
C:\Users\ferguson\Documents\0545652\03866\04-dht-cover.dgn

USER NAME = ferguson	DESIGNED -	REVISED -
	DRAWN -	REVISED -
PLOT SCALE = 40.0000 ' / in.	CHECKED -	REVISED -
PLOT DATE = 11/5/2018	DATE -	REVISED -

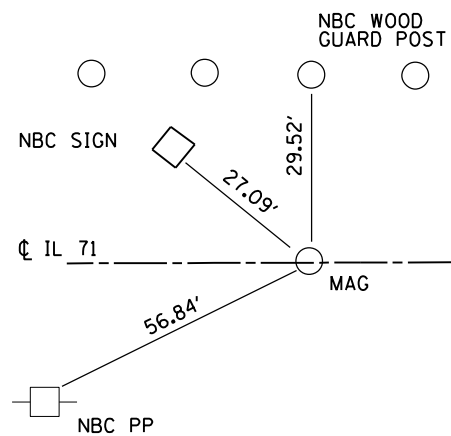
BENCH MARK 1 = 618.27
CUT '□' ON W. SIDE OF E. GATE
POST FDN OF PKG LOT

BENCH MARK 2 = 611.59
CUT '□' ON E. GATE POST FDN,
N.E. CORNER PKG LOT

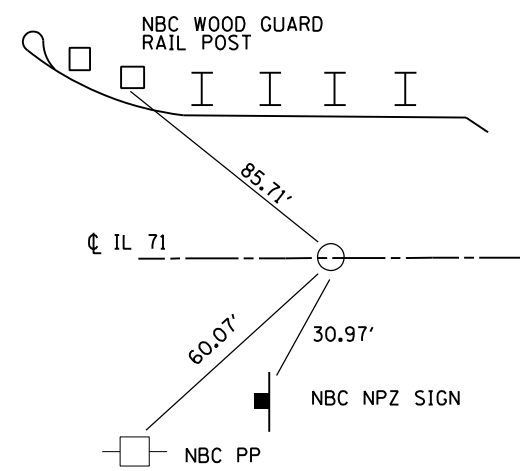
FULL FIELD BOOK AVAILABLE UPON REQUEST



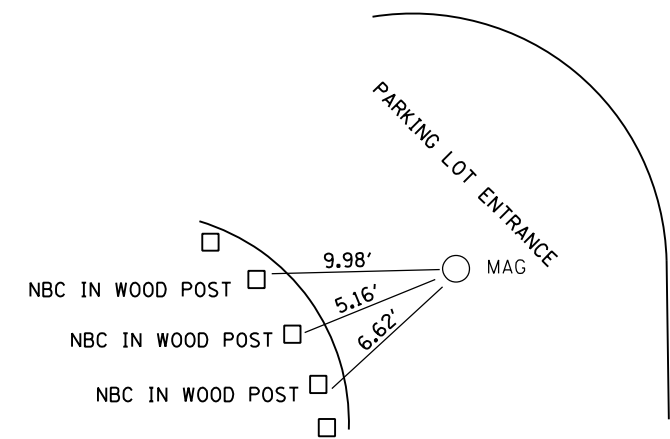
CONTROL POINT 1
431 + 75.08
22.44' RT



P.O.T. STA. 427 + 50.00



P.O.T. STA. 437 + 00.00



CONTROL POINT 3
431 + 69.68
206.24' LT

MODEL: \\MODELMARKETS
 FILE: \\MARKETS\cadd\work\parks\road\2018\2018-02-27\66J04-1ht-cv.dwg

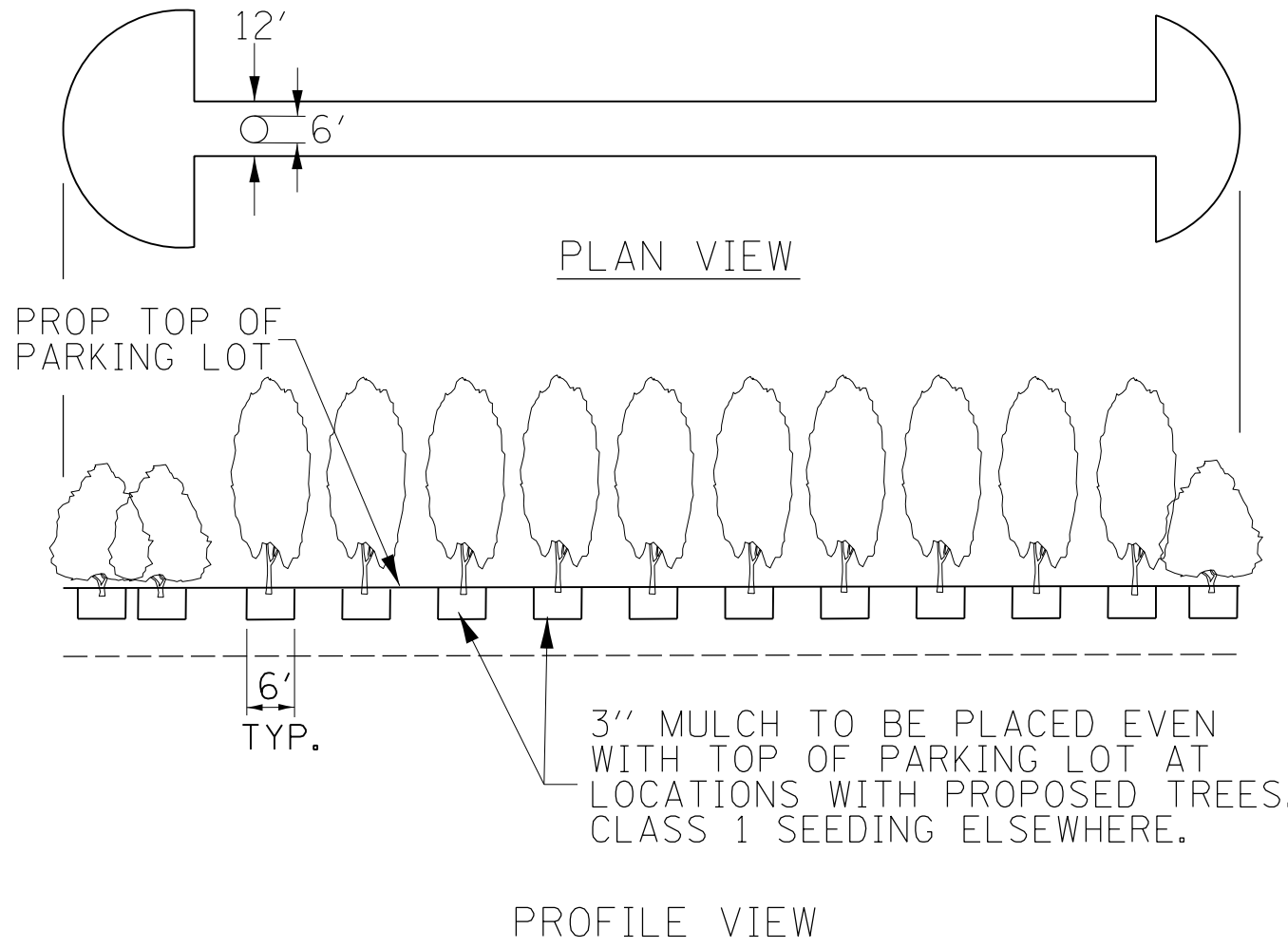
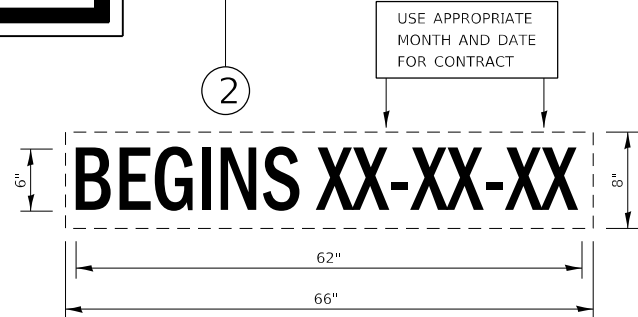
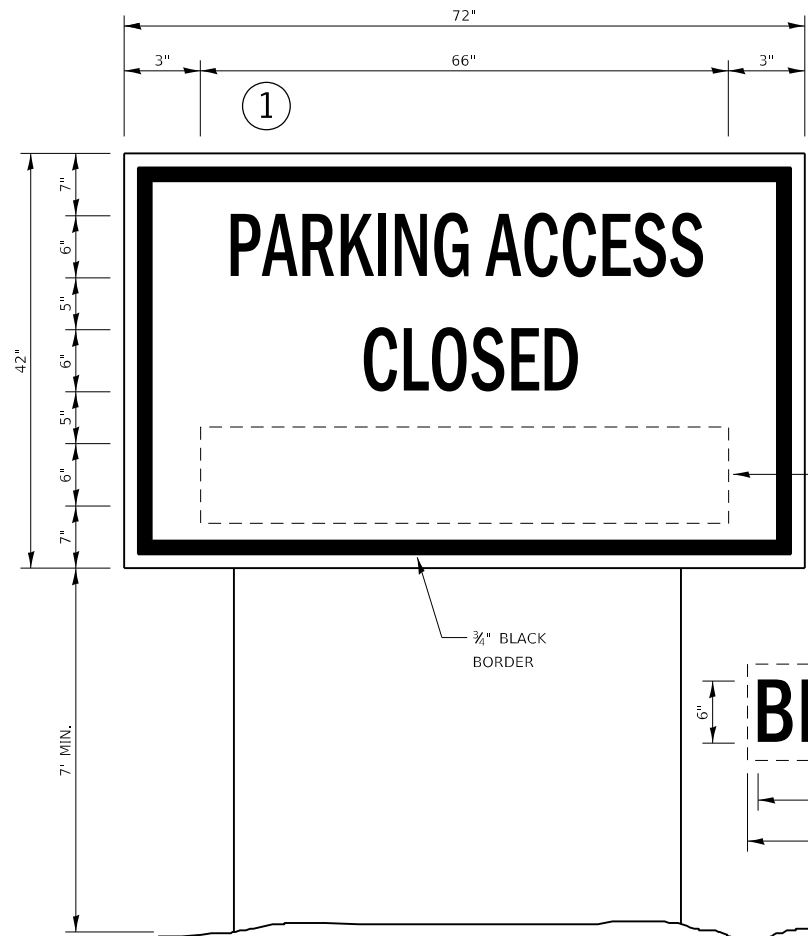
USER NAME = fergusonsa	DESIGNED -	REVISED -
PLOT SCALE = 40.0000' / in.	DRAWN -	REVISED -
PLOT DATE = 11/5/2018	CHECKED -	REVISED -
	DATE -	REVISED -

STATE OF ILLINOIS
DEPARTMENT OF TRANSPORTATION

BENCH-MARKS AND TIES

SCALE: SHEET OF SHEETS STA. TO STA.

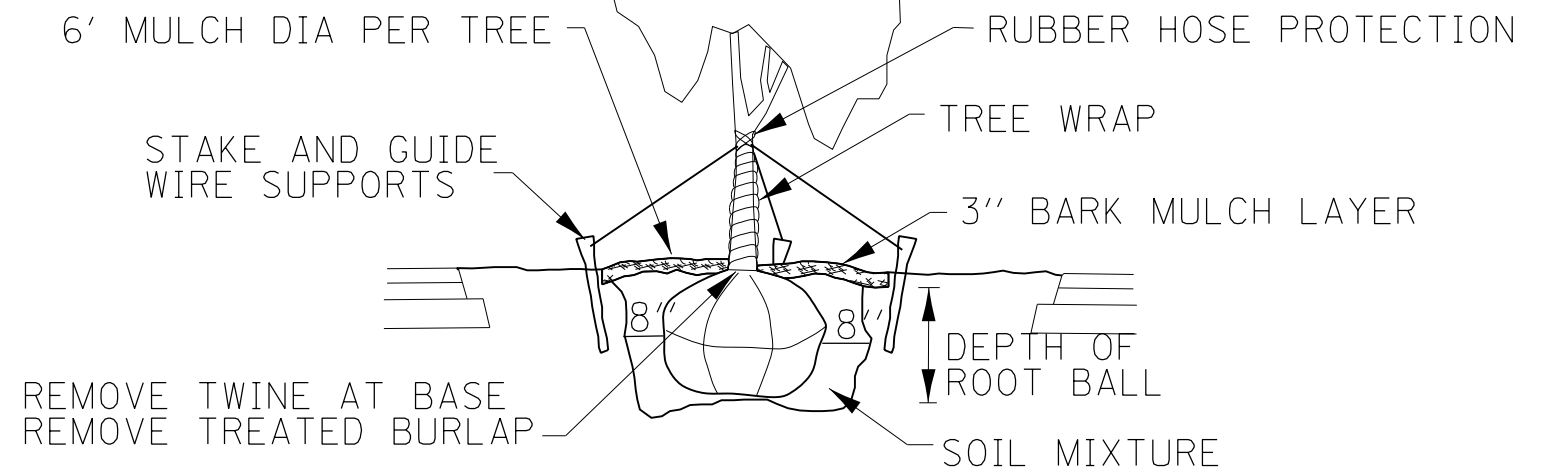
F.A. RTE.	SECTION	COUNTY	TOTAL SHEETS	SHEET NO.
627	PARK ROADS 2018-02	LASALLE	27	10
			CONTRACT NO. 66J04	
			ILLINOIS FED. AID PROJECT	



TEMPORARY INFORMATION SIGNING

NOTES:

1. USE 6" D BLACK LETTERING ON FLUORESCENT ORANGE BACKGROUND.
2. ERECT SIGNS AT LOCATIONS IN ADVANCE OF THE "ROAD CONSTRUCTION AHEAD" SIGNS AS DIRECTED BY THE ENGINEER.
3. ERECT SIGN ① WITH INSTALLED PANEL ② A MINIMUM OF TWO WEEKS PRIOR TO THE START OF THE ROAD CLOSURE.
4. REMOVE PANEL ① AND ② ON THAT DATE.
5. SEE SPECIAL PROVISION "TEMPORARY INFORMATION SIGNING" FOR ADDITIONAL INFORMATION.
6. WILL BE PAID FOR PER SQ FT AS "TEMPORARY INFORMATION SIGNING". EACH SIGN = 21 SQ FT AND THE DATE PANEL ② WILL NOT BE MEASURED SEPARATELY FOR PAYMENT.



PLANTING DETAIL

1. TREE WRAP AND SUPPORT STAKES SHALL BE REMOVED FOLLOWING ONE GROWING SEASON, OR NO LONGER THAN 6 MONTHS
2. ALL WORK AND MATERIALS USED IN THE PLANTING OF TREES WILL BE INCLUDED IN THE PRICE PER TREE PLANTED.

MODEL: MODEL\MAR18
FILE: MAR18_CADD\work\shd\shd\ferguson\0545652\0366\04-sh-cover.dgn

USER NAME = fergusonsa	DESIGNED -	REVISED -
	DRAWN -	REVISED -
PLOT SCALE = 40.0000 ' / in.	CHECKED -	REVISED -
PLOT DATE = 11/5/2018	DATE -	REVISED -

**STATE OF ILLINOIS
DEPARTMENT OF TRANSPORTATION**

DETAILS

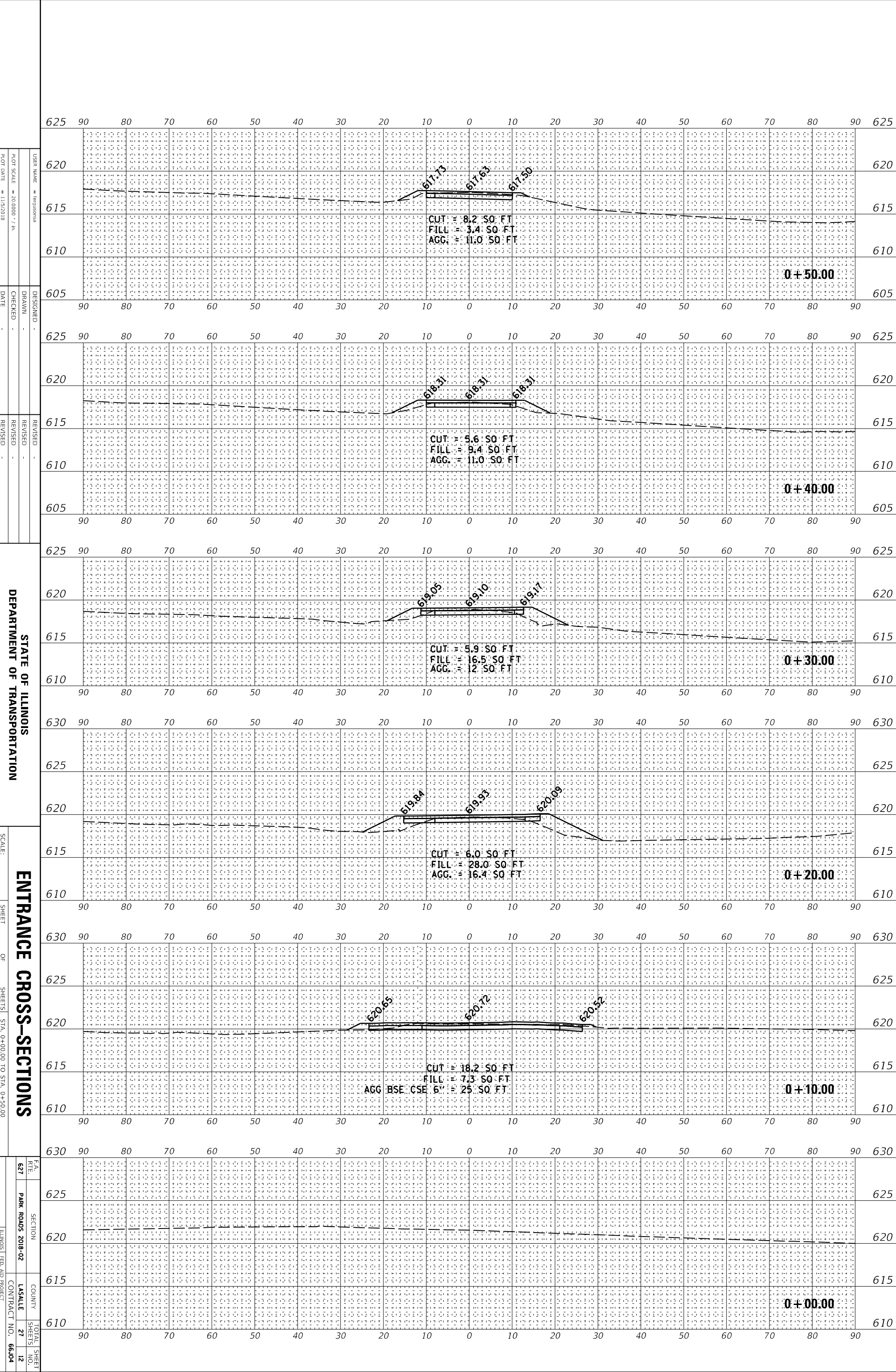
SCALE: SHEET OF SHEETS STA. TO STA.

F.A. RTE.	SECTION	COUNTY	TOTAL SHEETS	SHEET NO.
627	PARK ROADS 2018-02	LASALLE	27	11
			CONTRACT NO. 66J04	
ILLINOIS FED. AID PROJECT				

ORIGINAL SURVEY	SURVEYED _____	BY _____	DATE _____
NOTE BOOK	PLOTTED _____		
	TEMPLATE _____		
	AREAS _____		
	AREAS CHECKED _____		

FINAL SURVEY	SURVEYED _____	BY _____	DATE _____
NOTE BOOK	PLOTTED _____		
	TEMPLATE _____		
	AREAS _____		
	AREAS CHECKED _____		

MODEL: SMODEL.NAMES
FILE NAME: c:\low_work\p\widott\fergusonsa\0545640\D3xxxx-sht-plan.dgn



STATE OF ILLINOIS
DEPARTMENT OF TRANSPORTATION

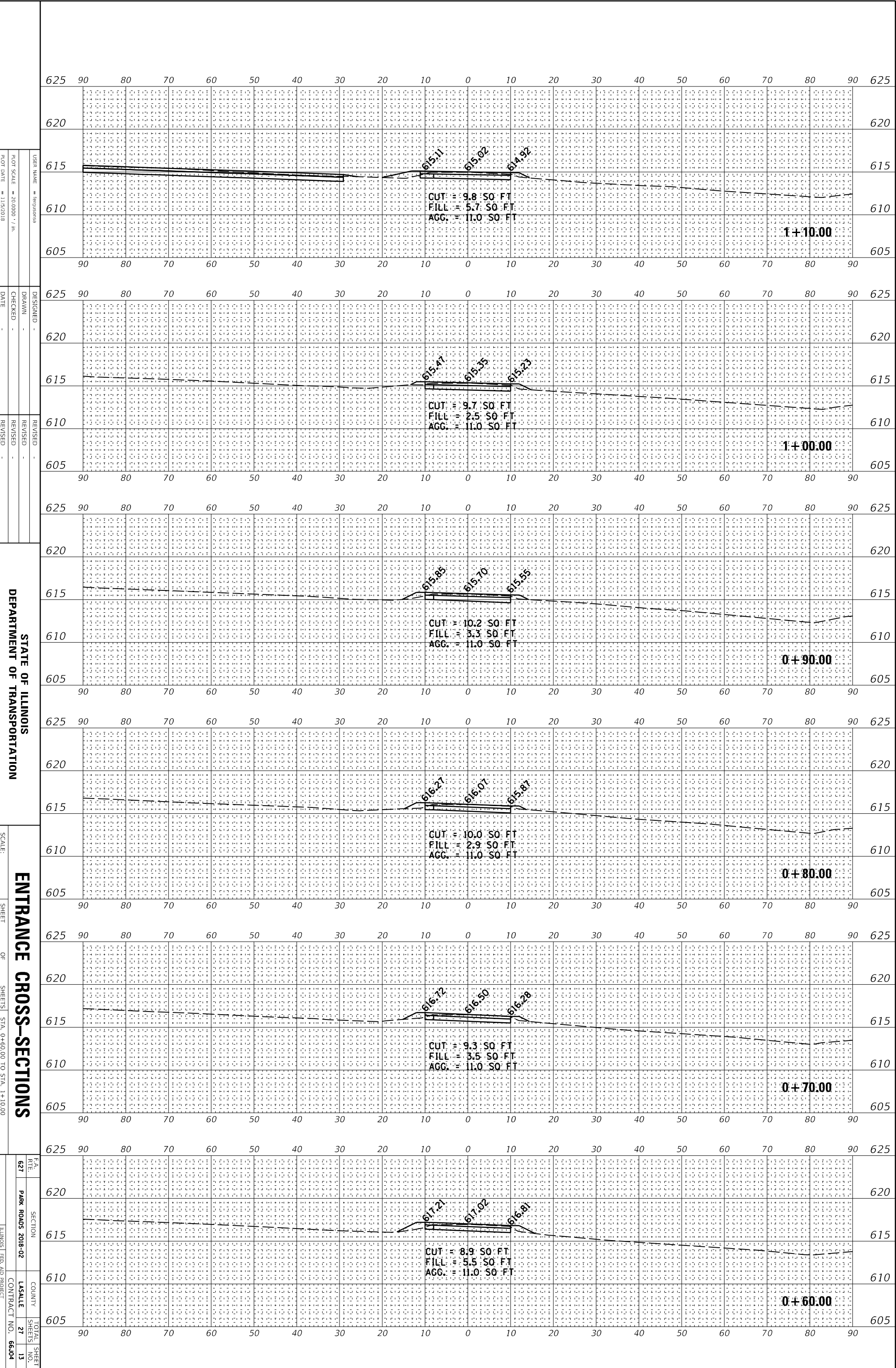
ENTRANCE CROSS-SECTIONS

SCALE:	SHEET	OF	SHEETS	STA. 0+00.00 TO STA. 0+50.00
F.A. RTE.	SECTION	COUNTY	TOTAL SHEETS	
627	PARK ROADS 2018-02	LASALLE	27	
			12	
			66504	

ORIGINAL SURVEY	SURVEYED _____	BY _____	DATE _____
NOTE BOOK	PLOTTED _____		
	TEMPLATE _____		
	AREAS _____		
	AREAS CHECKED _____		

FINAL SURVEY	SURVEYED _____	BY _____	DATE _____
NOTE BOOK	PLOTTED _____		
	TEMPLATE _____		
	AREAS _____		
	AREAS CHECKED _____		

MODEL: \$MODELNAMES
FILE NAME: c:\low_work\pwidott\fergusonsa\d0545640\D3xxxx-sht-plan.dgn



STATE OF ILLINOIS
DEPARTMENT OF TRANSPORTATION

ENTRANCE CROSS-SECTIONS

F.A. RTE. 627
SECTION PARK ROADS 2018-02
COUNTY LA SALLE
TOTAL SHEET NO. 27
SHEETS 13
CONTRACT NO. 65J04
ILLINOIS FED. AID PROJECT

DESIGNED BY: fergusonsa
DRAWN BY: _____
CHECKED BY: _____
DATE: _____

REVISIONS:
REVISED BY: _____
REVISED DATE: _____

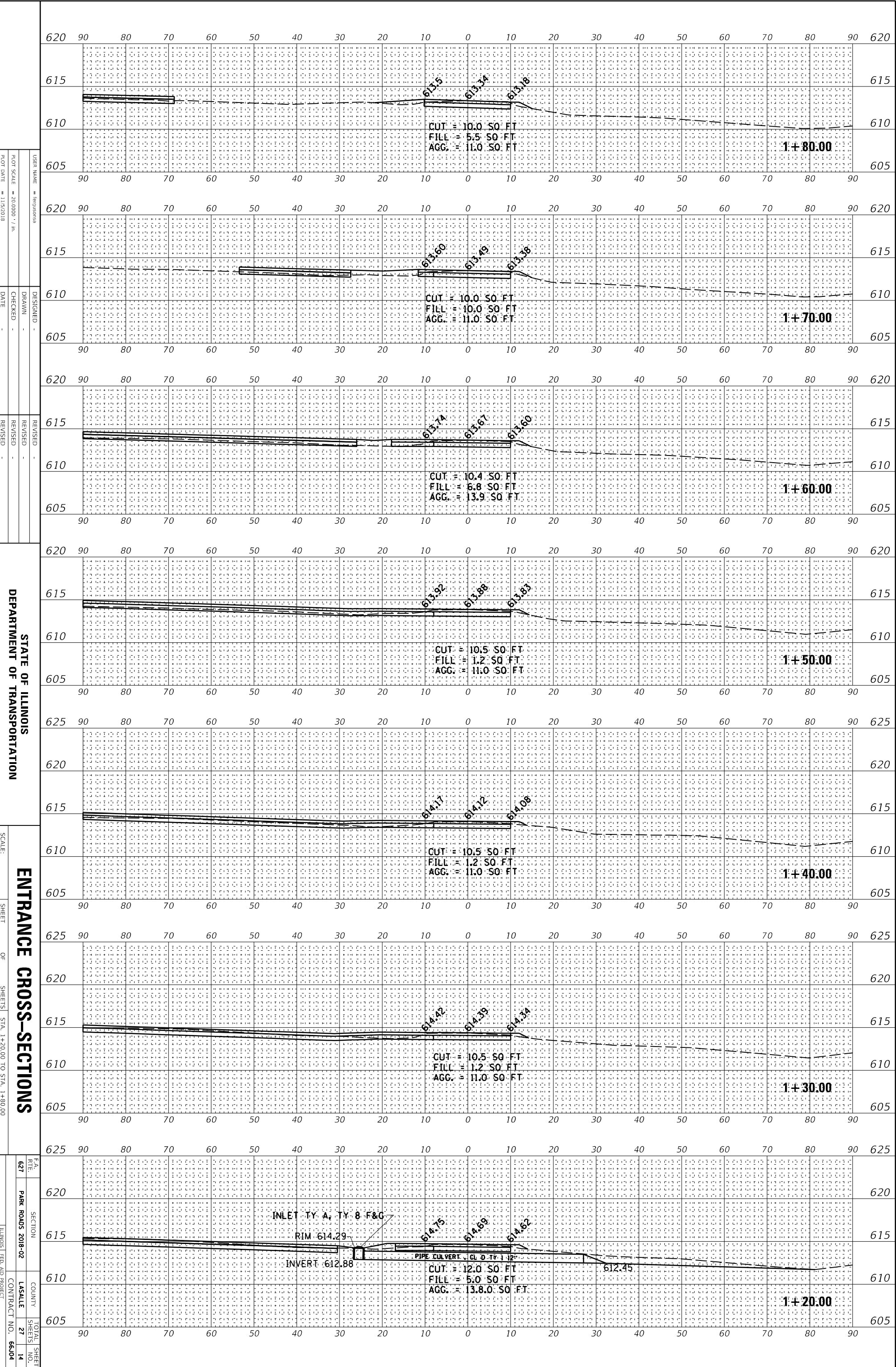
SCALE: SHEET _____ OF _____ SHEETS STA. 0+60.00 TO STA. 1+10.00

USER NAME: fergusonsa
PLOT SCALE: 20,000 / 1 in.
PLOT DATE: 11/20/18

ORIGINAL SURVEY	SURVEYED _____	BY _____	DATE _____
NOTE BOOK	PLOTTED _____		
	TEMPLATE _____		
	AREAS _____		
	AREAS CHECKED _____		

FINAL SURVEY	SURVEYED _____	BY _____	DATE _____
NOTE BOOK	PLOTTED _____		
	TEMPLATE _____		
	AREAS _____		
	AREAS CHECKED _____		

MODEL: \$MODEL\$
FILE NAME: c:\low_work\p\widott\ferguson\0545640\03xxxx-sht-plan.dgn



STATE OF ILLINOIS
DEPARTMENT OF TRANSPORTATION

ENTRANCE CROSS-SECTIONS

F.A. RTE. 627
SECTION PARK ROADS 2018-02
COUNTY LA SALLE
SHEETS 27
TOTAL SHEET NO. 14
CONTRACT NO. 65004
ILLINOIS FED. AID PROJECT

ORIGINAL SURVEY	SURVEYED _____	BY _____	DATE _____
NOTE BOOK	PLOTTED _____		
	TEMPLATE _____		
	AREAS _____		
	AREAS CHECKED _____		

FINAL SURVEY	SURVEYED _____	BY _____	DATE _____
NOTE BOOK	PLOTTED _____		
	TEMPLATE _____		
	AREAS _____		
	AREAS CHECKED _____		

MODEL: \$MODELNAMES
FILE NAME: c:\low_work\p\widott\ferguson\sa\d0545640\D3xxxx-sht-plan.dgn

USER NAME = ferguson
PLOT SCALE = 20,000' / in.
PLOT DATE = 11/9/2018

DESIGNED -
DRAWN -
CHECKED -
DATE -

REVISED -
REVISED -
REVISED -
REVISED -

STATE OF ILLINOIS
DEPARTMENT OF TRANSPORTATION

ENTRANCE CROSS-SECTIONS

SCALE:

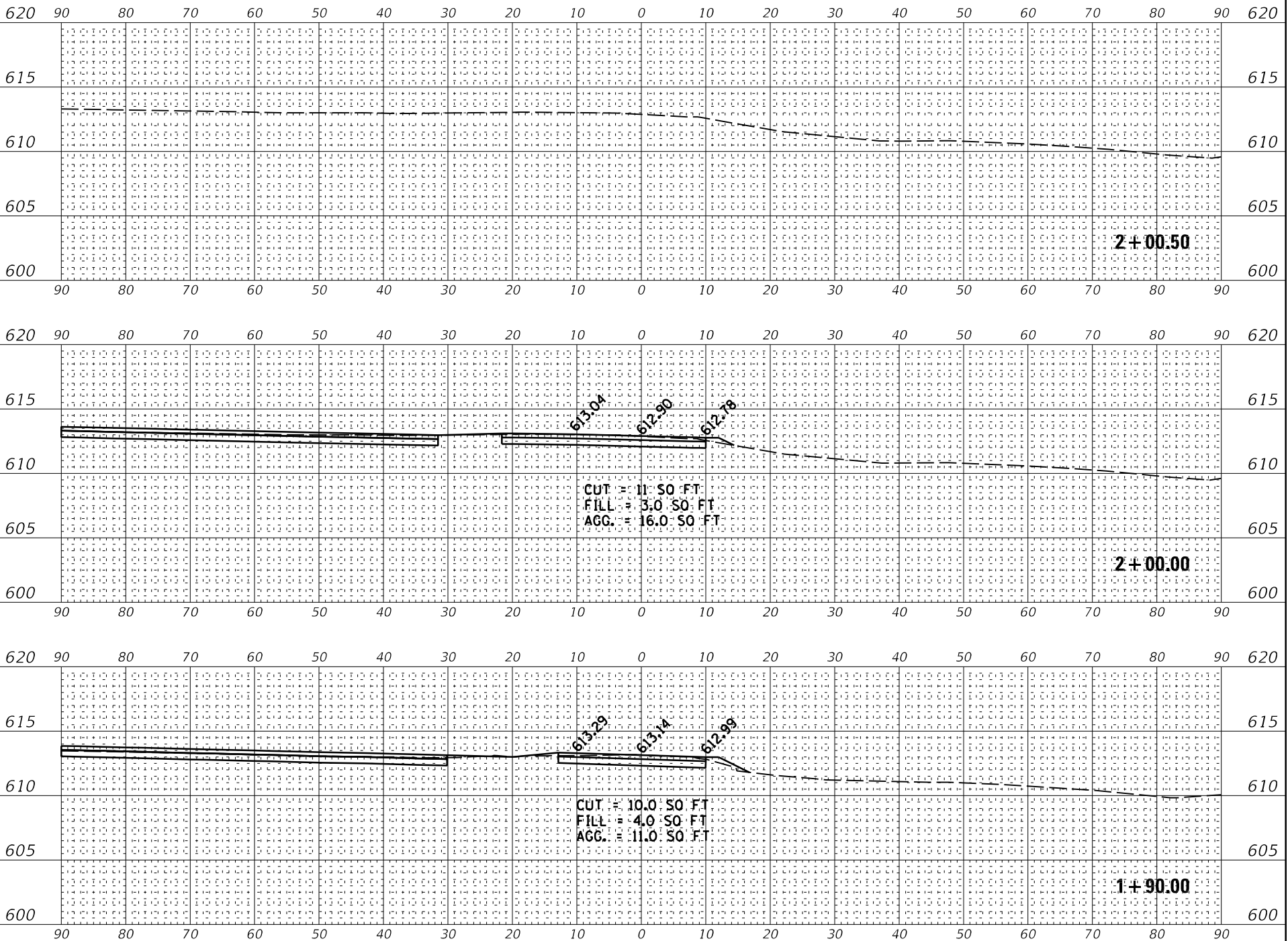
SHEET

OF

SHEETS

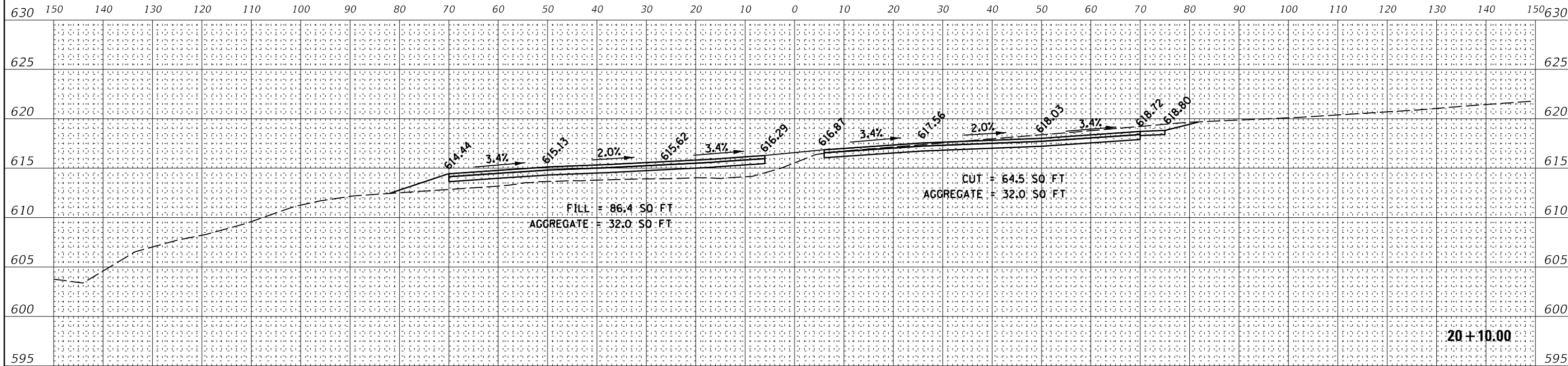
STA. 1+90.00 TO STA. 2+00.50

F.A. RTE. 627
SECTION PARK ROADS 2018-02
COUNTY LASALLE
CONTRACT NO. 66,004
TOTAL SHEET NO. 27
SHEETS 15

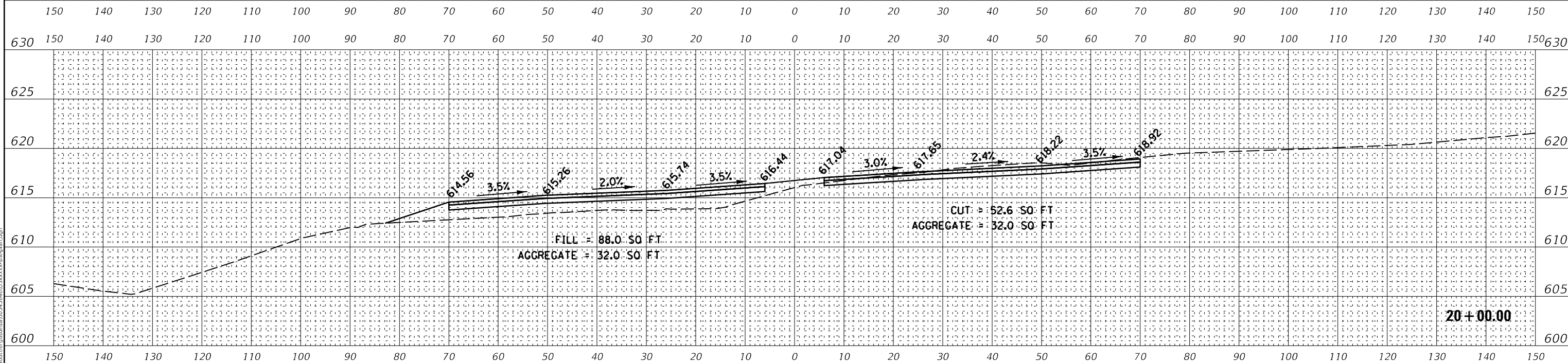




DATE	
BY	
FINAL SURVEY	SURVEYED
NOTE BOOK	PLOTTED
NO.	AREAS CHECKED



DATE	
BY	
ORIGINAL SURVEY	SURVEYED
NOTE BOOK	PLOTTED
NO.	AREAS CHECKED



MODEL: S:\MODEL\MAMES
FILE NAME: C:\pwworking\dat\ferguson\054540103\xxxxx\site\plan.dgn

USER NAME = fergusonsa	DESIGNED -	REVISED -
PLOT SCALE = 20.0000' / in.	DRAWN -	REVISED -
PLOT DATE = 11/5/2018	CHECKED -	REVISED -
	DATE -	REVISED -

STATE OF ILLINOIS
DEPARTMENT OF TRANSPORTATION

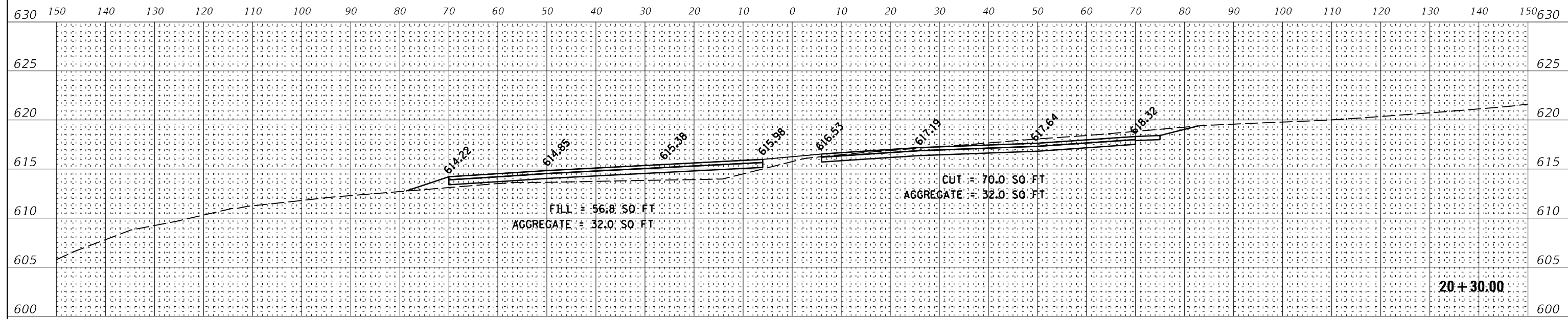
PARKING LOT CROSS-SECTIONS

SCALE: SHEET OF SHEETS STA. 0+00.00 TO STA. 0+10.00

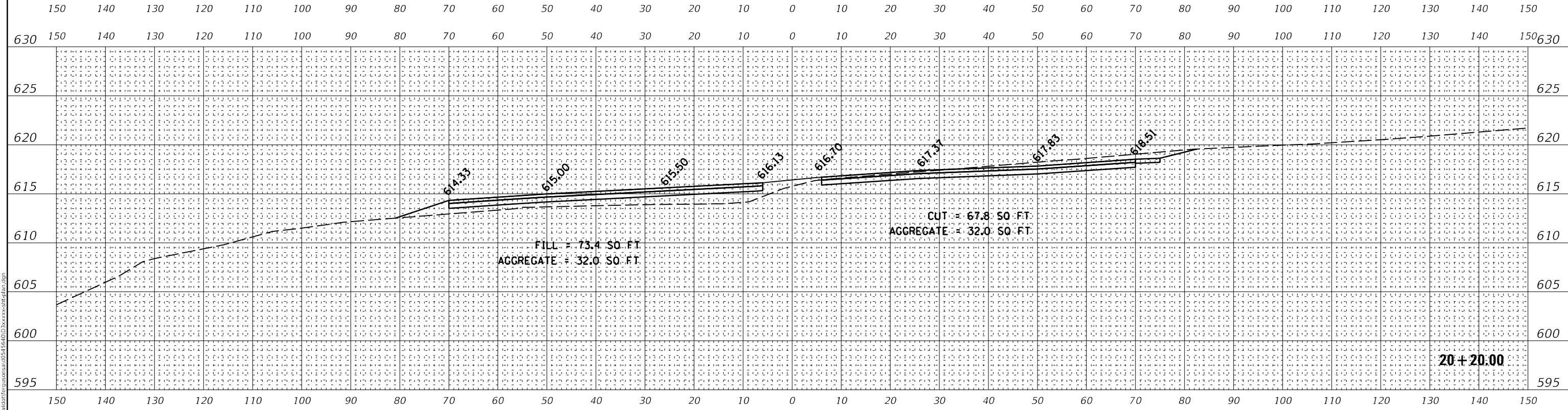
F.A. RTE.	SECTION	COUNTY	TOTAL SHEETS	SHEET NO.
627	PARK ROADS 2018-02	LASALLE	27	16
CONTRACT NO. 66J04				
ILLINOIS FED. AID PROJECT				



DATE	
BY	
FINAL SURVEY NO.	
SURVEYED PLOTTED	
NOTE BOOK TEMPLATE	
AREAS AREAS CHECKED	



DATE	
BY	
ORIGINAL SURVEY NO.	
SURVEYED PLOTTED	
NOTE BOOK TEMPLATE	
AREAS AREAS CHECKED	



MODEL: S:\MODEL\MAMES
FILE NAME: C:\pwworking\ferguson\054540\03xxx\site\plan.dgn

USER NAME =	ferguson	DESIGNED -	REVISED -
PLOT SCALE =	20.0000' / in.	DRAWN -	REVISED -
PLOT DATE =	11/5/2018	CHECKED -	REVISED -
		DATE -	REVISED -

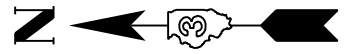
STATE OF ILLINOIS
DEPARTMENT OF TRANSPORTATION

PARKING LOT CROSS-SECTIONS

SCALE: SHEET OF SHEETS STA. 0+20.00 TO STA. 0+30.00

F.A. RTE.	SECTION	COUNTY	TOTAL SHEETS	SHEET NO.
627	PARK ROADS 2018-02	LASALLE	27	17
CONTRACT NO. 66J04				

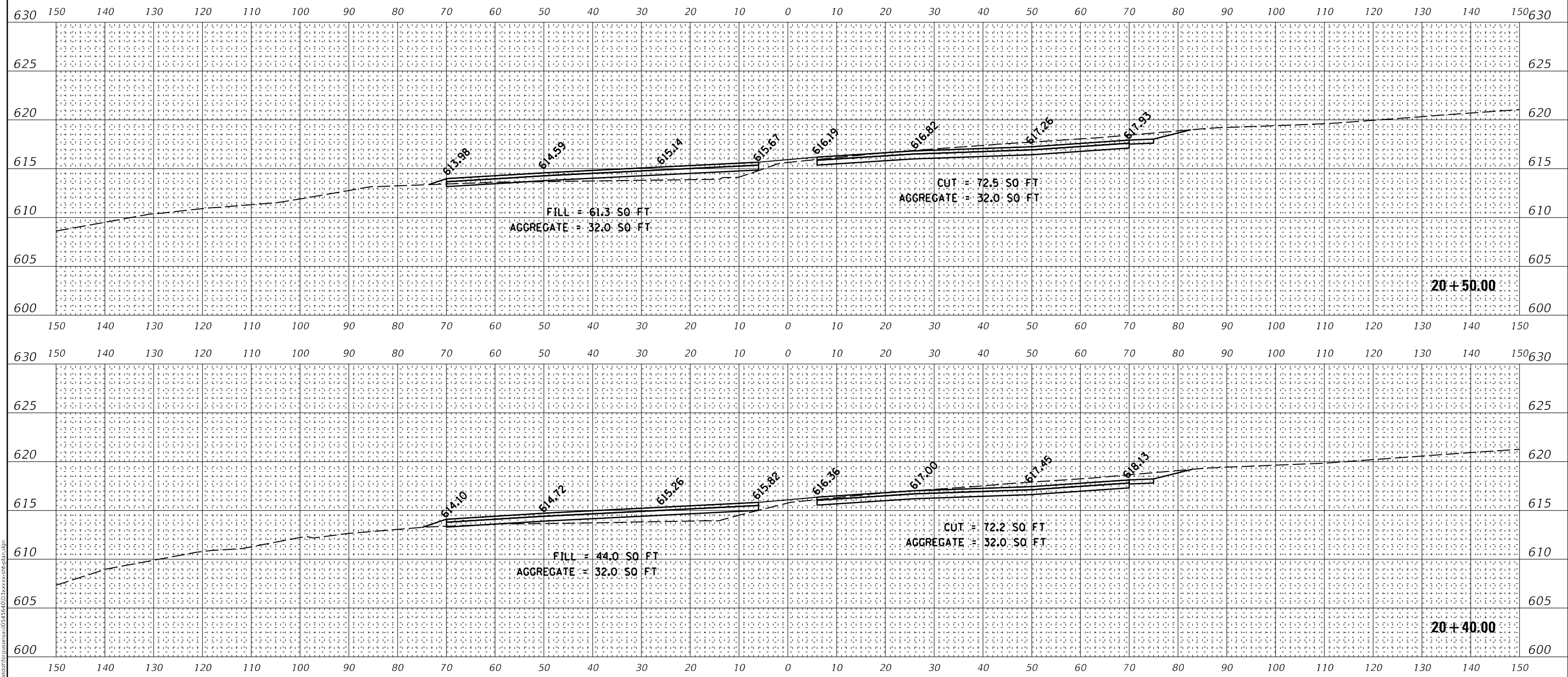
ILLINOIS FED. AID PROJECT



DATE	
BY	
FINAL SURVEY	SURVEYED
NOTE BOOK	PLOTTED
NO.	TEMPLATE
	AREAS
	CHECKED

DATE	
BY	
ORIGINAL SURVEY	SURVEYED
NOTE BOOK	PLOTTED
NO.	TEMPLATE
	AREAS
	CHECKED

MODEL: S:\MODEL\MAMES
FILE NAME: C:\pwwork\civil\ferguson\05454540\03xxxxx\site\plan.dgn



USER NAME =	ferguson	DESIGNED -		REVISED -	
PLOT SCALE =	20.0000' / in.	DRAWN -		REVISED -	
PLOT DATE =	11/5/2018	CHECKED -		REVISED -	
		DATE -		REVISED -	

STATE OF ILLINOIS
DEPARTMENT OF TRANSPORTATION

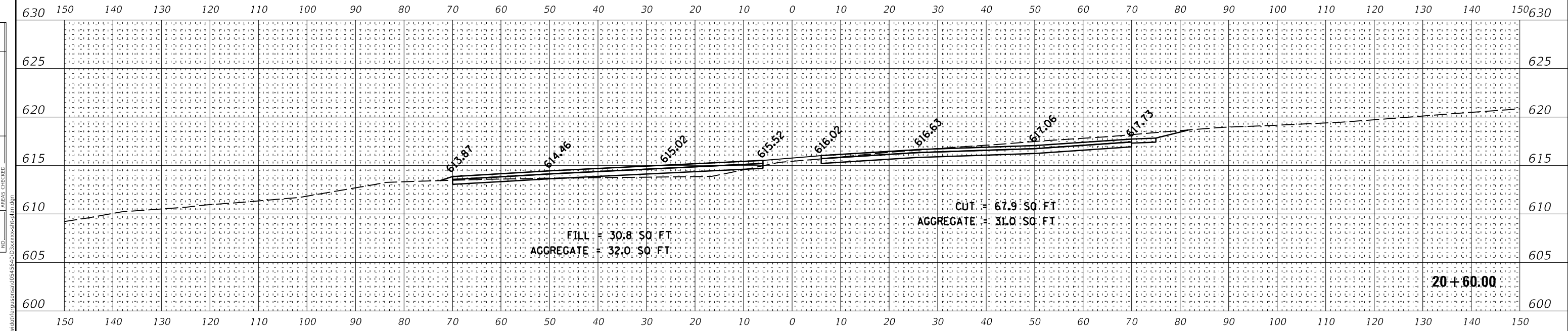
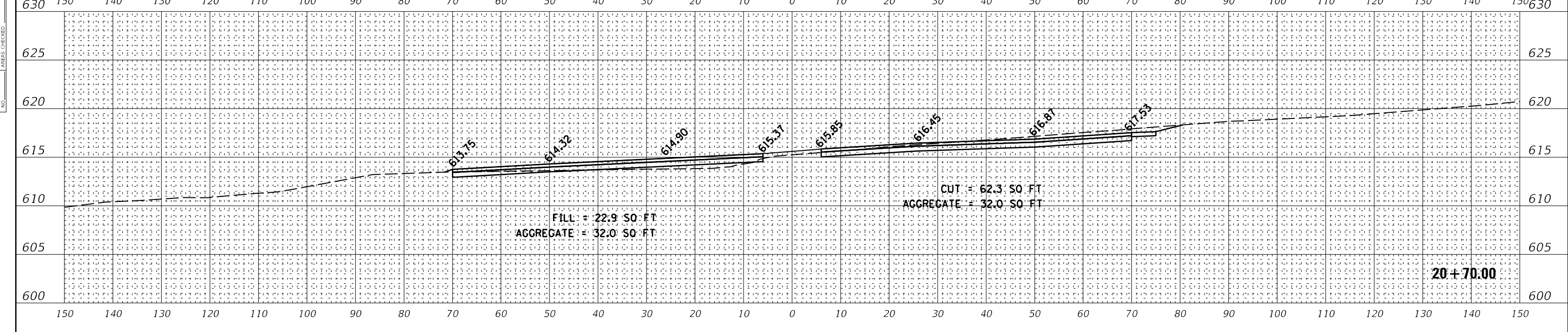
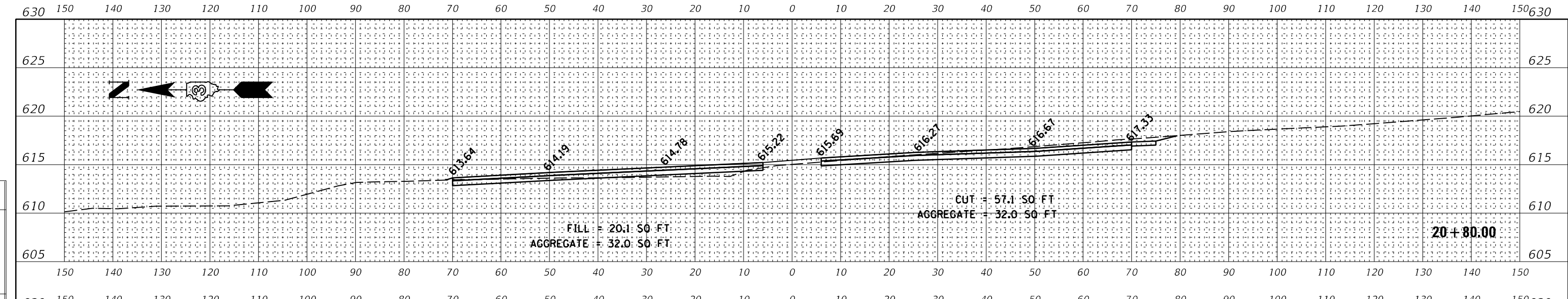
PARKING LOT CROSS-SECTIONS

SCALE: SHEET OF SHEETS STA. 0+40.00 TO STA. 0+50.00

F.A. RTE.	SECTION	COUNTY	TOTAL SHEETS	SHEET NO.
627	PARK ROADS 2018-02	LASALLE	27	18
ILLINOIS			FED. AID PROJECT	
			CONTRACT NO. 66J04	

DATE	
BY	
FINAL SURVEY	SURVEYED
NOTE BOOK	PLOTTED
NO.	TEMPLATE
	AREAS CHECKED
	AREAS CHECKED

DATE	
BY	
ORIGINAL SURVEY	SURVEYED
NOTE BOOK	PLOTTED
NO.	TEMPLATE
	AREAS CHECKED
	AREAS CHECKED




MODEL: S:\MODEL\MAMES	USER NAME = fergusonsa	DESIGNED -	REVISED -	STATE OF ILLINOIS DEPARTMENT OF TRANSPORTATION	PARKING LOT CROSS-SECTIONS	F.A. RTE.	SECTION	COUNTY	TOTAL SHEETS	SHEET NO.	
FILE NAME: C:\pwworking\ferguson\05454540\03xxxxx\site\plan.dgn	PLOT SCALE = 20.0000' / in.	DRAWN -	REVISED -			627	PARK ROADS 2018-02	LASALLE	27	19	
	PLOT DATE = 11/5/2018	CHECKED -	REVISED -			CONTRACT NO. 66J04					
		DATE -	REVISED -			ILLINOIS FED. AID PROJECT					

SCALE: SHEET OF SHEETS STA. 0+60.00 TO STA. 0+80.00



DATE	
BY	
FINAL SURVEY	SURVEYED
NOTE BOOK	PLOTTED
NO.	AREAS CHECKED



DATE	
BY	
ORIGINAL SURVEY	SURVEYED
NOTE BOOK	PLOTTED
NO.	AREAS CHECKED

MODEL: S:\MODEL\MAMES
 FILE NAME: C:\pwworking\ferguson\054540103\cross-sections.dgn

USER NAME = ferguson	DESIGNED -	REVISED -
PLOT SCALE = 20.0000' / in.	DRAWN -	REVISED -
PLOT DATE = 11/5/2018	CHECKED -	REVISED -
	DATE -	REVISED -

STATE OF ILLINOIS
 DEPARTMENT OF TRANSPORTATION

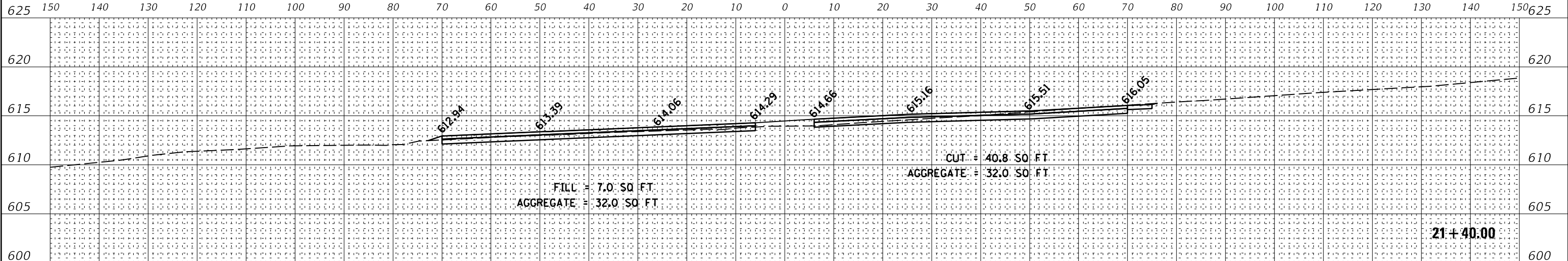
PARKING LOT CROSS-SECTIONS

SCALE: SHEET OF SHEETS STA. 0+90.00 TO STA. 1+10.00

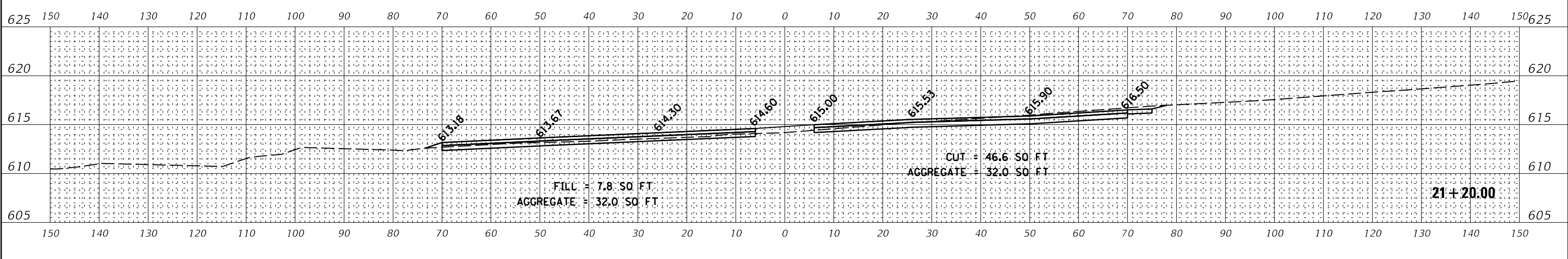
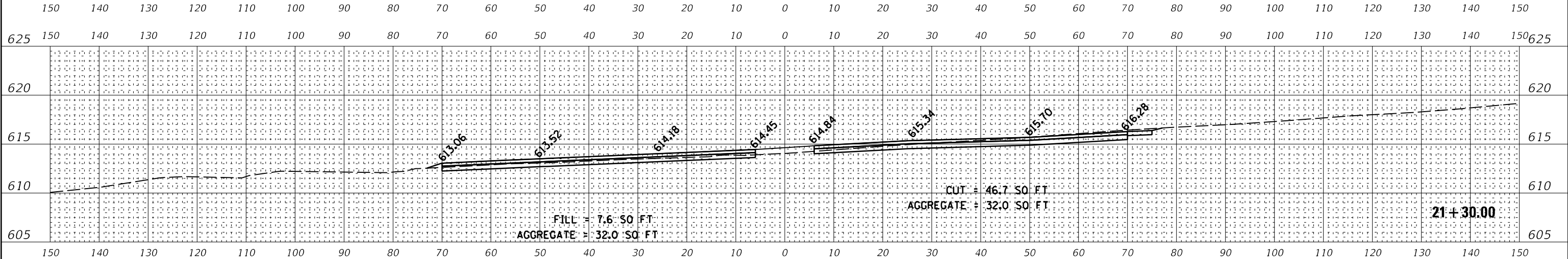
F.A. RTE.	SECTION	COUNTY	TOTAL SHEETS	SHEET NO.
627	PARK ROADS 2018-02	LASALLE	27	20
CONTRACT NO. 66J04				
ILLINOIS FED. AID PROJECT				



DATE	
BY	
FINAL SURVEY	SURVEYED
NOTE BOOK	PLOTTED
NO.	AREAS CHECKED



DATE	
BY	
ORIGINAL SURVEY	SURVEYED
NOTE BOOK	PLOTTED
NO.	AREAS CHECKED



USER NAME = fergusonsa	DESIGNED -	REVISED -
PLOT SCALE = 20.0000' / in.	DRAWN -	REVISED -
PLOT DATE = 11/5/2018	CHECKED -	REVISED -
	DATE -	REVISED -

STATE OF ILLINOIS
DEPARTMENT OF TRANSPORTATION

PARKING LOT CROSS-SECTIONS

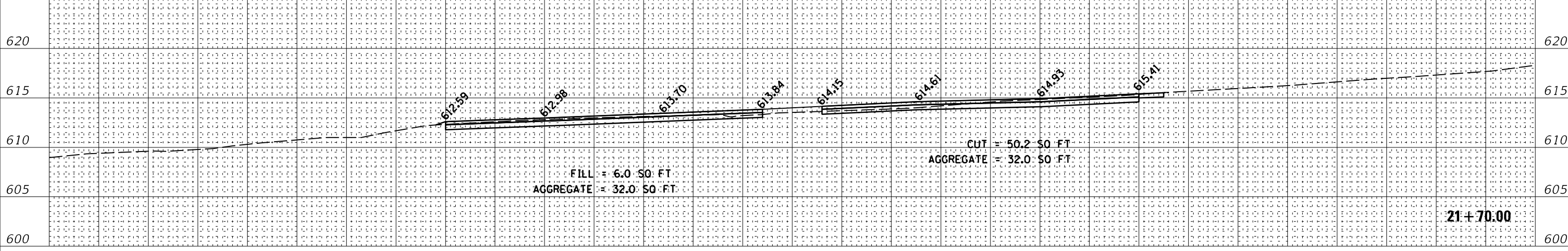
SCALE: SHEET OF SHEETS STA. 1+20.00 TO STA. 1+40.00

F.A. RTE.	SECTION	COUNTY	TOTAL SHEETS	SHEET NO.
627	PARK ROADS 2018-02	LASALLE	27	21
CONTRACT NO. 66J04				
ILLINOIS FED. AID PROJECT				

MODEL: S:\MODEL\MAMES
FILE NAME: C:\pwworking\ferguson\054546103\xxxxxx\site\plan.dgn

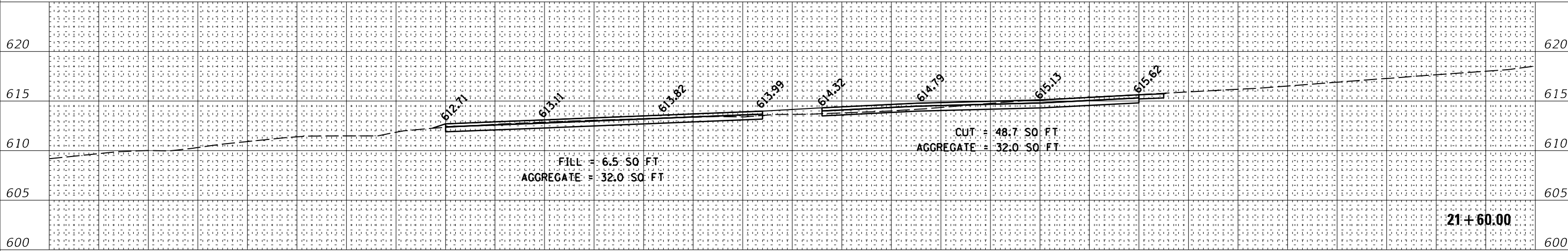


625 150 140 130 120 110 100 90 80 70 60 50 40 30 20 10 0 10 20 30 40 50 60 70 80 90 100 110 120 130 140 150 625



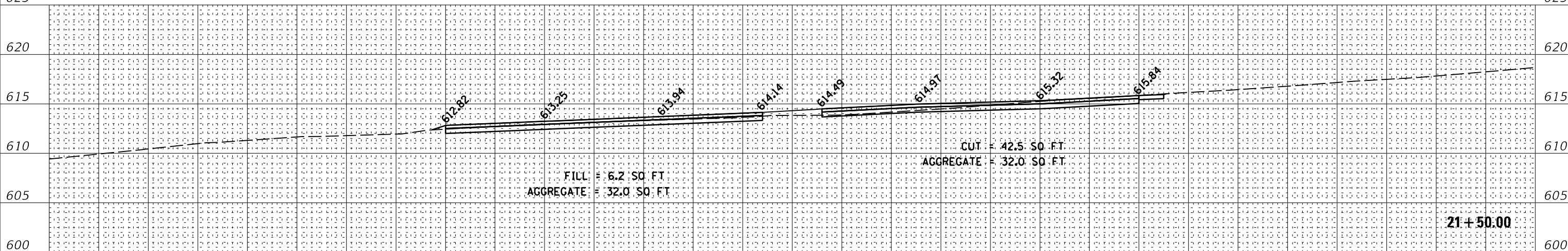
150 140 130 120 110 100 90 80 70 60 50 40 30 20 10 0 10 20 30 40 50 60 70 80 90 100 110 120 130 140 150

625 150 140 130 120 110 100 90 80 70 60 50 40 30 20 10 0 10 20 30 40 50 60 70 80 90 100 110 120 130 140 150 625



150 140 130 120 110 100 90 80 70 60 50 40 30 20 10 0 10 20 30 40 50 60 70 80 90 100 110 120 130 140 150

625 150 140 130 120 110 100 90 80 70 60 50 40 30 20 10 0 10 20 30 40 50 60 70 80 90 100 110 120 130 140 150 625



150 140 130 120 110 100 90 80 70 60 50 40 30 20 10 0 10 20 30 40 50 60 70 80 90 100 110 120 130 140 150

DATE	
BY	
SURVEYED	
PLOTTED	
TEMPERATURE	
AREAS CHECKED	
FINAL SURVEY	
NOTE BOOK	
NO.	

DATE	
BY	
SURVEYED	
PLOTTED	
TEMPERATURE	
AREAS CHECKED	
ORIGINAL SURVEY	
NOTE BOOK	
NO.	

MODEL: S:\MODEL\MAMES
FILE NAME: C:\pwworking\ferguson\054540103\cross-sections\21+50.00

USER NAME = fergusonsa	DESIGNED -	REVISED -
	DRAWN -	REVISED -
PLOT SCALE = 20.0000 "/td> <td>CHECKED -</td> <td>REVISED -</td>	CHECKED -	REVISED -
PLOT DATE = 11/5/2018	DATE -	REVISED -

STATE OF ILLINOIS
DEPARTMENT OF TRANSPORTATION

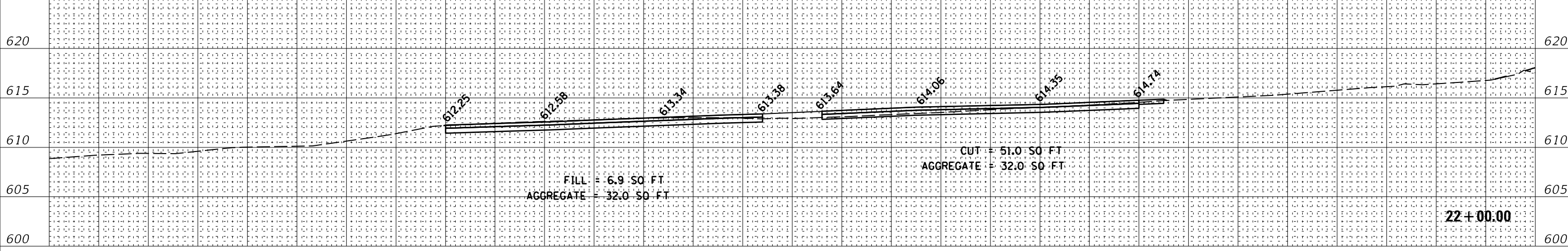
PARKING LOT CROSS-SECTIONS

SCALE: SHEET OF SHEETS STA. 1+50.00 TO STA. 1+70.00

F.A. RTE.	SECTION	COUNTY	TOTAL SHEETS	SHEET NO.
627	PARK ROADS 2018-02	LASALLE	27	22
CONTRACT NO. 66J04			ILLINOIS FED. AID PROJECT	

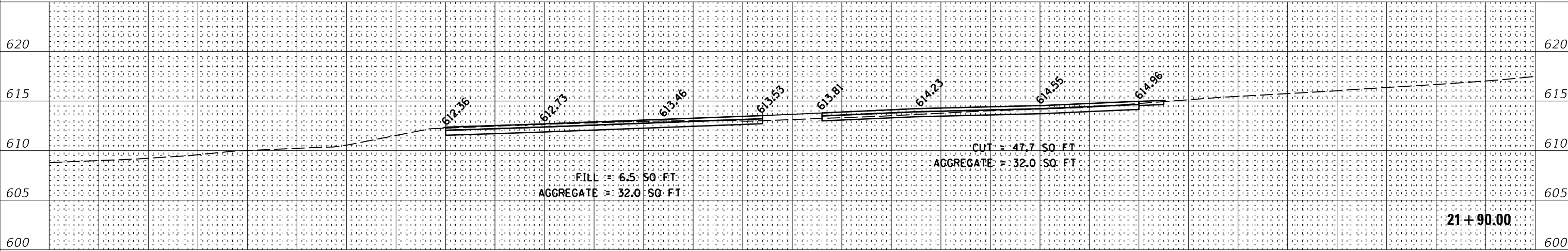


625 150 140 130 120 110 100 90 80 70 60 50 40 30 20 10 0 10 20 30 40 50 60 70 80 90 100 110 120 130 140 150 625



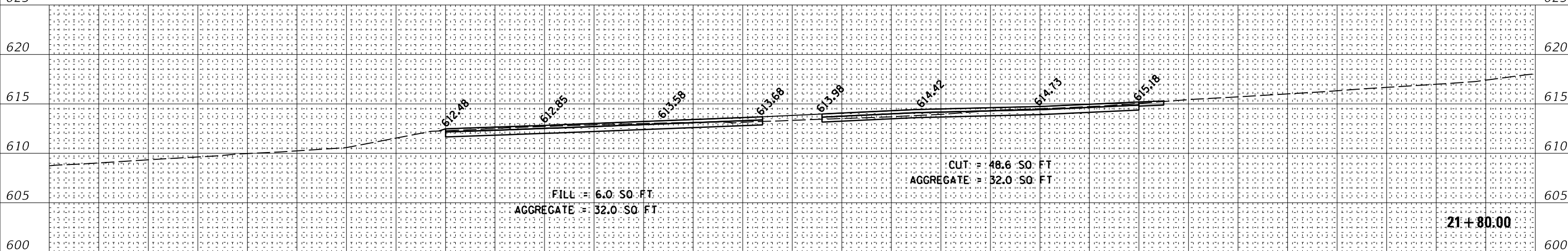
150 140 130 120 110 100 90 80 70 60 50 40 30 20 10 0 10 20 30 40 50 60 70 80 90 100 110 120 130 140 150

625 150 140 130 120 110 100 90 80 70 60 50 40 30 20 10 0 10 20 30 40 50 60 70 80 90 100 110 120 130 140 150 625



150 140 130 120 110 100 90 80 70 60 50 40 30 20 10 0 10 20 30 40 50 60 70 80 90 100 110 120 130 140 150

625 150 140 130 120 110 100 90 80 70 60 50 40 30 20 10 0 10 20 30 40 50 60 70 80 90 100 110 120 130 140 150 625



150 140 130 120 110 100 90 80 70 60 50 40 30 20 10 0 10 20 30 40 50 60 70 80 90 100 110 120 130 140 150

DATE	BY
SURVEYED	PLOTTED
NOTE BOOK	AREAS CHECKED
NO.	

DATE	BY
SURVEYED	PLOTTED
NOTE BOOK	AREAS CHECKED
NO.	

USER NAME = fergusonsa	DESIGNED -	REVISED -
PLOT SCALE = 20.0000' / in.	DRAWN -	REVISED -
PLOT DATE = 11/5/2018	CHECKED -	REVISED -
	DATE -	REVISED -

STATE OF ILLINOIS
DEPARTMENT OF TRANSPORTATION

PARKING LOT CROSS-SECTIONS

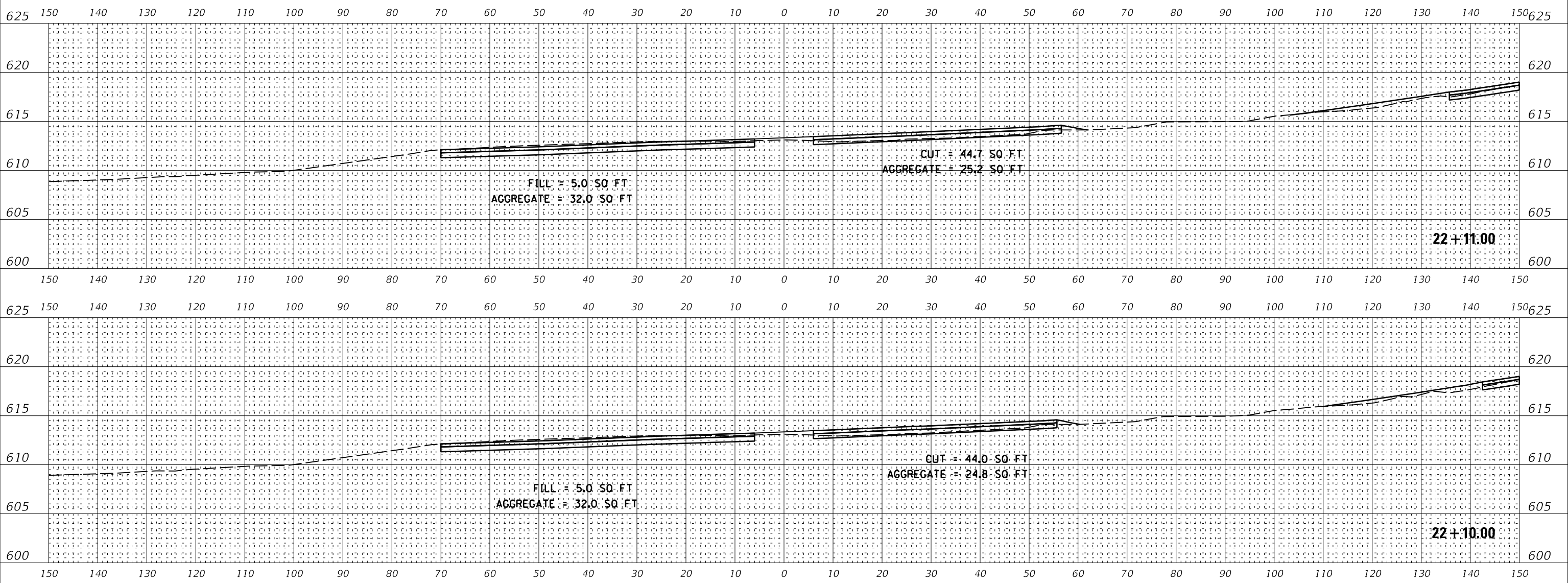
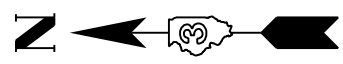
SCALE: SHEET OF SHEETS STA. 1+80.00 TO STA. 2+00.00

F.A. RTE.	SECTION	COUNTY	TOTAL SHEETS	SHEET NO.
627	PARK ROADS 2018-02	LASALLE	27	23
CONTRACT NO. 66J04				
ILLINOIS		FED. AID PROJECT		

MODEL: S:\MODEL\MAMES
FILE NAME: c:\pwworking\fergusonsa\054540103\xxxxx\site\plan.dgn

FINAL SURVEY	SURVEYED	DATE
NOTE BOOK	PLOTTED	
NO.	TEMPLATE	
	AREAS	
	CHECKED	

ORIGINAL SURVEY	SURVEYED	DATE
NOTE BOOK	PLOTTED	
NO.	TEMPLATE	
	AREAS	
	CHECKED	



MODEL: S:\MODEL\MAMES
FILE NAME: C:\pwworking\ferguson\054540\03xxxxx\site\plan.dgn

USER NAME = fergusonsa	DESIGNED -	REVISED -
PLOT SCALE = 20.0000 ' / in.	DRAWN -	REVISED -
PLOT DATE = 11/5/2018	CHECKED -	REVISED -
	DATE -	REVISED -

STATE OF ILLINOIS
DEPARTMENT OF TRANSPORTATION

PARKING LOT CROSS-SECTIONS

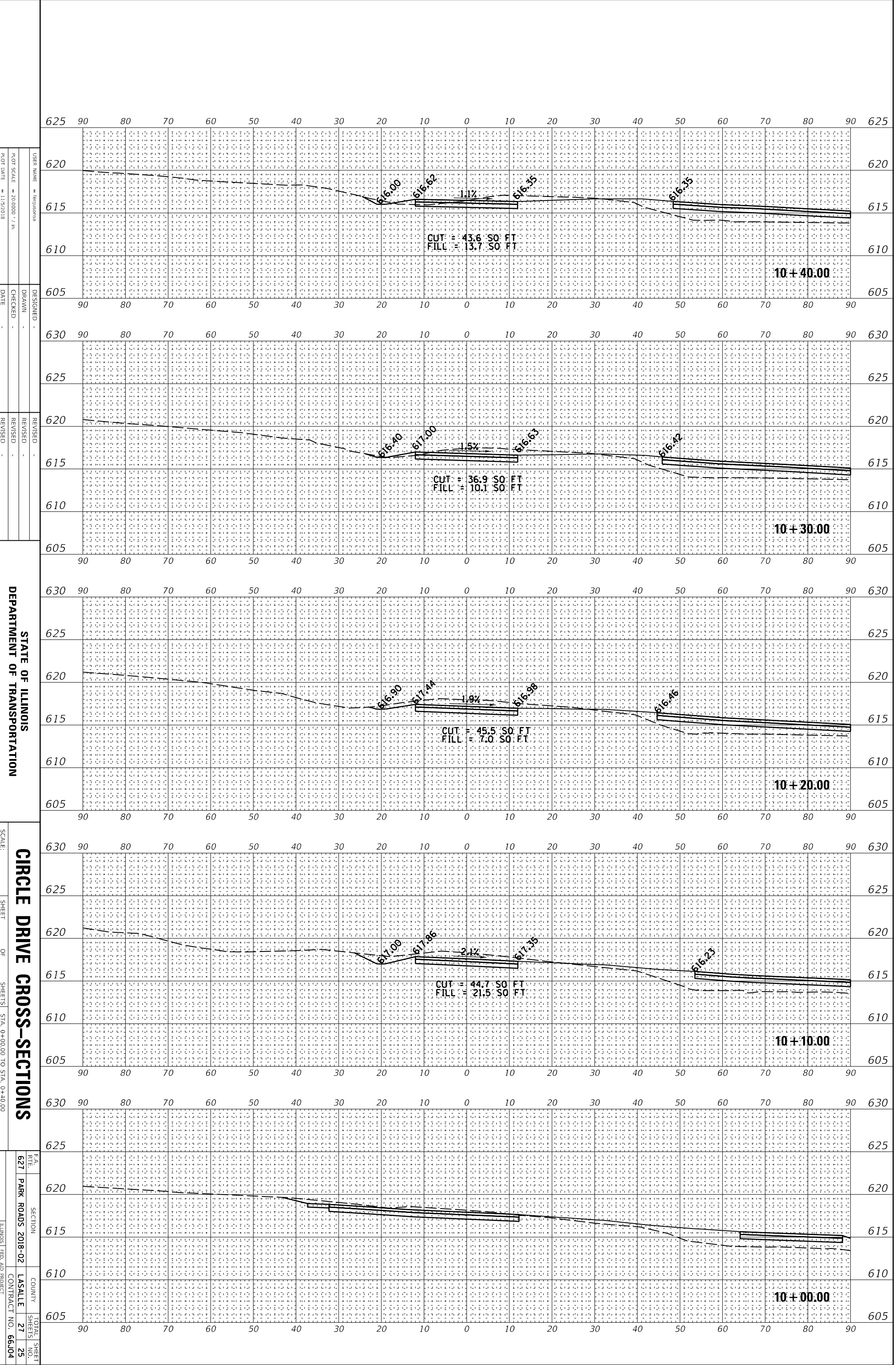
SCALE: SHEET OF SHEETS STA. 2+10.00 TO STA. 2+11.00

F.A. RTE.	SECTION	COUNTY	TOTAL SHEETS	SHEET NO.
627	PARK ROADS 2018-02	LASALLE	27	24
ILLINOIS FED. AID PROJECT			CONTRACT NO. 66J04	

ORIGINAL SURVEY	SURVEYED _____	BY _____	DATE _____
NOTE BOOK	PLOTTED _____		
	TEMPLATE _____		
	AREAS _____		
	AREAS CHECKED _____		

FINAL SURVEY	SURVEYED _____	BY _____	DATE _____
NOTE BOOK	PLOTTED _____		
	TEMPLATE _____		
	AREAS _____		
	AREAS CHECKED _____		

MODEL: \$MODELNAMES
FILE NAME: c:\low_work\pwidott\ferguson\sa\d0545640\D3xxxx-sht-plan.dgn



USER NAME = ferguson
PLOT SCALE = 20.0000 "/in.
PLOT DATE = 11/9/2018

DESIGNED -
DRAWN -
CHECKED -
DATE -

REVISED -
REVISED -
REVISED -

STATE OF ILLINOIS
DEPARTMENT OF TRANSPORTATION

SCALE: _____
SHEET _____ OF _____ SHEETS
STA. 0+00.00 TO STA. 0+40.00

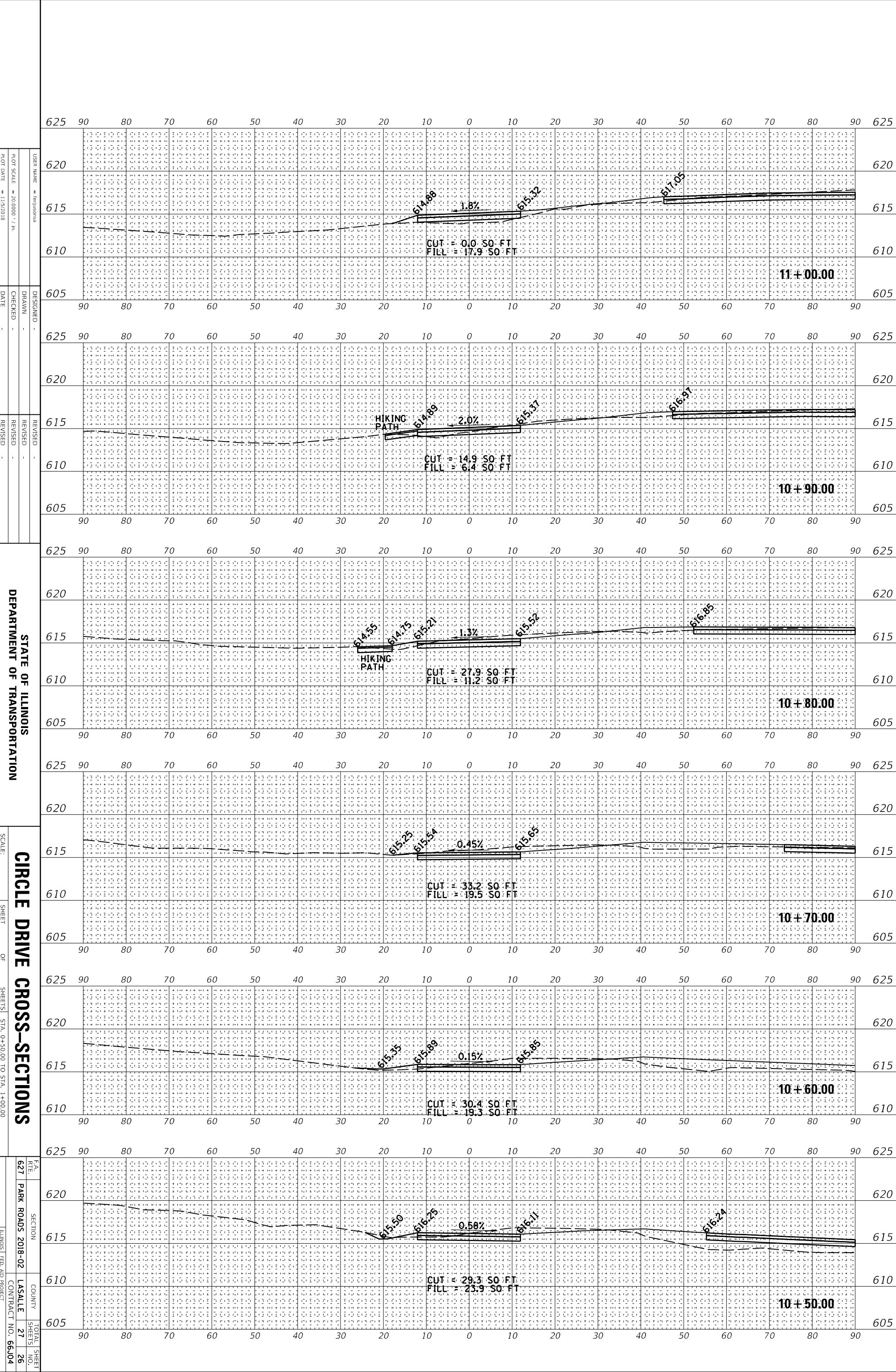
SECTION
COUNTY
CONTRACT NO. 66J04

F.A. RTE. 627
PARK ROADS 2018-02
TOTAL SHEET NO. 25

ORIGINAL SURVEY	SURVEYED	BY	DATE
NOTE BOOK	PLOTTED		
AREAS	TEMPLATE		
AREAS CHECKED			

FINAL SURVEY	SURVEYED	BY	DATE
NOTE BOOK	PLOTTED		
AREAS	TEMPLATE		
AREAS CHECKED			

MODEL: SMODEL.NAMES
FILE NAME: c:\low_work\p\w\dot\terguson\sa\0545640\D3\xxxx-sht-plan.dgn



STATE OF ILLINOIS
DEPARTMENT OF TRANSPORTATION

CIRCLE DRIVE CROSS-SECTIONS

SCALE: SHEET OF SHEETS STA. 0+50.00 TO STA. 1+00.00

DESIGNED -
DRAWN -
CHECKED -
DATE -

REVISIONS
REVISED -
REVISOR -
DATE -

USER NAME = terguson
PLOT SCALE = 20.0000 "/in.
PLOT DATE = 11/9/2018

F.A. RTE. 627
SECTION PARK ROADS 2018-02
COUNTY LASALLE
CONTRACT NO. 65J04

TOTAL SHEET NO. 27
SHEETS 26

ORIGINAL SURVEY	SURVEYED _____	BY _____	DATE _____
NOTE BOOK	PLOTTED _____		
	TEMPLATE _____		
	AREAS _____		
	AREAS CHECKED _____		

FINAL SURVEY	SURVEYED _____	BY _____	DATE _____
NOTE BOOK	PLOTTED _____		
	TEMPLATE _____		
	AREAS _____		
	AREAS CHECKED _____		

MODEL: \$MODELNAMES
 FILE NAME: c:\low_work\p\widott\fergusonsa\d0545640\D3xxxx-sht-plan.dgn

USER NAME = fergusonsa
 PLOT SCALE = 20.0000' / in.
 PLOT DATE = 11/9/2018

DESIGNED -
 DRAWN -
 CHECKED -
 DATE -

REVISED -
 REVISED -
 REVISED -
 REVISED -

STATE OF ILLINOIS
 DEPARTMENT OF TRANSPORTATION

CIRCLE DRIVE CROSS-SECTIONS
 SCALE: SHEET OF SHEETS STA. 1+10.00 TO STA. 1+27.05

F.A. RITE SECTION COUNTY TOTAL SHEET NO.
 627 PARK ROADS 2018-02 LASALE 27 27
 ILLINOIS FED. AID PROJECT CONTRACT NO. 66J04

