

STATE OF ILLINOIS
DEPARTMENT OF TRANSPORTATION

| F A R T E | SECTION | COUNTY | TOTAL SHEETS | SHEET NO |
|-----------|---------------------------|----------|-------------------|----------|
| VAR | D4 DEAD TREE REMOVAL 2019 | VARIOUS | 6 | 1 |
| | | ILLINOIS | CONTRACT NO 68E69 | |

INDEX OF SHEETS

- 1 COVER SHEET
- 2 GENERAL NOTES
- 3 SUMMARY OF QUANTITIES
- 4-6 SCHEDULE OF QUANTITIES

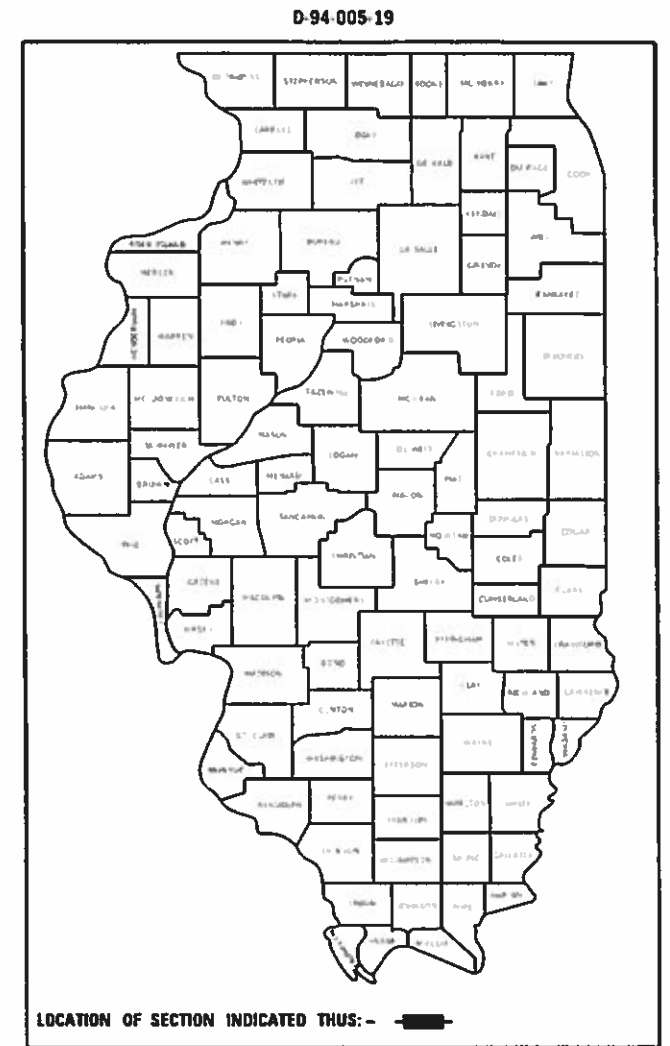
STANDARDS

| | |
|-----------|-----------|
| 701001-02 | 701201-05 |
| 701006-05 | 701301-04 |
| 701011-04 | 701426-09 |
| 701101-05 | 701901-08 |
| 701106-02 | |

PROPOSED
HIGHWAY PLANS

ROUTE: VARIOUS
SECTION: D4 DEAD TREE REMOVAL 2019
TYPE of IMPROVEMENT: TREE REMOVAL
VARIOUS COUNTIES

C-94-006-19



DESCRIPTION OF WORK: THIS PROJECT
CONSISTS OF DEAD TREE REMOVAL AT
VARIOUS LOCATIONS WITHIN DISTRICT 4.

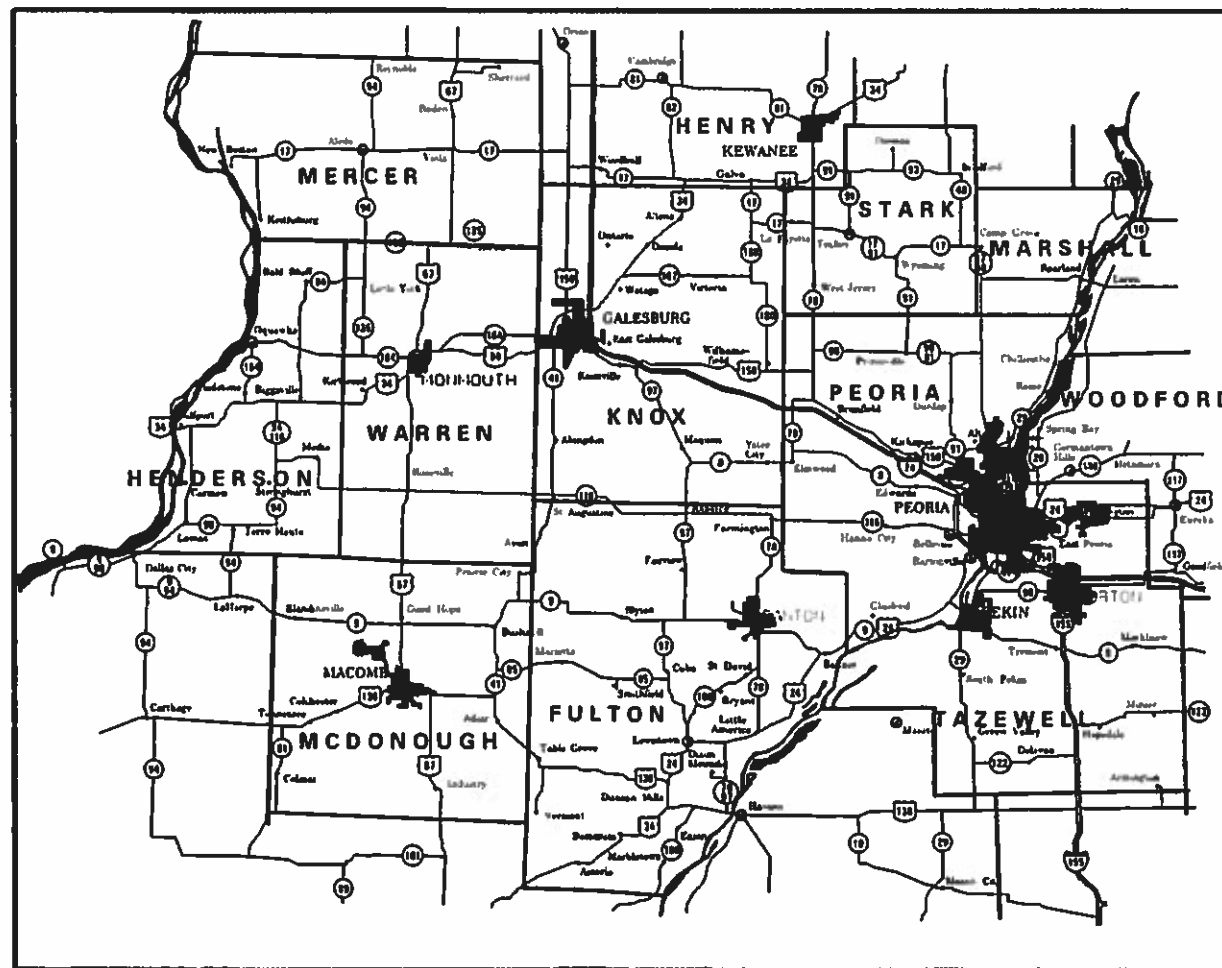
STATE OF ILLINOIS
DEPARTMENT OF TRANSPORTATION

SUBMITTED October 25 2018
Paul A. James
REGION THREE ENGINEER

Dec 7 2018
ENGINEER OF DESIGN AND ENVIRONMENT

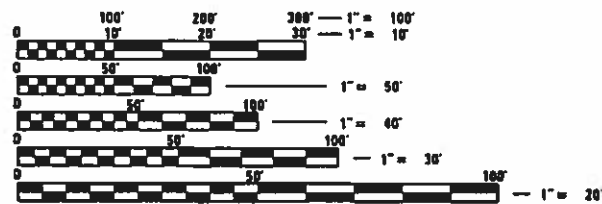
Dec 7 2018
Paul P. [Signature]
DIRECTOR OF HIGHWAYS PROJECT IMPLEMENTATION

PRINTED BY THE AUTHORITY
OF THE STATE OF ILLINOIS



MAP NOT TO SCALE

TREES TO BE REMOVED: 96 TREES



FULL SIZE PLANS HAVE BEEN PREPARED USING STANDARD
ENGINEERING SCALES. REDUCED SIZED PLANS WILL NOT
CONFORM TO STANDARD SCALES. IN MAKING MEASUREMENTS
ON REDUCED PLANS, THE ABOVE SCALES MAY BE USED.

J.U.L.I.E.
JOINT UTILITY LOCATION INFORMATION FOR EXCAVATION
1-800-892-0123
OR 011

PROJECT ENGINEER: MIKE LEWIS (309) 671-3454
PROJECT MANAGER: SUSAN DAVIS (309) 671-4485
CATALOG NO. 035667-00D
CONTRACT NO. 68E69

JOB SPECIFIC NOTES

TREE STUMP REMOVAL

Tree Stumps shall be removed as per article 201.04 of the "Standard Specifications for Road and Bridge Construction, "adopted April 1, 2016". The Contractor shall remove the stump within seven (7) days of removing the tree.

CUT TREE MATERIAL

The Contractor shall remove all debris (trunk, branches, chips, stumps, etc.) related to the tree removal from IDOT R.O.W. the same day the tree is cut down.

ASH TREE MATERIAL

Ash tree material shall be disposed of according to the State of Illinois Regulations for Emerald Ash Borer (EAB) trees.

COMMITMENTS

There are no commitments for this project.

MODEL: \$MODELNAME\$
FILE: \$NAME\$. \$FILE\$

| | | |
|------------------------|------------|-----------|
| USER NAME = \$USERS | DESIGNED - | REVISED - |
| | DRAWN - | REVISED - |
| PLOT SCALE = \$SCALE\$ | CHECKED - | REVISED - |
| PLOT DATE = \$DATE\$ | DATE - | REVISED - |

**STATE OF ILLINOIS
DEPARTMENT OF TRANSPORTATION**

GENERAL NOTES

SCALE: SHEET OF SHEETS STA. TO STA.

| | | | | |
|-----------|---------------------------|----------|--------------------|-----------|
| F.A. RTE. | SECTION | COUNTY | TOTAL SHEETS | SHEET NO. |
| VAR | D4 DEAD TREE REMOVAL 2019 | VARIOUS | 6 | 2 |
| | | | CONTRACT NO. 68E69 | |
| | | ILLINOIS | FED. AID PROJECT | |

| CODE NO. | ITEM | UNIT | TOTAL QUANTITY | CONST. CODE | |
|----------|---|-------|----------------|-------------|-------|
| | | | | 0031 | |
| | | | | 100% STATE | |
| | | | | VARIOUS | RURAL |
| 20100110 | TREE REMOVAL (6 TO 15 UNITS DIAMETER) | UNIT | 339.4 | 339.4 | |
| 20100210 | TREE REMOVAL (OVER 15 UNITS DIAMETER) | UNIT | 2130.8 | 2130.8 | |
| 67100100 | MOBILIZATION | L SUM | 1 | 1 | |
| 70100450 | TRAFFIC CONTROL AND PROTECTION, STANDARD 701201 | L SUM | 1 | 1 | |
| | | | | | |
| | | | | | |
| | | | | | |
| | | | | | |
| | | | | | |
| | | | | | |
| | | | | | |
| | | | | | |
| | | | | | |
| | | | | | |
| | | | | | |
| | | | | | |
| | | | | | |
| | | | | | |
| | | | | | |
| | | | | | |
| | | | | | |
| | | | | | |
| | | | | | |
| | | | | | |
| | | | | | |
| | | | | | |
| | | | | | |
| | | | | | |
| | | | | | |
| | | | | | |
| | | | | | |

MODEL: *MODEL NAME*
FILE NAME: *FILE*

| | | |
|----------------------|------------|-----------|
| USER NAME = *USER* | DESIGNED - | REVISED - |
| | DRAWN - | REVISED - |
| PLOT SCALE = *SCALE* | CHECKED - | REVISED - |
| PLOT DATE = *DATE* | DATE - | REVISED - |

**STATE OF ILLINOIS
DEPARTMENT OF TRANSPORTATION**

SUMMARY OF QUANTITIES

| F.A. RTÉ. | SECTION | COUNTY | TOTAL SHEETS | SHEET NO. |
|---------------------------|---------------------------|---------|--------------------|-----------|
| VAR | D4 DEAD TREE REMOVAL 2019 | VARIOUS | 6 | 3 |
| | | | CONTRACT NO. 68E69 | |
| ILLINOIS FED. AID PROJECT | | | | |

| Tree Number | Tree Type | 20100110 Diameter (Inches) | 20100210 Diameter (Inches) | Primary Route | County | Secondary Route (if intersection) | Location | Road Side |
|-------------|------------|----------------------------|----------------------------|---------------|-----------|-----------------------------------|---|-----------|
| 1 | Cottonwood | | 48.0 | IL 94 | Henderson | | North of the Rozetta Junction (IL 164 & IL 94) 1/2 mile North of 24 | West |
| 2 | Cottonwood | | 60.0 | IL 94 | Henderson | | North of the Rozetta Junction (IL 164 & IL 94) 1/2 mile North of 24 | West |
| 3 | Cottonwood | | 30.0 | IL 94 | Henderson | | North of the Rozetta Junction (IL 164 & IL 94) 1 mile North of 245 | East |
| 4 | Cottonwood | | 24.0 | IL 94 | Henderson | | North of the Rozetta Junction (IL 164 & IL 94) 1.5 mile North of 24 | West |
| 5 | Cottonwood | | 26.0 | IL 94 | Henderson | | North of the Rozetta Junction (IL 164 & IL 94) 1.5 mile North of 24 | West |
| 6 | Cottonwood | | 36.0 | IL 94 | Henderson | | North of Rozetta Junction (IL 164 & IL 94) 1.5 mile North of 2450 | East |
| 7 | Cottonwood | | 36.0 | IL 94 | Henderson | | North of Rozetta Junction (IL 164 & IL 94) 1.5 mile North of 2450 | East |
| 8 | Cottonwood | | 28.0 | US 17 | Mercer | | West of Joy (25 miles West of 100th St and US 17 before Guardrail | North |
| 9 | Cottonwood | | 28.0 | US 17 | Mercer | | West of Joy (25 miles West of 100th St and US 17 behind guardrail | North |
| 10 | Cottonwood | | 36.0 | US 17 | Mercer | | West of Joy (1/4 miles West of 120th St and US 17) | South |
| 11 | Oak | | 25.0 | US 17 | Mercer | | 40 yard West of North Henderson Rd. or 320th St (East) | South |
| 12 | Cottonwood | | 36.0 | US 17 | Mercer | | West of Viola (150 feet East of 275th St) | North |
| 13 | Cottonwood | | 36.0 | US 17 | Mercer | | West of Viola (350 feet East of 275th St) | North |
| 14 | Cottonwood | | 36.0 | IL 94 | Mercer | | South of Aledo (50 yards North of 70th Ave) | West |
| 15 | Cottonwood | | 36.0 | IL 94 | Mercer | | South of Aledo (50 yards North of 70th Ave) | West |
| 16 | Ash | 15.0 | | IL 116 | Warren | | 1/2 mile East of 147th St (8 miles East of Roseville) | North |
| 17 | Ash | 15.0 | | IL 116 | Warren | | 1/2 mile East of 147th St (8 miles East of Roseville) | North |
| 18 | Pine | | 30.0 | IL 116 | Warren | | 4.5 miles East of Roseville (East of 115th St) | North |
| 19 | Ash | | 36.0 | IL 116 | Warren | | 4.5 miles East of Roseville (East of 115th St) | South |
| 20 | Pine | 15.0 | | US 34 | Warren | US 67 | 1/2 mile North of 180th Ave. | East |
| 21 | Pine | 15.0 | | US 34 | Warren | US 67 | 1/2 mile North of 180th Ave. | East |
| 22 | Ash | | 20.0 | IL 135 | Warren | IL 94 | 1 mile North of Little York (approx 150' North of Intersection) | West |
| 23 | Pine | | 24.0 | IL 135 | Warren | IL 94 | intersection of 210th St (4 miles South of Little York) | Northwest |
| 24 | Pine | | 24.0 | IL 135 | Warren | | intersection of 210th St (4 miles South of Little York) | Northwest |
| 25 | Sycamore | | 20.0 | US 150 | Knox | | North of Galesburg (.3 of a mile North of 2200 St) | West |
| 26 | Ash | 15.0 | | US 150 | Knox | | North of Galesburg (.2 miles North of 2350 St) | East |
| 27 | Ash | 12.0 | | US 150 | Knox | | North of Galesburg (.8 miles North of 2350 St) | East |
| 28 | Ash | 15.0 | | I-74 | Knox | | M.M. 52.6 West Bound (Before Guardrail) | North |
| 29 | Ash | 10.0 | | I-74 | Knox | | M.M. 49.5 West Bound | North |
| 30 | Ash | 10.0 | | I-74 | Knox | | M.M. 49.5 West Bound | North |
| 31 | Cottonwood | | 20.0 | I-74 | Knox | | M.M. 45.2 West Bound | North |
| 32 | Ash | | 20.0 | I-74 | Knox | | M.M. 52.0 East Bound | South |
| 33 | Ash | 15.0 | | I-74 | Knox | | M.M. 52.2 East Bound | South |
| 34 | Ash | 15.0 | | I-74 | Knox | | M.M. 52.8 East Bound | South |
| 35 | Ash | | 20.0 | I-74 | Knox | | M.M. 53.1 East Bound | South |
| 36 | Ash | 15.0 | | US 34 | Knox | | Seminary St Exit Ramp (East Bound) | South |
| 37 | Ash | 15.0 | | US 34 | Knox | | Seminary St Exit Ramp (East Bound) | South |
| 38 | Ash | | 20.0 | RTE 17 | Stark | | 0.3 miles West of 800E North side of road behind guardrail | North |
| 39 | Oak | | 30.0 | RTE 93 | Stark | | 0.1 miles East of 790E | North |
| 40 | Oak | | 30.0 | RTE 93 | Stark | | 0.25 miles East of 790E | North |
| 41 | Ash | | 30.0 | RTE 93 | Stark | | 0.1 miles East of 950E | South |
| 42 | Ash | | 24.0 | RTE 40 | Stark | | 0.5 miles South of 1700N | West |

MODEL: 14000110.DWG
FILE NAME: 14000110.DWG

| | | |
|-----------------------|------------|-----------|
| USER NAME = \$USERS | DESIGNED - | REVISED - |
| | DRAWN - | REVISED - |
| PLOT SCALE = \$SCALES | CHECKED - | REVISED - |
| PLOT DATE = \$DATES | DATE - | REVISED - |

**STATE OF ILLINOIS
DEPARTMENT OF TRANSPORTATION**

| | | | | | | | | |
|-------------------------------|--|--------|-------|----|--------|------|----|------|
| SCHEDULE OF QUANTITIES | | SCALE: | SHEET | OF | SHEETS | STA. | TO | STA. |
| | | | | | | | | |

| | | | | |
|--------------------|---------------------------|------------------|--------------|-----------|
| F.A. RTE. | SECTION | COUNTY | TOTAL SHEETS | SHEET NO. |
| VAR | D4 DEAD TREE REMOVAL 2019 | VARIOUS | 6 | 4 |
| CONTRACT NO. 68E69 | | | | |
| ILLINOIS | | FED. AID PROJECT | | |

| Tree Number | Tree Type | 20100110 Diameter (Inches) | 20100210 Diameter (Inches) | Primary Route | County | Secondary Route (if intersection) | Location | Road Side |
|-------------|------------|----------------------------|----------------------------|---------------|-----------|-----------------------------------|---|-----------|
| 43 | Cottonwood | | 40.0 | IL 89 | Marshall | | 2.2 miles South of Larose (behind Guard Rail) | West |
| 44 | Cottonwood | | 17.0 | IL 89 | Marshall | | 2.2 miles South of Larose (behind Guard Rail) | West |
| 45 | Cottonwood | 14.0 | | IL 89 | Marshall | | 2.2 miles South of Larose (behind Guard Rail) | West |
| 46 | Locust | 10.0 | | RTE 17 | Marshall | | 0.2 miles East of 950E | North |
| 47 | Locust | 10.0 | | RTE 17 | Marshall | | 0.7 Miles East of 400E | North |
| 48 | Locust | 10.0 | | RTE 17 | Marshall | | 0.7 Miles East of 400E | North |
| 49 | Locust | 10.0 | | RTE 17 | Marshall | | 0.7 Miles East of 400E | North |
| 50 | Locust | 10.0 | | RTE 17 | Marshall | | 0.7 Miles East of 400E | North |
| 51 | Locust | 10.0 | | RTE 17 | Marshall | | 0.7 Miles East of 400E | North |
| 52 | Locust | 10.0 | | RTE 17 | Marshall | | 0.7 Miles East of 400E | North |
| 53 | Locust | 10.0 | | RTE 17 | Marshall | | 0.7 Miles East of 400E | North |
| 54 | Ash | | 24.0 | RT 136 | McDonough | Waters Rd. | West of Table Grove (JCT of Rt 136 and Waters Rd) | South |
| 55 | Ash | | 16.0 | RT 136 | McDonough | Waters Rd. | West of Table Grove (JCT of Rt 136 and Waters Rd) | South |
| 56 | Cottonwood | | 48.0 | RT 41 | McDonough | | 1/2 mile South of Avon | East |
| 57 | Cottonwood | | 22.5 | I-74 | Tazewell | | M.M. 108 East Bound | South |
| 58 | Cottonwood | | 22.0 | I-74 | Tazewell | | M.M. 108 East Bound | South |
| 59 | Cottonwood | | 17.5 | I-74 | Tazewell | | M.M. 108 East Bound | South |
| 60 | Cottonwood | | 21.5 | I-74 | Tazewell | | M.M. 108 East Bound | South |
| 61 | Cottonwood | | 18.0 | I-74 | Tazewell | | M.M. 115 East Bound | South |
| 62 | Cottonwood | | 65.0 | RT 9 | Tazewell | | 1/4 mile West of Mackinaw River | North |
| 63 | Cottonwood | | 72.5 | RT 9 | Tazewell | | 1/4 mile West of Mackinaw River | North |
| 64 | Cottonwood | | 62.5 | RT 9 | Tazewell | | 1/4 mile West of Mackinaw River | North |
| 65 | Cottonwood | | 84.0 | RT 9 | Tazewell | | 1/4 mile West of Mackinaw River | North |
| 66 | Cottonwood | | 27.0 | RT 9 | Tazewell | Veterans Rd | Intersection of Rt. 9 and Veterans Rd | Southeast |
| 67 | Cottonwood | | 27.0 | RT 9 | Tazewell | Veterans Rd | Intersection of Rt. 9 and Veterans Rd | Southeast |
| 68 | Cottonwood | | 24.0 | RT 9 | Tazewell | Veterans Rd | Intersection of Rt. 9 and Veterans Rd | Southeast |
| 69 | Cottonwood | | 26.0 | RT 150 | Tazewell | | 2400-2600 Block West of Shady Knolls Rd | South |
| 70 | Cottonwood | 12.5 | | RT 150 | Tazewell | | 2400-2600 Block West of Shady Knolls Rd | South |
| 71 | Cottonwood | 11.5 | | RT 150 | Tazewell | | 2400-2600 Block West of Shady Knolls Rd | South |
| 72 | Cottonwood | 15.0 | | RT 150 | Tazewell | | 2400-2600 Block West of Shady Knolls Rd | South |
| 73 | Cottonwood | | 21.5 | RT 150 | Tazewell | | East of Shady Knolls Rd | South |
| 74 | Cottonwood | | 24.0 | RT 150 | Tazewell | | East of Shady Knolls Rd | South |
| 75 | Cottonwood | | 25.0 | RT 150 | Tazewell | | East of Shady Knolls Rd | South |
| 76 | Cottonwood | | 34.0 | RT 150 | Tazewell | | East of Shady Knolls Rd | South |
| 77 | Cottonwood | | 24.0 | RT 150 | Tazewell | | East of Shady Knolls Rd | South |
| 78 | Cottonwood | 11.0 | | RT 150 | Tazewell | | East of Shady Knolls Rd | South |
| 79 | Cottonwood | | 35.0 | RT 150 | Tazewell | | East of Shady Knolls Rd | South |
| 80 | Cottonwood | | 40.7 | IL 18 | Putnam | | 0.6 miles West of North 100 Ave. (Behind Guardrail) | North |
| 81 | Cottonwood | | 27.7 | IL 18 | Putnam | | 0.6 miles West of North 100 Ave. (Behind Guardrail) | North |
| 82 | Cottonwood | | 30.6 | IL 18 | Putnam | | 0.6 miles West of North 100 Ave. (Behind Guardrail) | North |
| 83 | Cottonwood | | 31.5 | IL 18 | Putnam | | 0.6 miles West of North 100 Ave. (Behind Guardrail) | South |
| 84 | Cottonwood | | 36.3 | IL 18 | Putnam | | 0.6 miles West of North 100 Ave. (Behind Guardrail) | South |

MODEL: SHADENAMES
FILE NAME: ST115

| | | |
|-----------------------|------------|-----------|
| USER NAME = \$USERS | DESIGNED - | REVISED - |
| | DRAWN - | REVISED - |
| PLOT SCALE = \$SCALES | CHECKED - | REVISED - |
| PLOT DATE = \$DATES | DATE - | REVISED - |

**STATE OF ILLINOIS
DEPARTMENT OF TRANSPORTATION**

| | | | | | | |
|-------------------------------|-------|-----------|---------------------------|---------|--------------|-----------|
| SCHEDULE OF QUANTITIES | | F.A. RTE. | SECTION | COUNTY | TOTAL SHEETS | SHEET NO. |
| | | VAR | D4 DEAD TREE REMOVAL 2019 | VARIOUS | 6 | 5 |
| SCALE: | SHEET | OF | SHEETS | STA. | TO STA. | |

| | | | |
|--|--|--------------------|------------------|
| | | ILLINOIS | FED. AID PROJECT |
| | | CONTRACT NO. 68E69 | |

| Tree Number | Tree Type | 20100110 Diameter (Inches) | 20100210 Diameter (Inches) | Primary Route | County | Secondary Route (if intersection) | Location | Road Side |
|--------------|------------|----------------------------|----------------------------|---------------|--------|-----------------------------------|---|-----------|
| 85 | Cottonwood | | 21.0 | IL 18 | Putnam | | West of N. 100 Ave (GPS North 41 degrees 06.379', West 89 Degrees 18) | South |
| 86 | Cottonwood | | 26.7 | IL 18 | Putnam | | West of N. 100 Ave (GPS North 41 degrees 06.379', West 89 Degrees 18) | South |
| 87 | Cottonwood | 13.4 | | IL 18 | Putnam | | West of N. 100 Ave (GPS North 41 degrees 06.379', West 89 Degrees 18) | South |
| 88 | Locust | | 21.0 | IL 18 | Putnam | | 1/4 mile East of IL 26 | North |
| 89 | Cottonwood | | 26.7 | IL 18 | Putnam | | 1/4 mile East of IL 26 | North |
| 90 | Cottonwood | | 31.8 | IL 18 | Putnam | | 1/2 mile West of IL 26/IL 18 intersection | North |
| 91 | Cottonwood | | 17.5 | IL 18 | Putnam | | 1/2 mile West of IL 26/IL 18 intersection | North |
| 92 | Cottonwood | | 22.9 | IL 18 | Putnam | | 1/2 mile West of IL 26/IL 18 intersection | North |
| 93 | Cottonwood | | 38.5 | IL 18 | Putnam | | 1/2 mile West of IL 26/IL 18 intersection | South |
| 94 | Cottonwood | | 17.8 | IL 18 | Putnam | | GPS North 41 degrees 06.254', West 89 degrees 20.933' (West of IL 26 & IL 18) | North |
| 95 | Cottonwood | | 25.1 | IL 18 | Putnam | | GPS North 41 degrees 06.254', West 89 degrees 20.933' (West of IL 26 & IL 18) | South |
| 96 | Ash | | 48.0 | US 150 | Peoria | | .5 West of IL 91 and US 150 | South |
| GRAND TOTALS | | 339.4 | 2130.8 | | | | | |

MODEL: \\MODELNAME\$
FILE NAME: \$FILE\$

| | | |
|------------------------|------------|-----------|
| USER NAME = \$USERS | DESIGNED - | REVISED - |
| | DRAWN - | REVISED - |
| PLOT SCALE = \$SCALE\$ | CHECKED - | REVISED - |
| PLOT DATE = \$DATE\$ | DATE - | REVISED - |

**STATE OF ILLINOIS
DEPARTMENT OF TRANSPORTATION**

SCHEDULE OF QUANTITIES

SCALE: SHEET OF SHEETS STA. TO STA.

| | | | | |
|-----------|---------------------------|----------|--------------------|-----------|
| F.A. RTE. | SECTION | COUNTY | TOTAL SHEETS | SHEET NO. |
| VAR | D4 DEAD TREE REMOVAL 2019 | VARIOUS | 6 | 6 |
| | | | CONTRACT NO. 68E69 | |
| | | ILLINOIS | FED. AID PROJECT | |