

PRINT DRIVER = L:\ESB\Bates\9
SCALE = 1/8" = 1'-0"
DATE = 03/18/18



USER NAME = skm
ESCA PROJECT NO. 1295.03
PLOT SCALE = 0.1667 / 1"
PLOT DATE = 10/4/2018 1:04:38 PM

DESIGNED - JMK
DRAWN - JMK
CHECKED - ELH
DATE - 03/18

REVISED -
REVISED -
REVISED -
REVISED -

**STATE OF ILLINOIS
DEPARTMENT OF TRANSPORTATION**

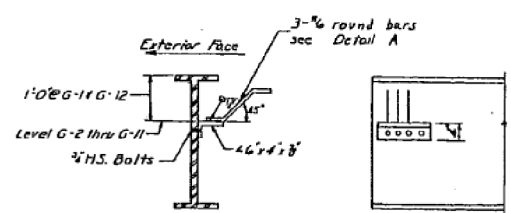
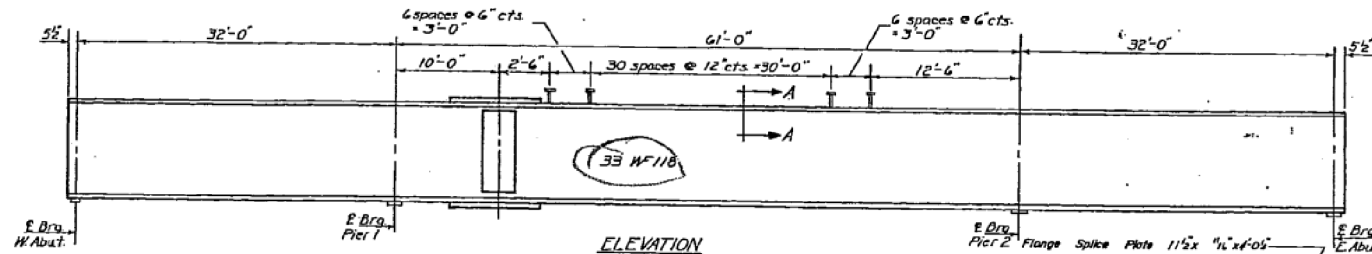
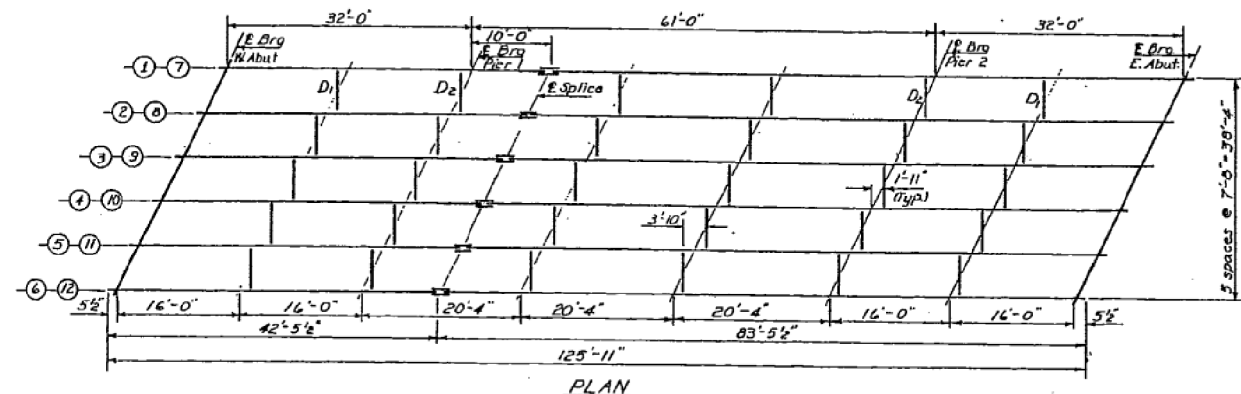
**EXISTING BRIDGE PLANS
FOR INFORMATION ONLY**

SCALE: NA SHEET NO. 3 OF 10 SHEETS STA. TO STA.

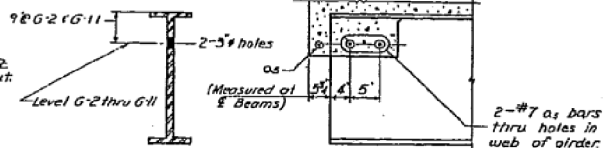
F.A.I. RTE.	SECTION	COUNTY	TOTAL SHEETS	SHEET NO.
24	(64-3HB)BR-1	MASSAC	158	102
CONTRACT NO. 78502				
FED. ROAD DIST. NO. ILLINOIS FED. AID PROJECT				

STATE OF ILLINOIS
DEPARTMENT OF PUBLIC WORKS & BUILDINGS
DIVISION OF HIGHWAYS

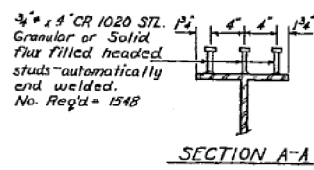
PROJECT NO.	2438	SECTION	MASSAC	SHEET NO.	7
SHEET NO. 7					



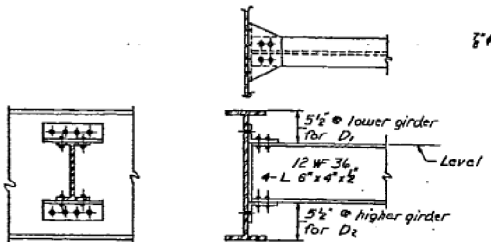
EXTERIOR GIRDER AT ABUTMENTS



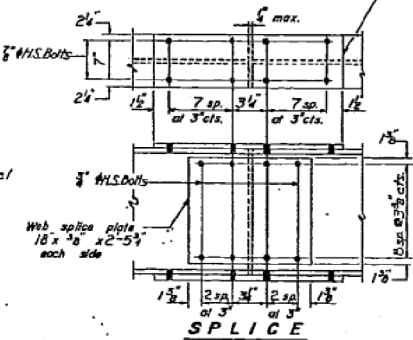
INTERIOR GIRDER AT ABUTMENTS



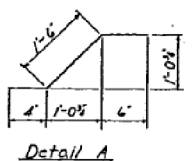
SECTION A-A



DIAPHRAGM D.I.D.



SPlice



Detail A

DESIGNED *James H. Wilkins*
CHECKED *W. K.*
DRAWN *WILKINS*
CHECKED *A. K.*

EXAMINED *W. H. Thompson*
FEB. 14 1960
APPROVED *W. H. Thompson*

I-2-D 9-1-65

STRUCTURAL STEEL
F.A.I. RT. 24 SEC. 64-3HB
MASSAC COUNTY
STA. 240+76.10

STATE OF ILLINOIS
DEPARTMENT OF TRANSPORTATION

EXISTING BRIDGE PLANS
FOR INFORMATION ONLY

SCALE: NA SHEET NO. 4 OF 10 SHEETS STA. TO STA.

F.A.I. RTE.	SECTION	COUNTY	TOTAL SHEETS	SHEET NO.
24	(64-3HB)BR-1	MASSAC	158	103
CONTRACT NO. 78502				
FED. ROAD DIST. NO. ILLINOIS FED. AID PROJECT				



USER NAME = skm
ESCA PROJECT NO. 1295.03
PLOT SCALE = 0.1667' / 1" = 1/6"
PLOT DATE = 10/4/2018 1:04:45 PM

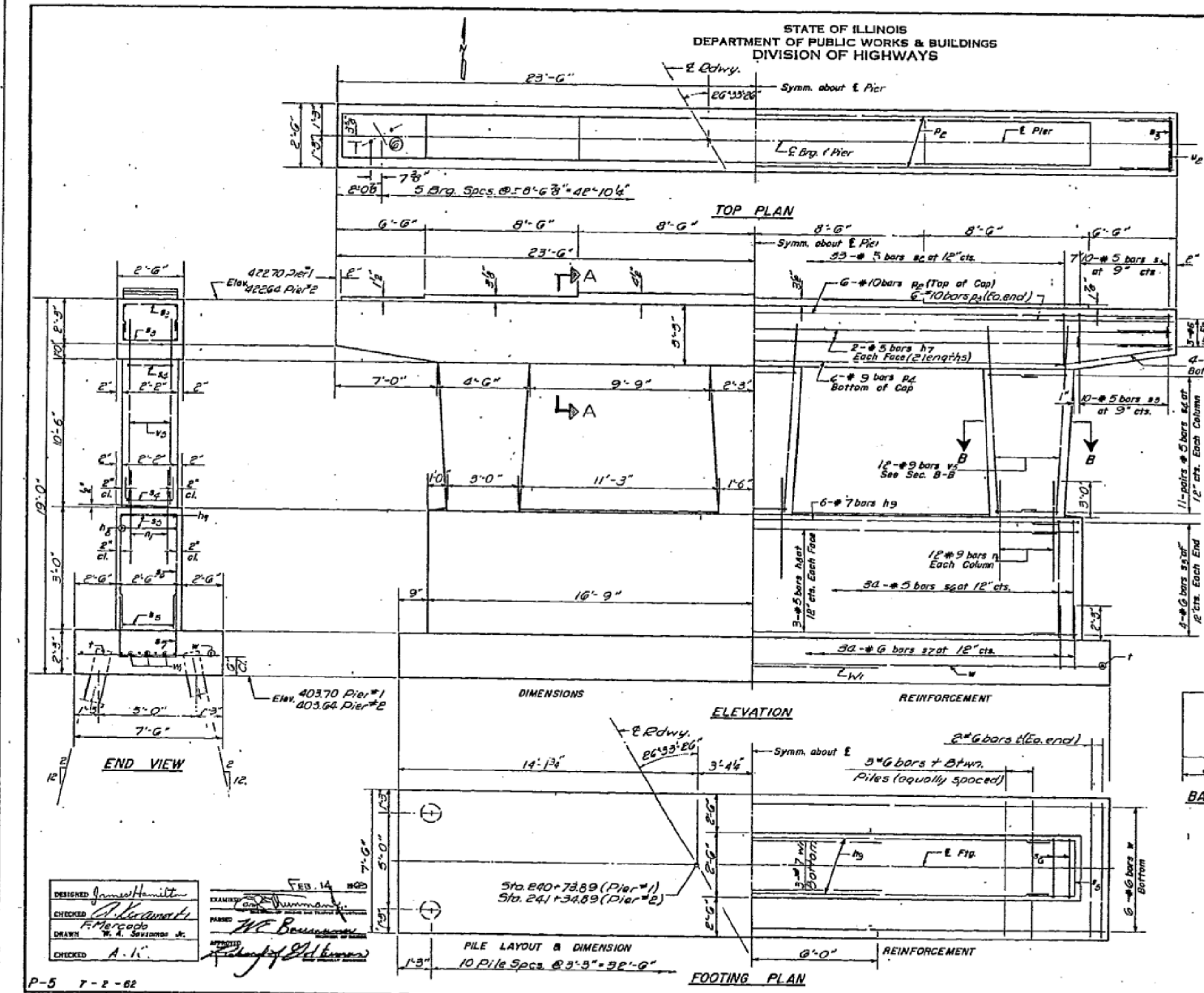
DESIGNED - JMK
DRAWN - JMK
CHECKED - ELH
DATE - 03/18

REVISED -
REVISED -
REVISED -
REVISED -

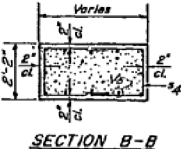
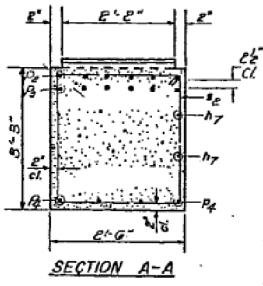
PRINT DRIVER = L:\E-Books\Plotter\...
SCALE NAME = ...
FILE NAME = ...

STATE OF ILLINOIS
DEPARTMENT OF PUBLIC WORKS & BUILDINGS
DIVISION OF HIGHWAYS

Sheet No.	9
Project No.	64-38B
Section	BR-1
Scale	1" = 2'-0"
Date	03-18
SHEET NO. 9	
17 SHEETS	



Note:
Space reinforcement in cap to miss anchor bolts.
Min. bar laps = 24 dia. unless otherwise noted.
All edges shall have standard 3" chamfers except as noted.
Pour steps monolithically with cap.



TWO PIERS
BILL OF MATERIAL

Bar	No.	Size	Length	Shape
h2	16	#3	14'-0"	
h4	12	#3	21'-3"	
h9	12	#7	31'-3"	
n1	12	#3	6'-0"	
p2	12	#10	46'-9"	
p3	24	#10	14'-0"	
n4	8	#9	52'-0"	
p5	16	#6	7'-6"	
s2	46	#3	11'-0"	
s3	60	#3	6'-0"	
s4	132	#3	7'-9"	
s5	16	#5	6'-9"	
s6	68	#6	7'-9"	
s7	68	#6	10'-2"	
t	68	#6	7'-9"	
u2	12	#6	7'-9"	
v2	12	#3	13'-0"	
w	12	#6	30'-9"	
W1	6	#7	12'-0"	

BARS s

A B B DIMENSIONS

Bar	A	B
s2	2'-2"	1'-11"
s3	1'-10"	2'-3"
s4	2'-7"	2'-3"
s5	2'-7"	2'-3"
s7	2'-2"	0'-0"

Class X Concrete	Cu. Yds.	110.0
Reinforcement Bars	Lbs.	16,960
Creos. Piles	Ln. Ft.	1056
Test Piles (Timber)	Co.	1

PILE DATA
Type - Creosoted
Capacity - 22 T
Est. Length - 20' (Pier #1), 25' (Pier #2)
No. Req. - 4
Test Piles - 10 Pier #2

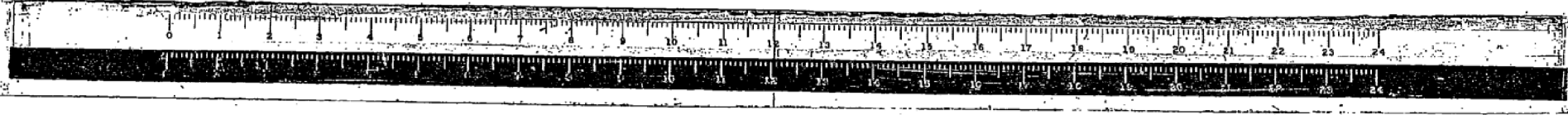
PIERS #1 & 2
WEST BOUND LANES
FA.I.RTE.24 SEC.64-38B
MASSAC COUNTY
STA.240 + 78.40

DESIGNED *James Hill*
CHECKED *W. K. Severson Jr.*
DRAWN *W. K. Severson Jr.*
CHECKED *A. K.*

DATE FEB. 14 1962
EXAMINED *W. K. Severson Jr.*
PERMITTED *W. K. Severson Jr.*
APPROVED *W. K. Severson Jr.*

PILE LAYOUT & DIMENSION
10 Pile Spcs. @ 3'-5" = 32'-0"

P-5 7-2-62



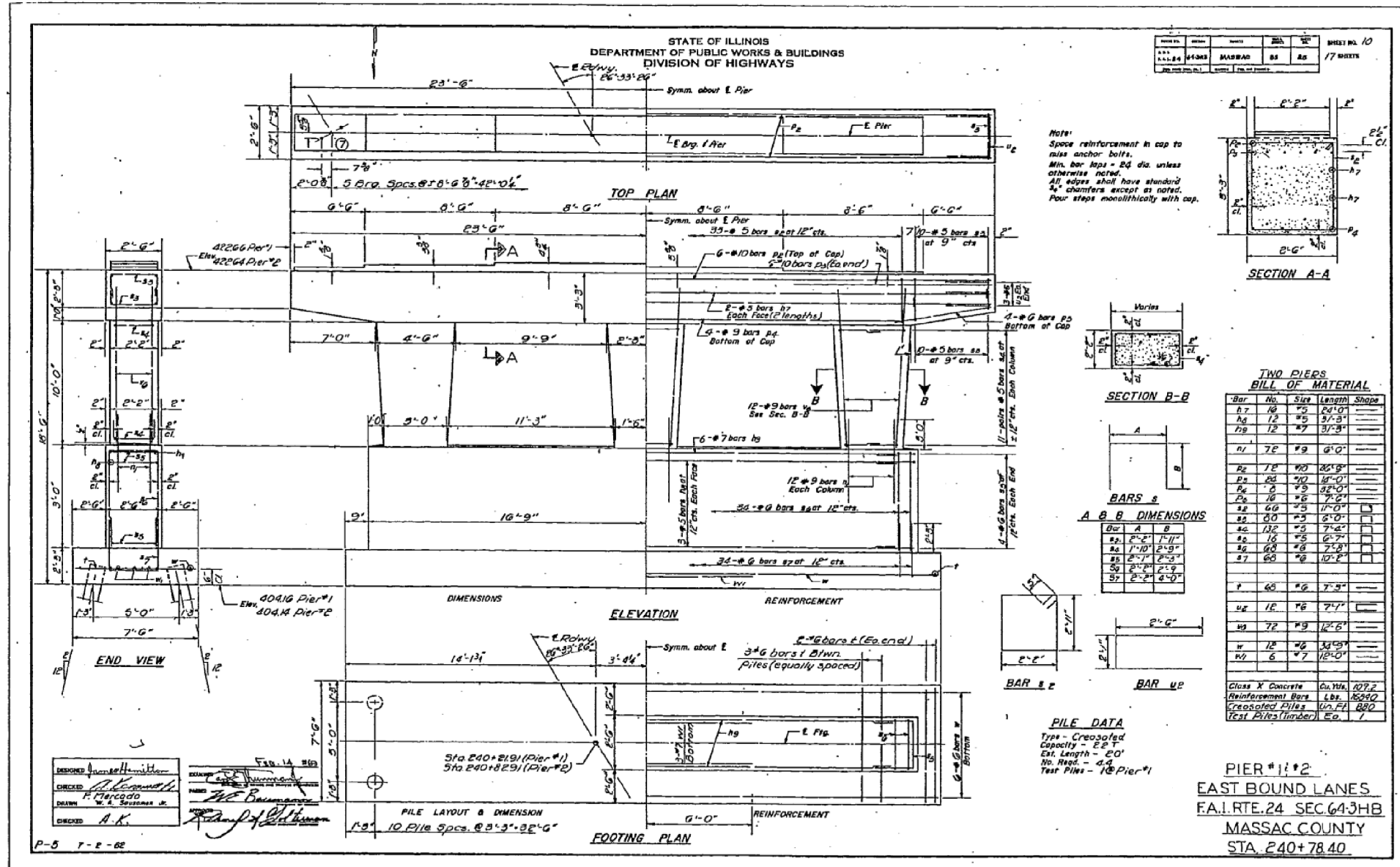
USER NAME = skm	DESIGNED - JMK	REVISED -
ESCA PROJECT NO. 1295.03	DRAWN - JMK	REVISED -
PLOT SCALE = 0.1667' / 1"	CHECKED - ELH	REVISED -
PLOT DATE = 10/4/2018 1:04:52 PM	DATE - 03/18	REVISED -

STATE OF ILLINOIS
DEPARTMENT OF TRANSPORTATION

EXISTING BRIDGE PLANS
FOR INFORMATION ONLY

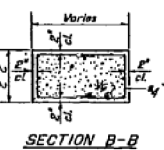
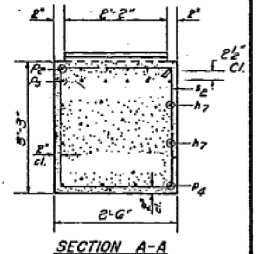
SCALE: NA SHEET NO. 5 OF 10 SHEETS STA. TO STA.

F.A.I. RTE.	SECTION	COUNTY	TOTAL SHEETS	SHEET NO.
24	(64-38B)BR-1	MASSAC	158	104
CONTRACT NO. 78502				
FED. ROAD DIST. NO. ILLINOIS FED. AID PROJECT				



DATE	NO.	BY	CHKD.	REV.	SHEET NO.
11.14.84	41343	MARBAD	SS	AS	17 SHEETS

Note:
 Space reinforcement in cap to
 miss anchor bolts.
 Min. bar laps = 24 dia. unless
 otherwise noted.
 All edges shall have standard
 3/4" chamfers except as noted.
 Pour steps monolithically with cap.

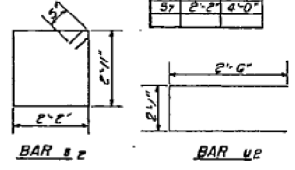


TWO PIERS
 BILL OF MATERIAL

Bar No.	Size	Length	Shops
B7	#5	24'-0"	
B8	#5	31'-3"	
B9	#7	31'-3"	
B1	#9	6'-0"	
B2	#9	26'-9"	
B3	#9	34'-0"	
B4	#9	32'-0"	
B5	#6	7'-2"	
B6	#6	11'-0"	
B7	#6	11'-0"	
B8	#6	11'-0"	
B9	#6	11'-0"	
B10	#6	11'-0"	
B11	#6	11'-0"	
B12	#6	11'-0"	
B13	#6	11'-0"	
B14	#6	11'-0"	
B15	#6	11'-0"	
B16	#6	11'-0"	
B17	#6	11'-0"	
B18	#6	11'-0"	
B19	#6	11'-0"	
B20	#6	11'-0"	
B21	#6	11'-0"	
B22	#6	11'-0"	
B23	#6	11'-0"	
B24	#6	11'-0"	
B25	#6	11'-0"	
B26	#6	11'-0"	
B27	#6	11'-0"	
B28	#6	11'-0"	
B29	#6	11'-0"	
B30	#6	11'-0"	
B31	#6	11'-0"	
B32	#6	11'-0"	
B33	#6	11'-0"	
B34	#6	11'-0"	
B35	#6	11'-0"	
B36	#6	11'-0"	
B37	#6	11'-0"	
B38	#6	11'-0"	
B39	#6	11'-0"	
B40	#6	11'-0"	
B41	#6	11'-0"	
B42	#6	11'-0"	
B43	#6	11'-0"	
B44	#6	11'-0"	
B45	#6	11'-0"	
B46	#6	11'-0"	
B47	#6	11'-0"	
B48	#6	11'-0"	
B49	#6	11'-0"	
B50	#6	11'-0"	
B51	#6	11'-0"	
B52	#6	11'-0"	
B53	#6	11'-0"	
B54	#6	11'-0"	
B55	#6	11'-0"	
B56	#6	11'-0"	
B57	#6	11'-0"	
B58	#6	11'-0"	
B59	#6	11'-0"	
B60	#6	11'-0"	

BARS & A B B DIMENSIONS

Bar No.	A	B
B1	2'-2"	1'-11"
B2	1'-10"	2'-9"
B3	2'-7"	2'-3"
B4	2'-7"	2'-9"
B5	2'-7"	2'-9"
B6	2'-7"	2'-9"
B7	2'-7"	2'-9"



PILE DATA
 Type - Cressed
 Capacity - 22 T
 Est. Length - 20'
 No. Rows - 4
 Test Piles - 1 @ Pier #1

PIER #1 & 2
 EAST BOUND LANES
 F.A.I. RTE. 24 SEC. 64-3HB
 MASSAC. COUNTY
 STA. 240+78.40

DESIGNED	W. H. Soudman Jr.
CHECKED	R. Marcaccio
DRAWN	W. H. Soudman Jr.
CHECKED	A. K.

Feb. 14 1984
 W. H. Soudman Jr.
 W. H. Soudman Jr.

PILE LAYOUT & DIMENSION
 1'-9" 10 Pile Spcs. @ 9'-3" @ 2'-6"

PRINT DRIVER = L:\E-Books\...
 SCALE NAME = ...
 FILE NAME = ...



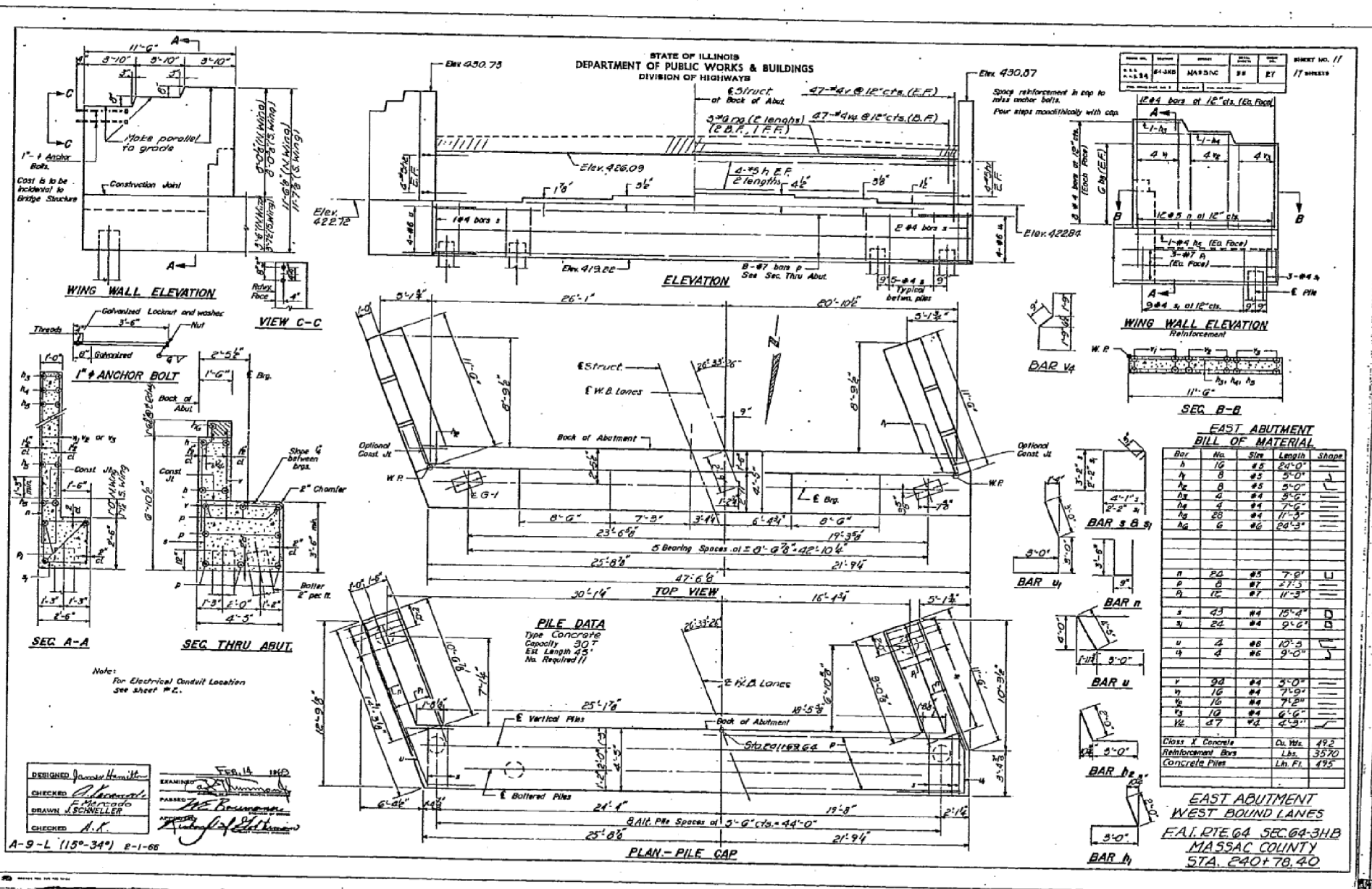
USER NAME = skm	DESIGNED - JMK	REVISED -
ESCA PROJECT NO. 1295.03	DRAWN - JMK	REVISED -
PLOT SCALE = 0.1667' / 1"	CHECKED - ELH	REVISED -
PLOT DATE = 10/4/2018 1:05:00 PM	DATE - 03/18	REVISED -

STATE OF ILLINOIS
 DEPARTMENT OF TRANSPORTATION

EXISTING BRIDGE PLANS
 FOR INFORMATION ONLY
 SCALE: NA SHEET NO. 6 OF 10 SHEETS STA. TO STA.

F.A.I. RTE.	SECTION	COUNTY	TOTAL SHEETS	SHEET NO.
24	(64-3HB)BR-1	MASSAC	158	105
CONTRACT NO. 78502				
FED. ROAD DIST. NO. ILLINOIS FED. AID PROJECT				

STATE OF ILLINOIS
DEPARTMENT OF PUBLIC WORKS & BUILDINGS
DIVISION OF HIGHWAYS



USER NAME = skm
ESCA PROJECT NO. 1295.03
PLOT SCALE = 0.1667' / 1"
PLOT DATE = 10/4/2018 1:05:07 PM

DESIGNED - JMK
DRAWN - JMK
CHECKED - ELH
DATE - 03/18

REVISED -
REVISED -
REVISED -
REVISED -

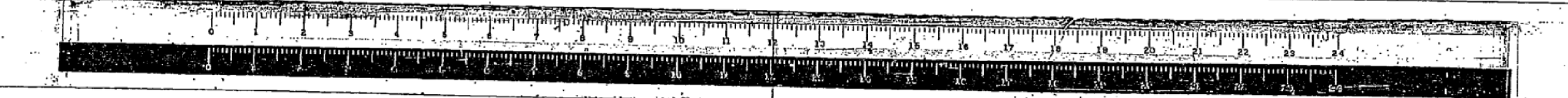
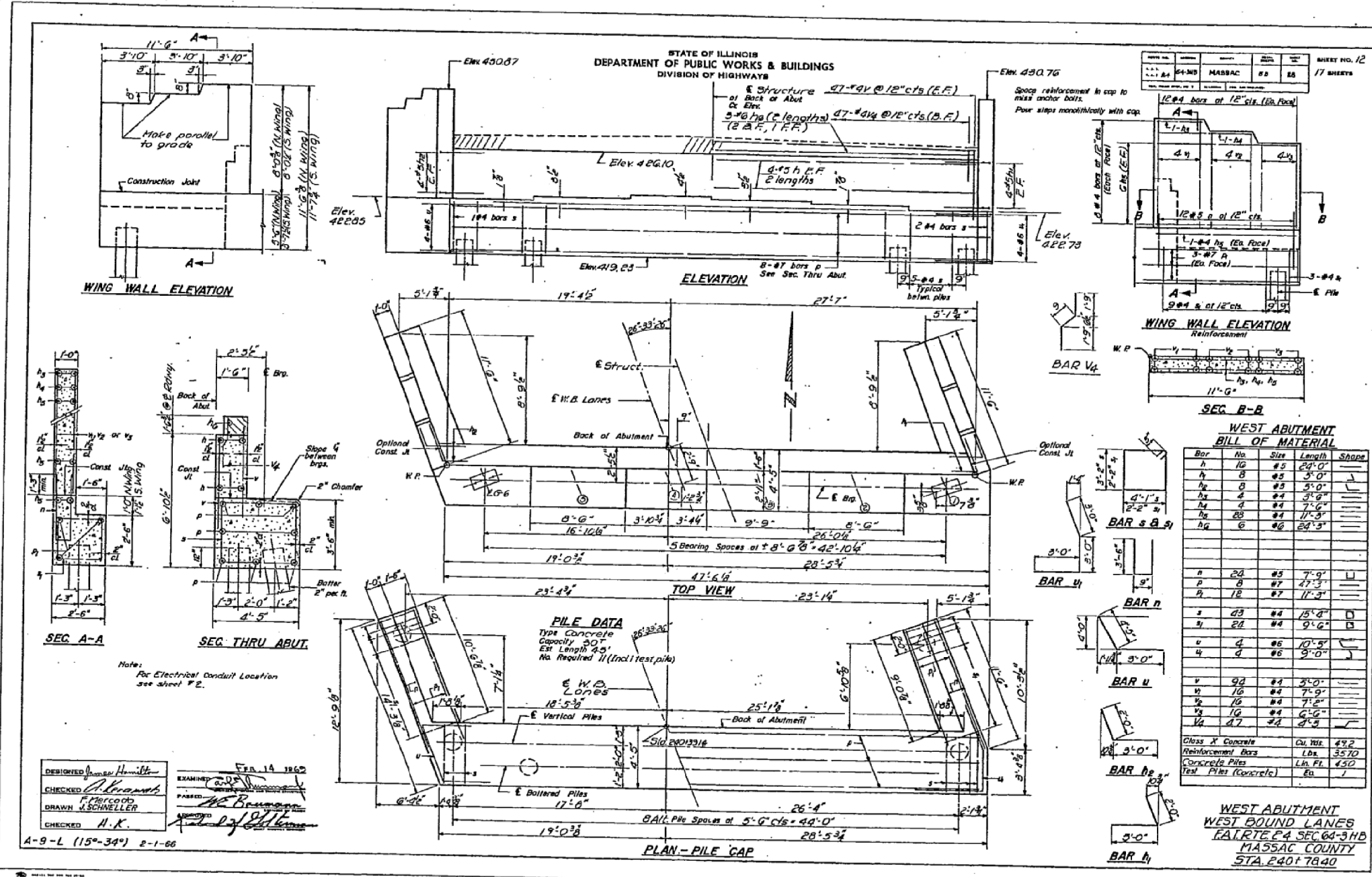
STATE OF ILLINOIS
DEPARTMENT OF TRANSPORTATION

EXISTING BRIDGE PLANS
FOR INFORMATION ONLY

SCALE: NA SHEET NO. 7 OF 10 SHEETS STA. TO STA.

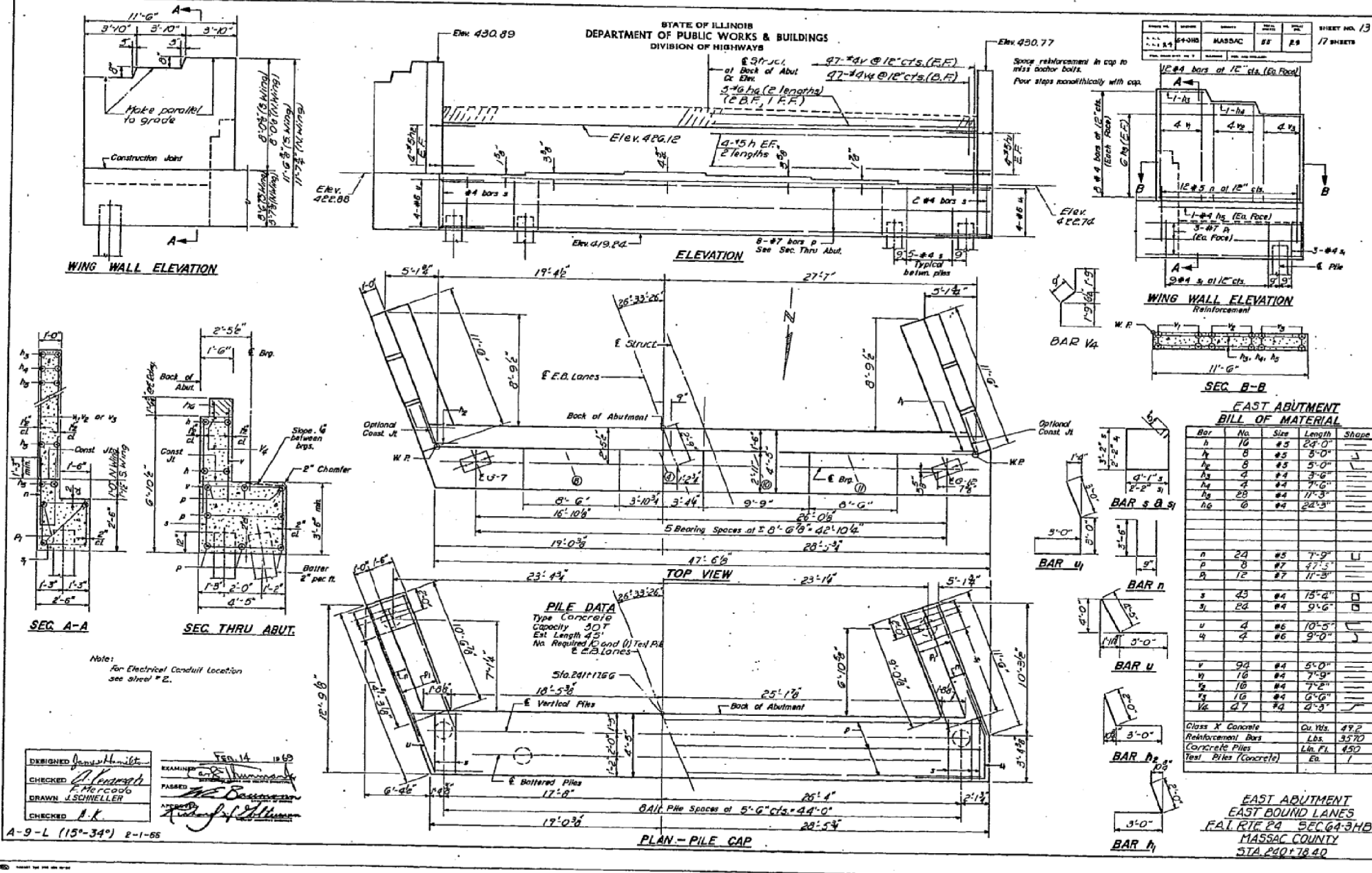
F.A.I. RTE.	SECTION	COUNTY	TOTAL SHEETS	SHEET NO.
24	(64-3HB)BR-1	MASSAC	158	106
				CONTRACT NO. 78502
FED. ROAD DIST. NO.	ILLINOIS	FED. AID PROJECT		

PRINT DRIVER = L:\E-Books\...
 SCALE NAME = ...
 PLOT DATE = 10/4/2018 1:05:07 PM



STATE OF ILLINOIS
 DEPARTMENT OF PUBLIC WORKS & BUILDINGS
 DIVISION OF HIGHWAYS

SHEET NO. 13
 OF 17 SHEETS



**EAST ABUTMENT
 BILL OF MATERIAL**

Bar	No.	Size	Length	Shape
h	10	#5	24'-0"	—
h	8	#5	3'-0"	—
h ₂	8	#5	5'-0"	—
h ₃	4	#4	3'-0"	—
h ₄	4	#4	7'-6"	—
h ₅	28	#4	17'-3"	—
h ₆	6	#4	24'-3"	—
a	24	#5	7'-9"	U
p	8	#7	47'-3"	—
a	12	#7	11'-3"	—
s	23	#4	15'-2"	□
z	24	#4	9'-6"	□
u	4	#6	10'-5"	—
q	4	#6	9'-0"	—
v	90	#4	5'-0"	—
w	18	#4	7'-9"	—
y ₁	16	#4	7'-2"	—
y ₂	16	#4	6'-6"	—
y ₃	27	#4	4'-3"	—
Class X Concrete		Cu Yds.	49.2	
Reinforcement Bars		Lbs.	3570	
Concrete Piles		Lbs. Ft.	430	
Test Piles (Concrete)		Eq.	1	

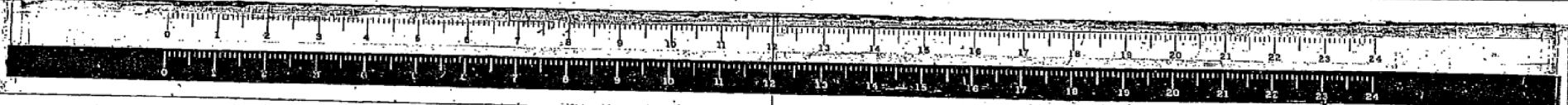
**EAST ABUTMENT
 EAST BOUND LANES
 F.A.I. RTE. #4 SEC. 64-3HB
 MASSAC COUNTY
 STA. 260+78.00**

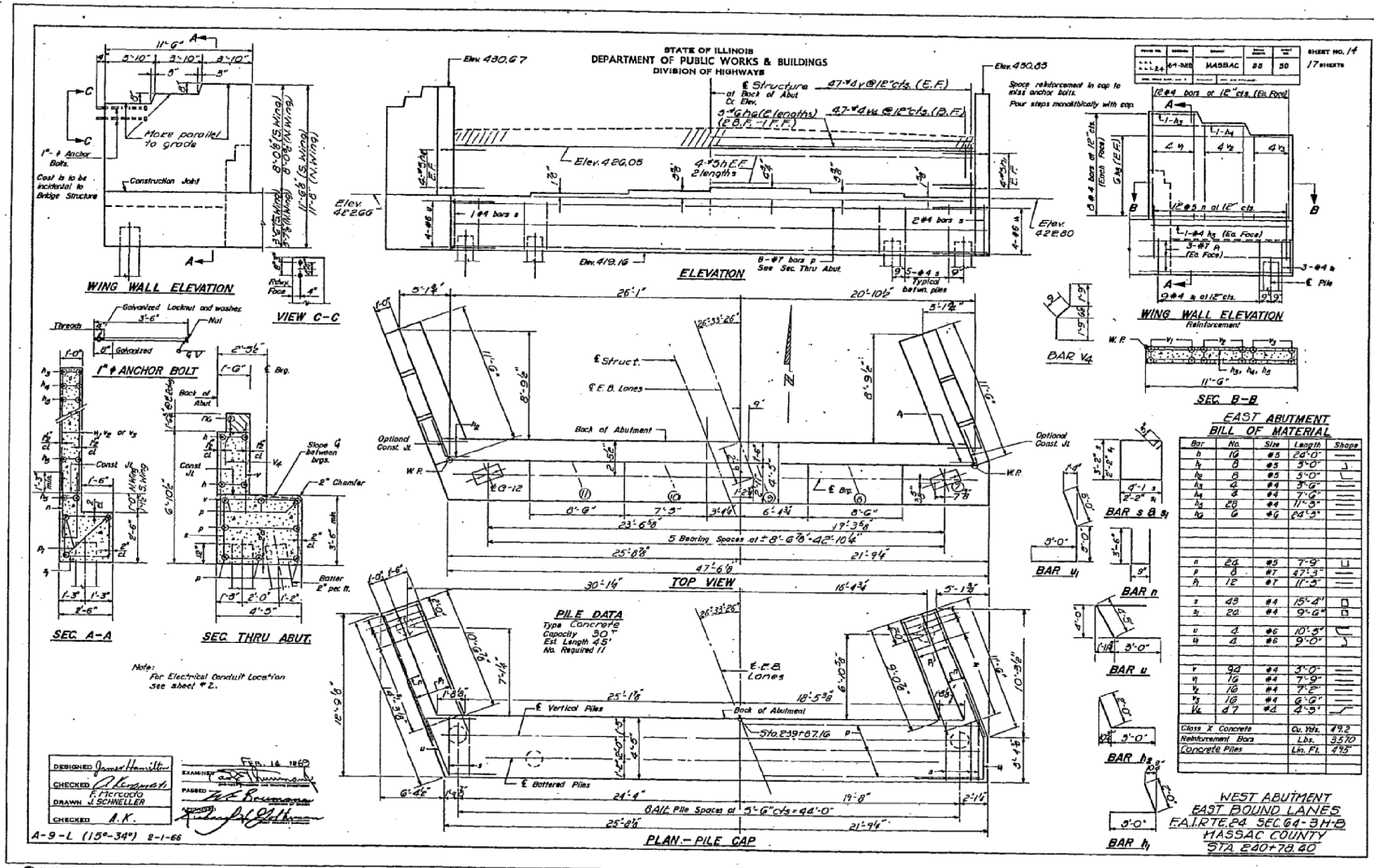
DESIGNED *Jens H. Hilt*
 CHECKED *E. Mercuro*
 DRAWN *J. SCHNELLER*
 CHECKED *A.K.*

EXAMINER *[Signature]*
 PASSED *[Signature]*
 APPROVED *[Signature]*

DES. 14 10 69
 2-1-55

A-9-L (15'-34") 2-1-55



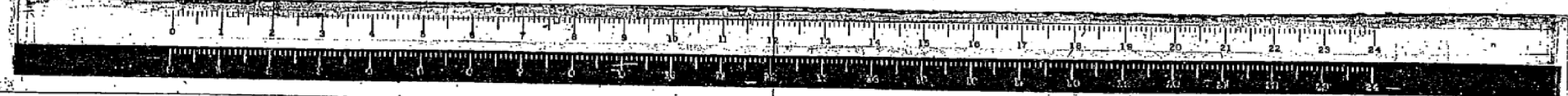


DESIGNED: James Hamilton
CHECKED: J. K. ...
DRAWN: J. SCHNELLER
CHECKED: A. K. ...

EXAMINED: ...
PASSED: ...

Feb. 14, 1960

A-9-L (15°-34') 2-1-66



USER NAME = skm	DESIGNED - JMK	REVISED -
ESCA PROJECT NO. 1295.03	DRAWN - JMK	REVISED -
PLOT SCALE = 0.1667' / 1"	CHECKED - ELH	REVISED -
PLOT DATE = 10/4/2018 1:05:28 PM	DATE - 03/18	REVISED -

**STATE OF ILLINOIS
DEPARTMENT OF TRANSPORTATION**

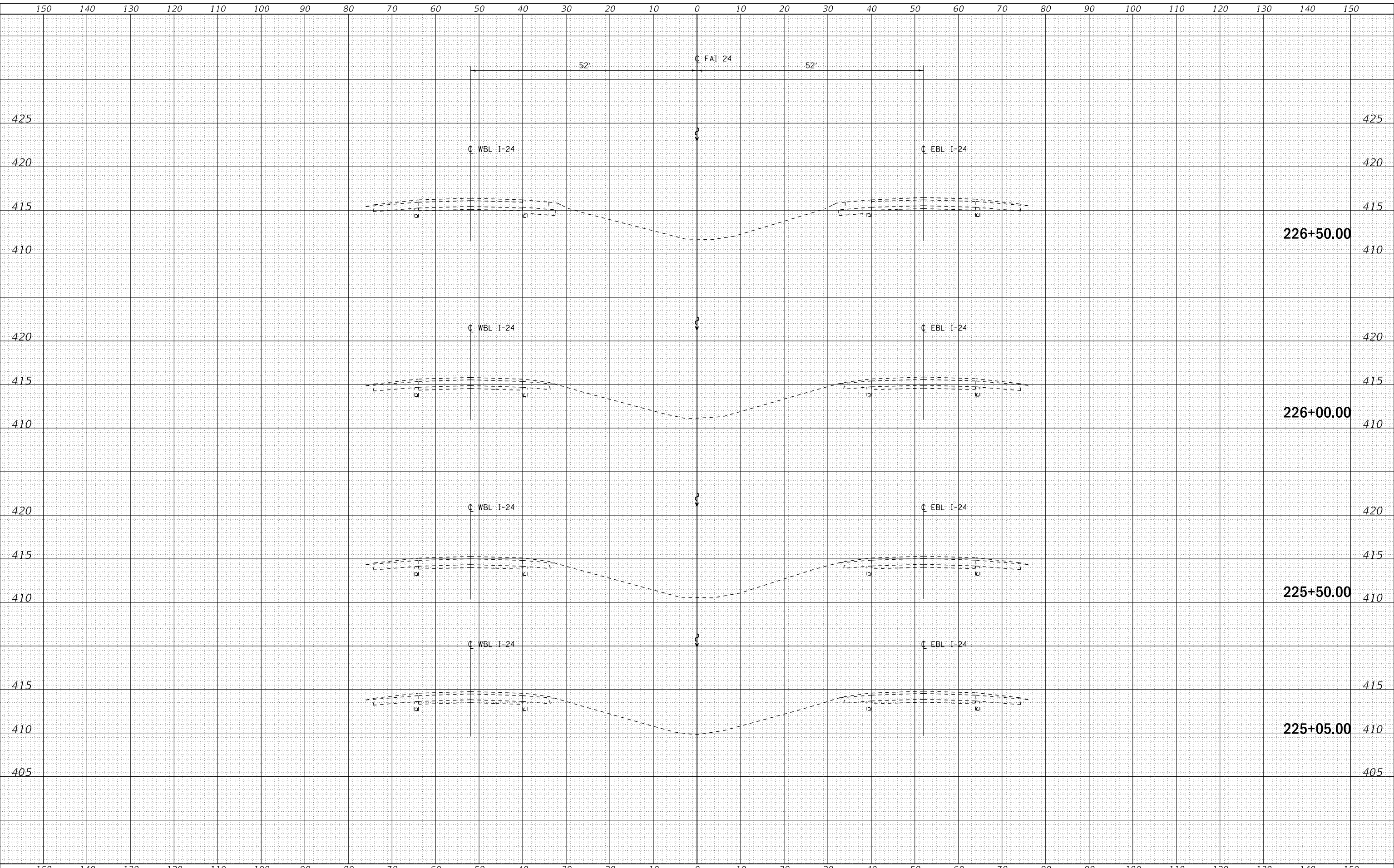
SCALE: NA SHEET NO. 10 OF 10 SHEETS STA. TO STA.

F.A.I. RTE.	SECTION	COUNTY	TOTAL SHEETS	SHEET NO.
24	(64-3HB)BR-1	MASSAC	158	109
CONTRACT NO. 78502				
FED. ROAD DIST. NO. ILLINOIS FED. AID PROJECT				

DATE	
BY	
FINAL SURVEY NO.	
SURVEYED	
PLOTTED	
TEMPLATE	
AREAS	
CHECKED	

DATE	
BY	
ORIGINAL SURVEY NO.	
SURVEYED	
PLOTTED	
TEMPLATE	
AREAS	
CHECKED	

MODEL: Definit
 FILE NAME: T:\DOT\1295-03_28502\CADD\Highway\CADD_Sheets\DP78502-3HBR-1.dgn



USER NAME =	skm
DESIGNED -	JMK
DRAWN -	JMK
CHECKED -	ELH
DATE -	04/18
ESCA PROJECT NO.	1295.03
PLOT SCALE =	20.0000' / in.
PLOT DATE =	10/4/2018

REVISED -	
REVISED -	
REVISED -	
REVISED -	

**STATE OF ILLINOIS
 DEPARTMENT OF TRANSPORTATION**

I-24 CROSS SECTIONS

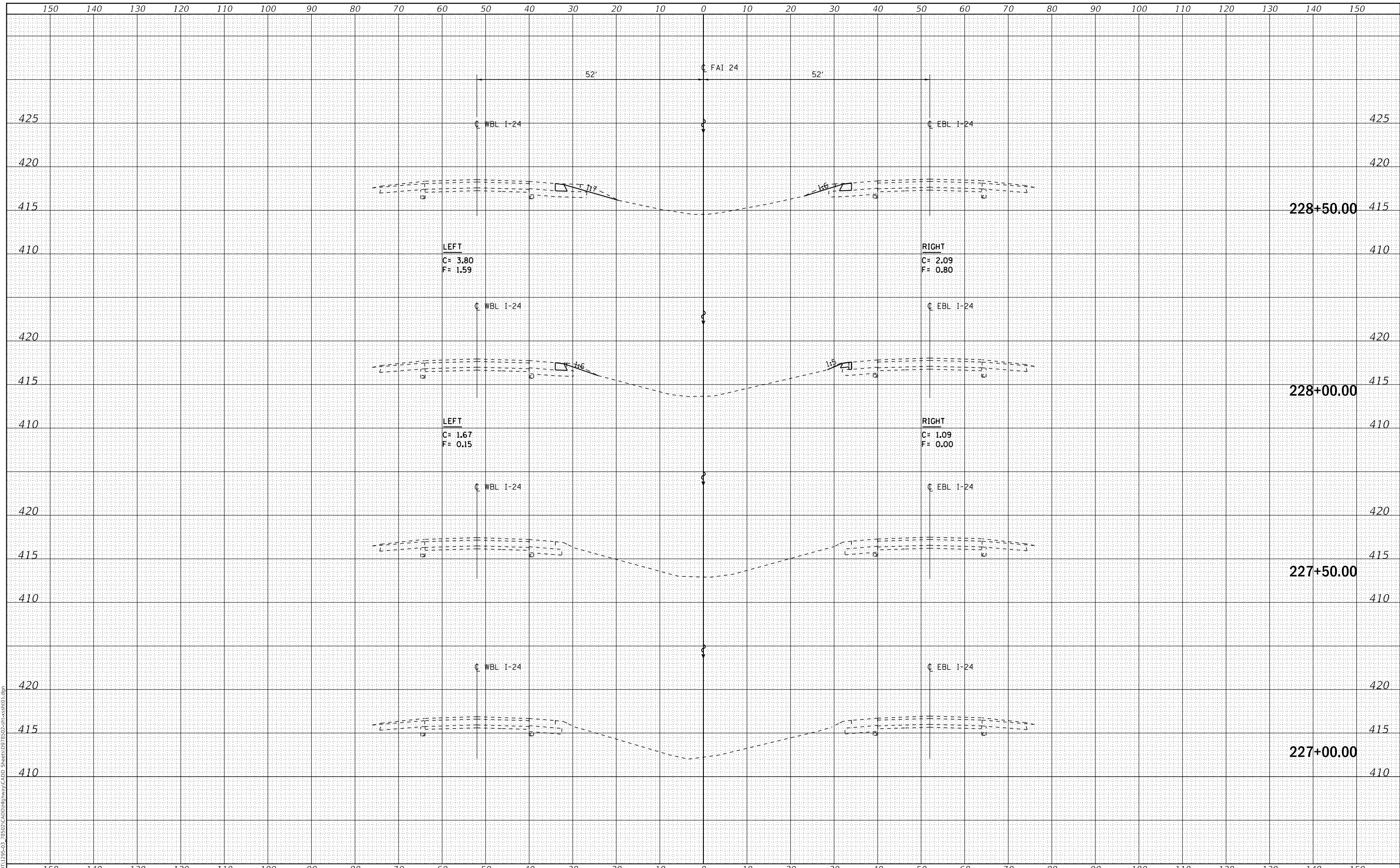
SCALE: AS SHOWN SHEET NO. 1 OF 27 SHEETS STA. 225+05.00 TO STA. 226+50.00

F.A.I. RTE.	SECTION	COUNTY	TOTAL SHEETS	SHEET NO.
24	(64-3HB)BR-1	MASSAC	158	110
CONTRACT NO. 78502				
FED. ROAD DIST. NO.	ILLINOIS	FED. AID PROJECT		

DATE	
BY	
FINAL SURVEY	SURVEYED
NOTE BOOK	PLOTTED
NO.	TEMPLATE
	AREAS CHECKED

DATE	
BY	
ORIGINAL SURVEY	SURVEYED
NOTE BOOK	PLOTTED
NO.	TEMPLATE
	AREAS CHECKED

MODEL: Definit
 FILE NAME: T:\DOT\1295-03_28502\CADD\Highway\CADD_Sheets\DP28502-3HBR-1.dgn



USER NAME =	skm	DESIGNED -	JMK	REVISED -	
ESCA PROJECT NO.	1295.03	DRAWN -	JMK	REVISED -	
PLOT SCALE =	20.0000' / in.	CHECKED -	ELH	REVISED -	
PLOT DATE =	10/4/2018	DATE -	04/18	REVISED -	

**STATE OF ILLINOIS
 DEPARTMENT OF TRANSPORTATION**

I-24 CROSS SECTIONS

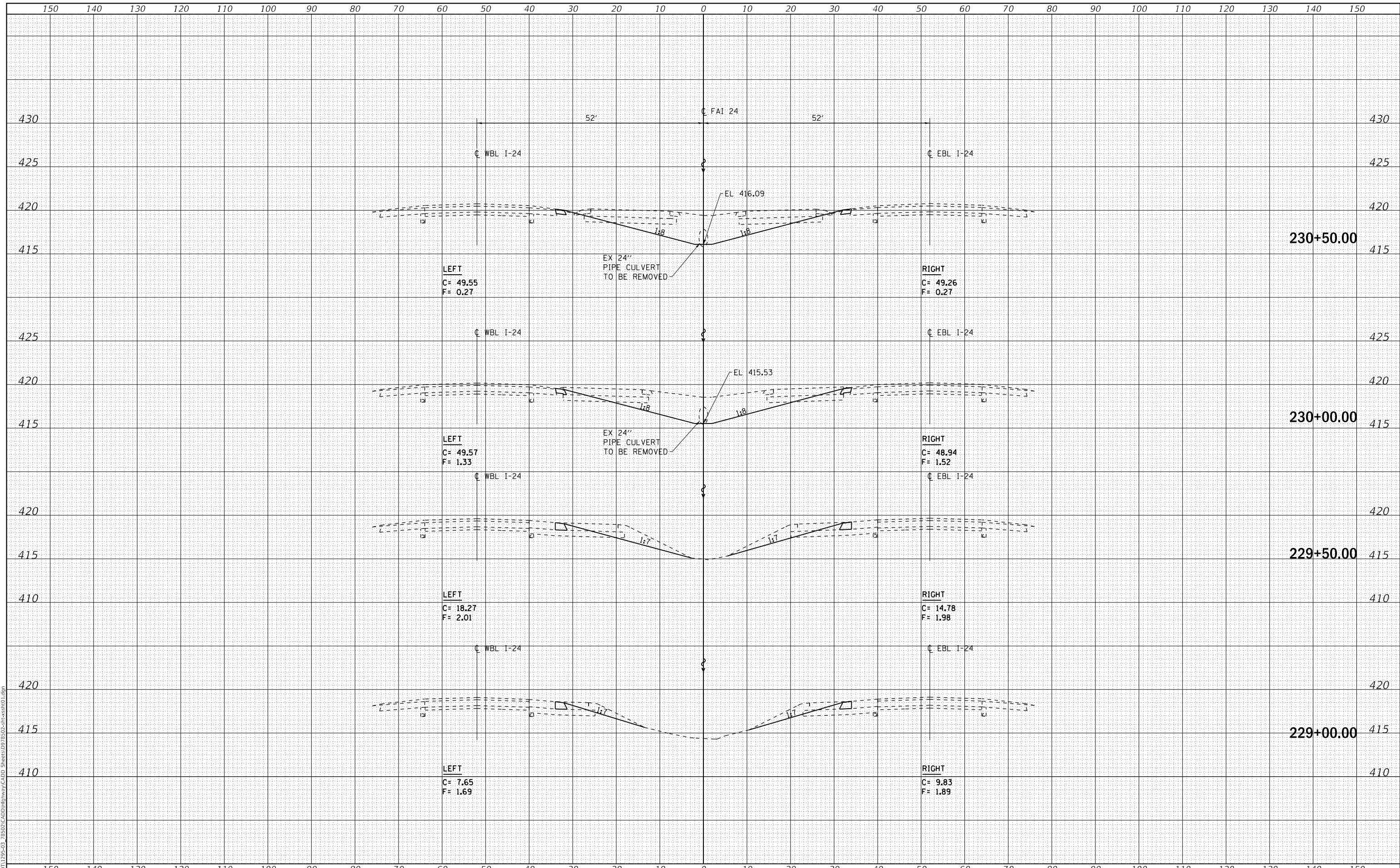
SCALE: AS SHOWN SHEET NO. 2 OF 27 SHEETS STA. 227+00.00 TO STA. 228+50.00

F.A.I. RTE.	SECTION	COUNTY	TOTAL SHEETS	SHEET NO.
24	(64-3HB)BR-1	MASSAC	158	111
CONTRACT NO. 78502				
FED. ROAD DIST. NO. ILLINOIS FED. AID PROJECT				

DATE	
BY	
SURVEYED	
PLOTTED	
TEMPLATE	
AREAS	
CHECKED	
FINAL	
SURVEY	
NOTE BOOK	
NO.	

DATE	
BY	
SURVEYED	
PLOTTED	
TEMPLATE	
AREAS	
CHECKED	
ORIGINAL	
SURVEY	
NOTE BOOK	
NO.	

MODEL: Definit
 FILE NAME: T:\DOT\1295-03_28502\CADD\Highway\CADD_Sheets\DWG\28502-3R-Cross101.dwg



USER NAME	= skm
DESIGNED	- JMK
ESCA PROJECT NO.	1295.03
DRAWN	- JMK
PLOT SCALE	= 20.0000' / in.
CHECKED	- ELH
REVISOR	-
DATE	- 04/18
REVISION	-

**STATE OF ILLINOIS
 DEPARTMENT OF TRANSPORTATION**

I-24 CROSS SECTIONS

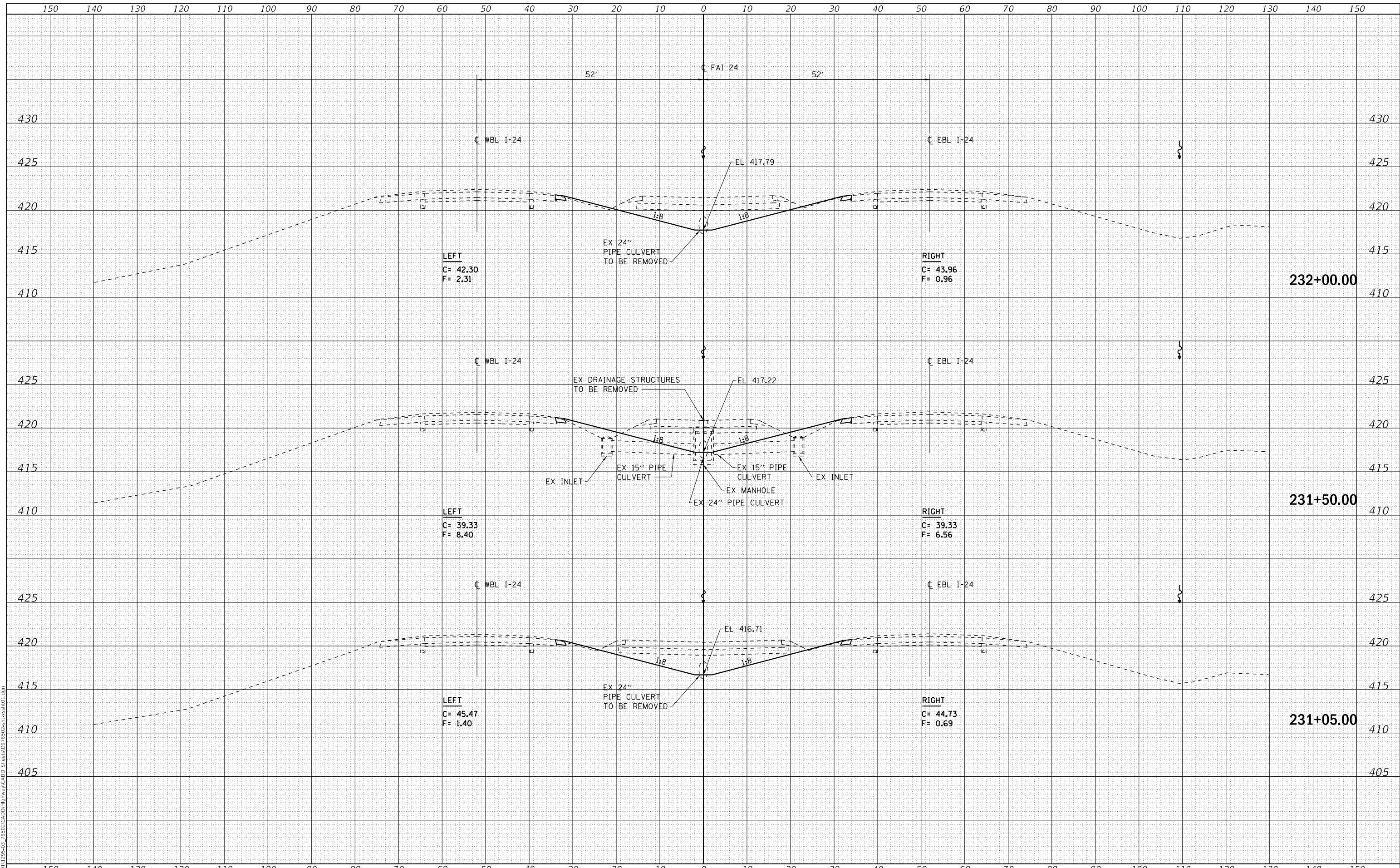
SCALE: AS SHOWN SHEET NO. 3 OF 27 SHEETS STA. 229+00.00 TO STA. 230+50.00

F.A.I. RTE.	SECTION	COUNTY	TOTAL SHEETS	SHEET NO.
24	(64-3HB)BR-1	MASSAC	158	112
CONTRACT NO. 78502				
FED. ROAD DIST. NO. ILLINOIS FED. AID PROJECT				

DATE	
BY	
SURVEYED	
PLOTTED	
TEMPLATE	
AREAS CHECKED	
FINAL SURVEY	
NOTE BOOK	
NO.	

DATE	
BY	
SURVEYED	
PLOTTED	
TEMPLATE	
AREAS CHECKED	
ORIGINAL SURVEY	
NOTE BOOK	
NO.	

MODEL: Definit
 FILE NAME: T:\DOT\1295-03_28502\CADD\Highway\CADD_Sheets\DWG\28502-3R-Cross1.dgn



USER NAME =	skm	DESIGNED -	JMK	REVISED -	
ESCA PROJECT NO.	1295.03	DRAWN -	JMK	REVISED -	
PLOT SCALE =	20.0000' / in.	CHECKED -	ELH	REVISED -	
PLOT DATE =	10/4/2018	DATE -	04/18	REVISED -	

**STATE OF ILLINOIS
DEPARTMENT OF TRANSPORTATION**

I-24 CROSS SECTIONS

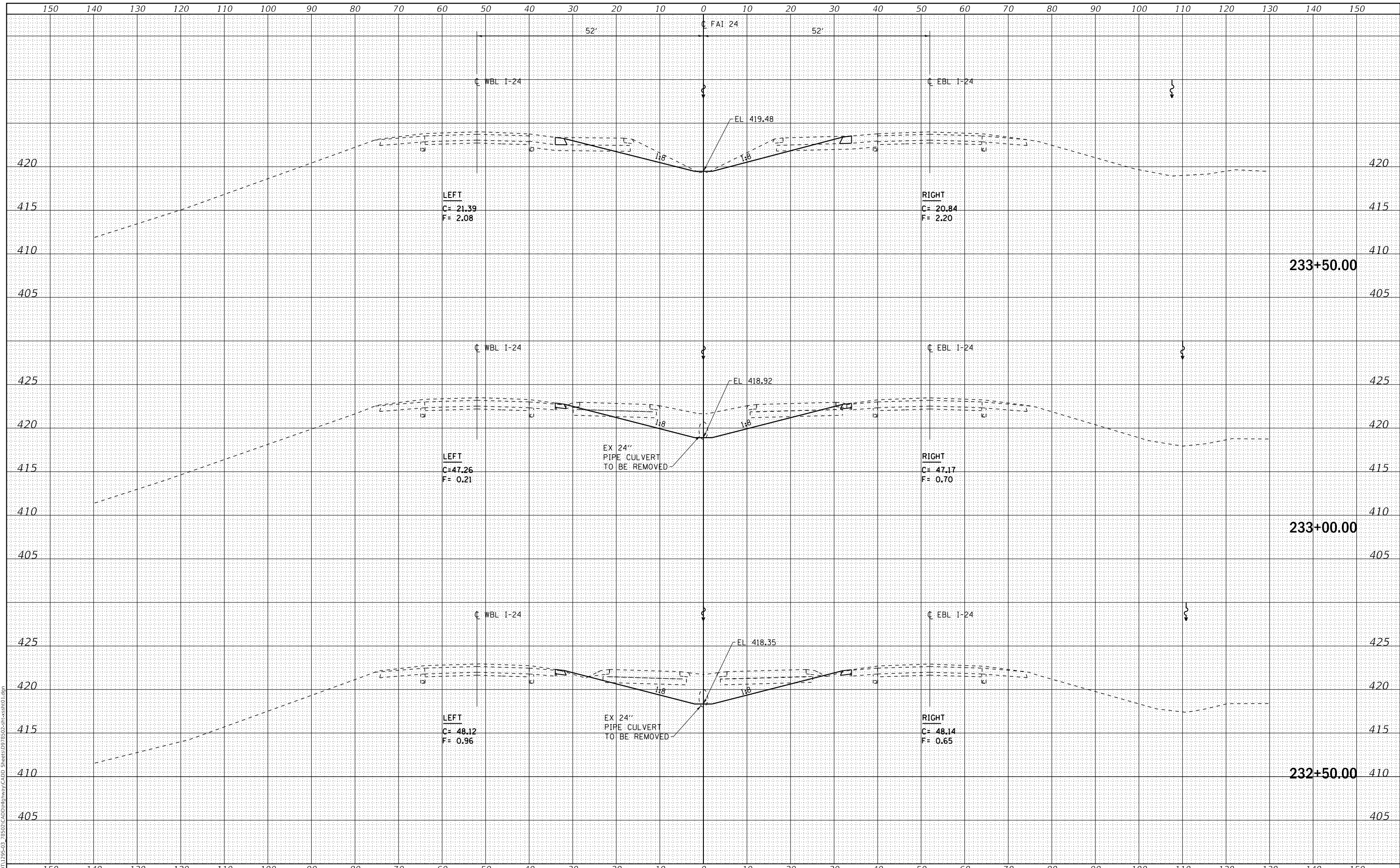
SCALE: AS SHOWN SHEET NO. 4 OF 27 SHEETS STA. 231+05.00 TO STA. 232+00.00

F.A.I. RTE.	SECTION	COUNTY	TOTAL SHEETS	SHEET NO.
24	(64-3HB)BR-1	MASSAC	158	113
FED. ROAD DIST. NO. ILLINOIS FED. AID PROJECT			CONTRACT NO. 78502	

DATE	
BY	
SURVEYED	
PLOTTED	
TEMPLATE	
AREAS	
CHECKED	
FINAL SURVEY	
NOTE BOOK	
NO.	

DATE	
BY	
SURVEYED	
PLOTTED	
TEMPLATE	
AREAS	
CHECKED	
ORIGINAL SURVEY	
NOTE BOOK	
NO.	

MODEL: Definit
 FILE NAME: T:\DOT\1295-03_28502\CADD\Highway\CADD_Sheets\DP78502-3H-1BR-1.dgn



USER NAME =	skm	DESIGNED -	JMK	REVISED -	
ESCA PROJECT NO.	1295.03	DRAWN -	JMK	REVISED -	
PLOT SCALE =	20.0000' / in.	CHECKED -	ELH	REVISED -	
PLOT DATE =	10/4/2018	DATE -	04/18	REVISED -	

**STATE OF ILLINOIS
 DEPARTMENT OF TRANSPORTATION**

I-24 CROSS SECTIONS

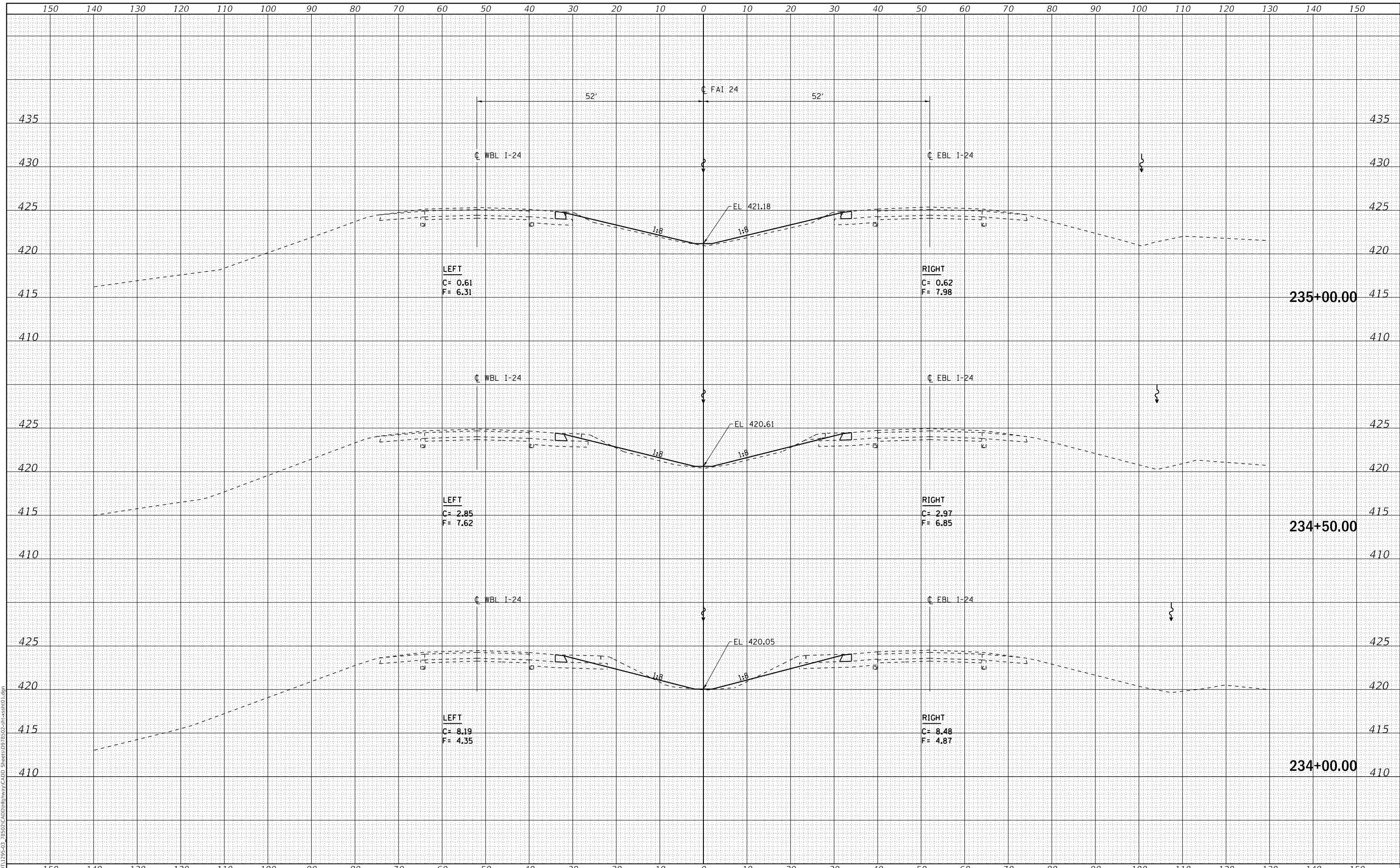
SCALE: AS SHOWN SHEET NO. 5 OF 27 SHEETS STA. 232+50.00 TO STA. 233+50.00

F.A.I. RTE.	SECTION	COUNTY	TOTAL SHEETS	SHEET NO.
24	(64-3H)BR-1	MASSAC	158	114
CONTRACT NO. 78502				
FED. ROAD DIST. NO. ILLINOIS FED. AID PROJECT				

DATE	
BY	
FINAL SURVEY	SURVEYED
NOTE BOOK	PLOTTED
NO.	TEMPLATE
	AREAS CHECKED

DATE	
BY	
ORIGINAL SURVEY	SURVEYED
NOTE BOOK	PLOTTED
NO.	TEMPLATE
	AREAS CHECKED

MODEL: Definit
 FILE NAME: T:\DOT\1295-03_28502\CADD\Highway\CADD_Sheets\DWG\28502-3HBR-1.dwg



USER NAME =	skm
DESIGNED -	JMK
DRAWN -	JMK
CHECKED -	ELH
DATE -	04/18
ESCA PROJECT NO.	1295.03
PLOT SCALE =	20.0000" / in.
PLOT DATE =	10/4/2018

REVISED -	
REVISED -	
REVISED -	
REVISED -	

**STATE OF ILLINOIS
 DEPARTMENT OF TRANSPORTATION**

I-24 CROSS SECTIONS

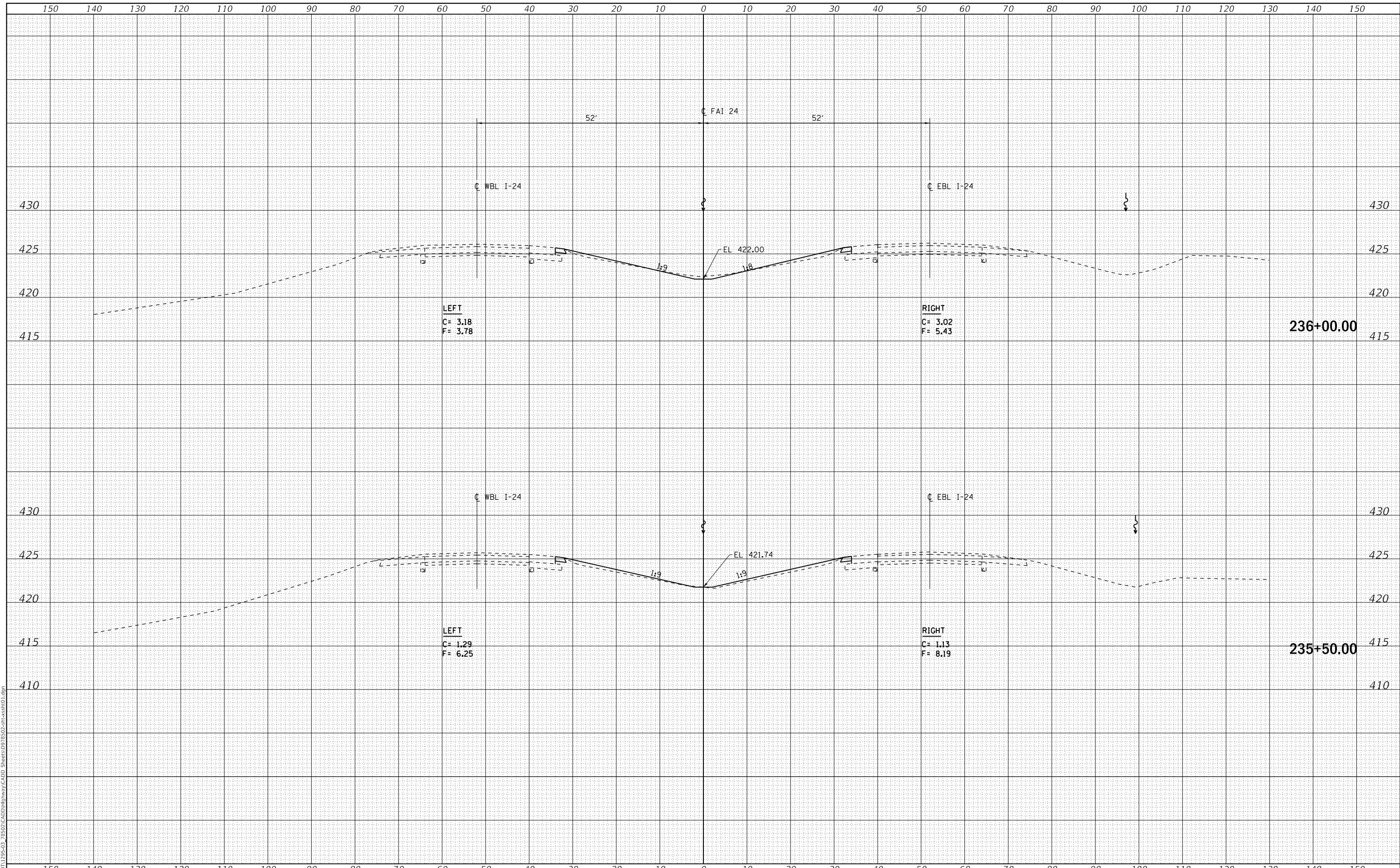
SCALE: AS SHOWN SHEET NO. 6 OF 27 SHEETS STA. 234+00.00 TO STA. 235+00.00

F.A.I. RTE.	SECTION	COUNTY	TOTAL SHEETS	SHEET NO.
24	(64-3H)BR-1	MASSAC	158	115
CONTRACT NO. 78502				
FED. ROAD DIST. NO. ILLINOIS FED. AID PROJECT				

DATE	
BY	
FINAL SURVEY	SURVEYED
NOTE BOOK	PLOTTED
NO.	TEMPLATE
	AREAS CHECKED
	AREAS CHECKED

DATE	
BY	
ORIGINAL SURVEY	SURVEYED
NOTE BOOK	PLOTTED
NO.	TEMPLATE
	AREAS CHECKED
	AREAS CHECKED

MODEL: Definit
 FILE NAME: T:\DOT\1295-03_28502\CADD\Highway\CADD_Sheets\DF78502-3H-1-24.dgn



USER NAME =	skm	DESIGNED -	JMK	REVISED -	
ESCA PROJECT NO.	1295.03	DRAWN -	JMK	REVISED -	
PLOT SCALE =	20.0000" / in.	CHECKED -	ELH	REVISED -	
PLOT DATE =	10/4/2018	DATE -	04/18	REVISED -	

**STATE OF ILLINOIS
 DEPARTMENT OF TRANSPORTATION**

I-24 CROSS SECTIONS

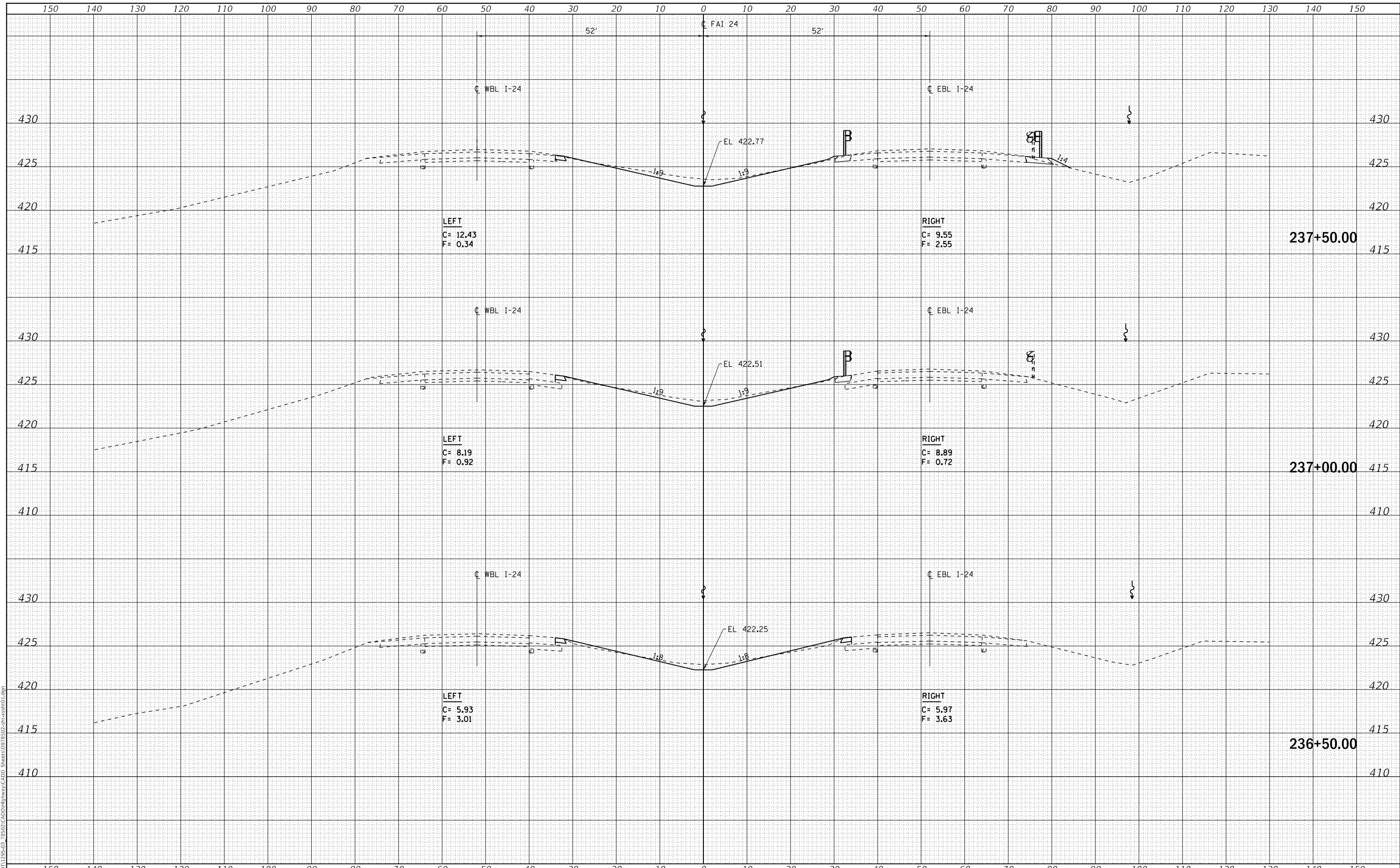
SCALE: AS SHOWN SHEET NO. 7 OF 27 SHEETS STA. 235+50.00 TO STA. 236+00.00

F.A.I. RTE.	SECTION	COUNTY	TOTAL SHEETS	SHEET NO.
24	(64-3H)BR-1	MASSAC	158	116
CONTRACT NO. 78502				
FED. ROAD DIST. NO.	ILLINOIS	FED. AID PROJECT		

DATE	
BY	
FINAL SURVEY	SURVEYED
NOTE BOOK	PLOTTED
NO.	TEMPLATE
	AREAS CHECKED

DATE	
BY	
ORIGINAL SURVEY	SURVEYED
NOTE BOOK	PLOTTED
NO.	TEMPLATE
	AREAS CHECKED

MODEL: Definit
 FILE NAME: T:\DOT\1295-03_28502\CADD\Highway\CADD_Sheets\DWG\28502-3R-Cross1.dgn



USER NAME = skm	DESIGNED - JMK	REVISED -
ESCA PROJECT NO. 1295.03	DRAWN - JMK	REVISED -
PLOT SCALE = 20.0000' / in.	CHECKED - ELH	REVISED -
PLOT DATE = 10/4/2018	DATE - 04/18	REVISED -

**STATE OF ILLINOIS
 DEPARTMENT OF TRANSPORTATION**

I-24 CROSS SECTIONS

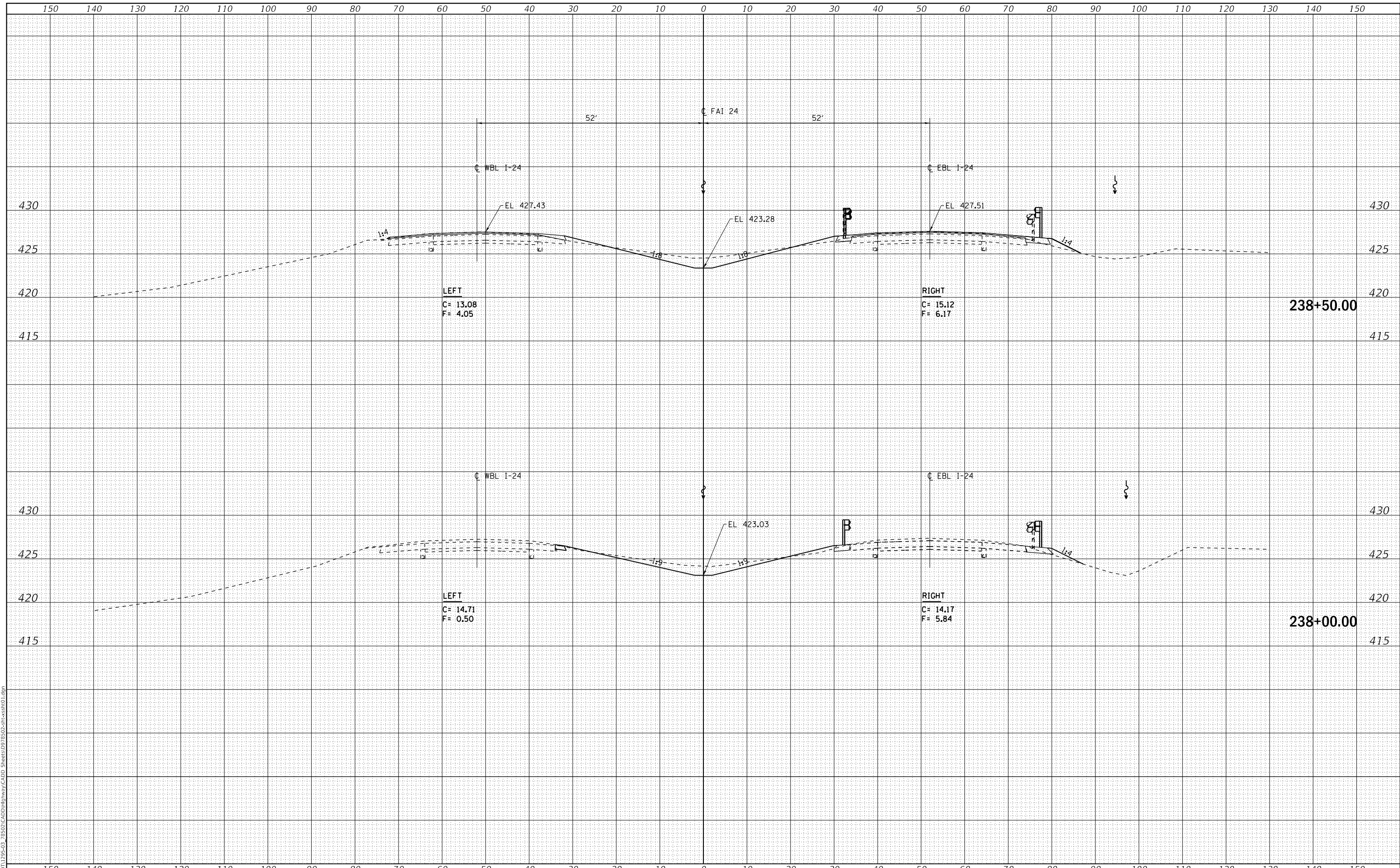
SCALE: AS SHOWN SHEET NO. 8 OF 27 SHEETS STA. 236+50.00 TO STA. 237+50.00

F.A.I. RTE.	SECTION	COUNTY	TOTAL SHEETS	SHEET NO.
24	(64-3HB)BR-1	MASSAC	158	117
				CONTRACT NO. 78502
FED. ROAD DIST. NO.		ILLINOIS	FED. AID PROJECT	

DATE	
BY	
FINAL SURVEY	SURVEYED
NOTE BOOK	PLOTTED
NO.	TEMPLATE
	AREAS
	CHECKED

DATE	
BY	
ORIGINAL SURVEY	SURVEYED
NOTE BOOK	PLOTTED
NO.	TEMPLATE
	AREAS
	CHECKED

MODEL: Definit
 FILE NAME: T:\DOT\1295-03_28502\CADD\Highway\CADD_Sheets\DWG\28502-3H-BR-1.dwg



USER NAME =	skm	DESIGNED -	JMK	REVISED -	
ESCA PROJECT NO.	1295.03	DRAWN -	JMK	REVISED -	
PLOT SCALE =	20.0000' / in.	CHECKED -	ELH	REVISED -	
PLOT DATE =	10/4/2018	DATE -	04/18	REVISED -	

**STATE OF ILLINOIS
 DEPARTMENT OF TRANSPORTATION**

I-24 CROSS SECTIONS

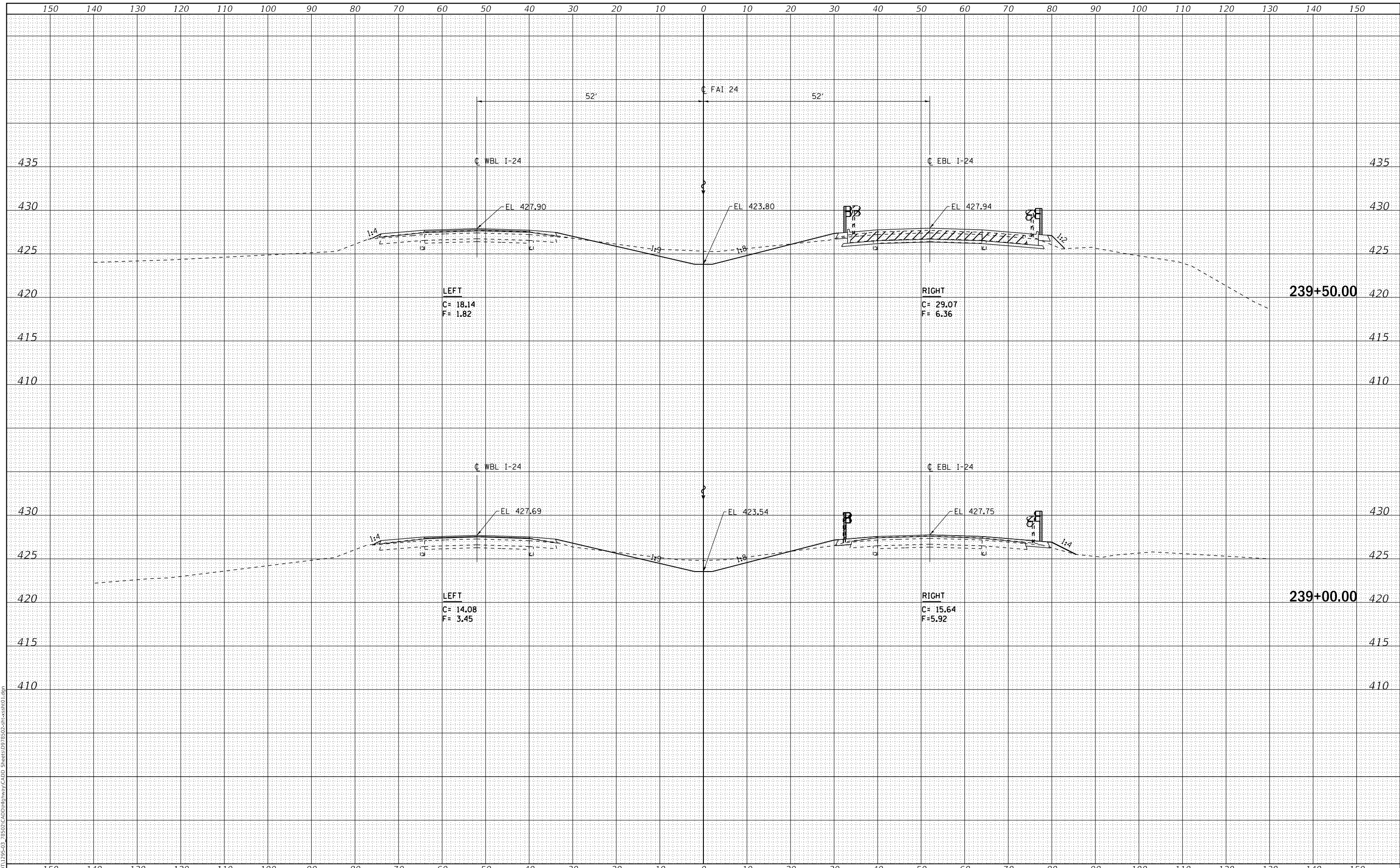
SCALE: AS SHOWN SHEET NO. 9 OF 27 SHEETS STA. 238+00.00 TO STA. 238+50.00

F.A.I. RTE.	SECTION	COUNTY	TOTAL SHEETS	SHEET NO.
24	(64-3HB)BR-1	MASSAC	158	118
CONTRACT NO. 78502				
FED. ROAD DIST. NO. ILLINOIS FED. AID PROJECT				

DATE	
BY	
FINAL SURVEY	SURVEYED
NOTE BOOK	PLOTTED
NO.	TEMPLATE
	AREAS
	CHECKED

DATE	
BY	
ORIGINAL SURVEY	SURVEYED
NOTE BOOK	PLOTTED
NO.	TEMPLATE
	AREAS
	CHECKED

MODEL: Definit
 FILE NAME: T:\DOT\1295-03_28502\CADD\Highway\CADD_Sheets\DP78502-3HBR-1.dgn



USER NAME = skm	DESIGNED - JMK	REVISED -
ESCA PROJECT NO. 1295.03	DRAWN - JMK	REVISED -
PLOT SCALE = 20.0000" / in.	CHECKED - ELH	REVISED -
PLOT DATE = 10/4/2018	DATE - 04/18	REVISED -

**STATE OF ILLINOIS
 DEPARTMENT OF TRANSPORTATION**

I-24 CROSS SECTIONS

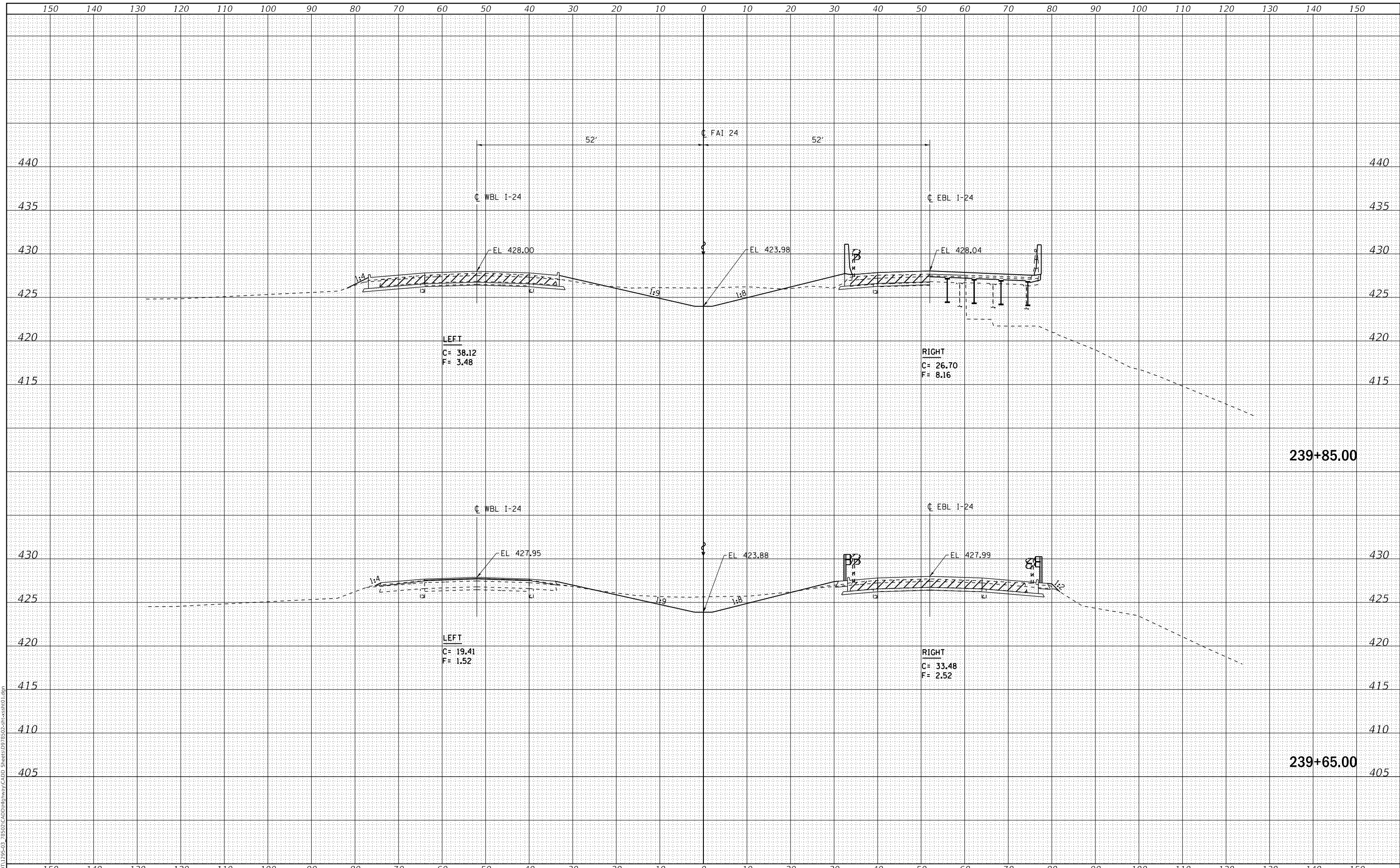
SCALE: AS SHOWN SHEET NO. 10 OF 27 SHEETS STA. 239+00.00 TO STA. 239+50.00

F.A.I. RTE.	SECTION	COUNTY	TOTAL SHEETS	SHEET NO.
24	(64-3H)BR-1	MASSAC	158	119
CONTRACT NO. 78502				
FED. ROAD DIST. NO.	ILLINOIS	FED. AID PROJECT		

DATE	
BY	
FINAL SURVEY	SURVEYED
NOTE BOOK	PLOTTED
NO.	TEMPLATE
	AREAS
	CHECKED

DATE	
BY	
ORIGINAL SURVEY	SURVEYED
NOTE BOOK	PLOTTED
NO.	TEMPLATE
	AREAS
	CHECKED

MODEL: Definit
 FILE NAME: T:\DOT\1295-03_28502-CADD\Highway\CADD_Sheets\DP78502-3HBR-1.dgn



USER NAME =	skm	DESIGNED -	JMK	REVISED -	
ESCA PROJECT NO.	1295.03	DRAWN -	JMK	REVISED -	
PLOT SCALE =	20.0000' / in.	CHECKED -	ELH	REVISED -	
PLOT DATE =	10/4/2018	DATE -	04/18	REVISED -	

**STATE OF ILLINOIS
 DEPARTMENT OF TRANSPORTATION**

I-24 CROSS SECTIONS

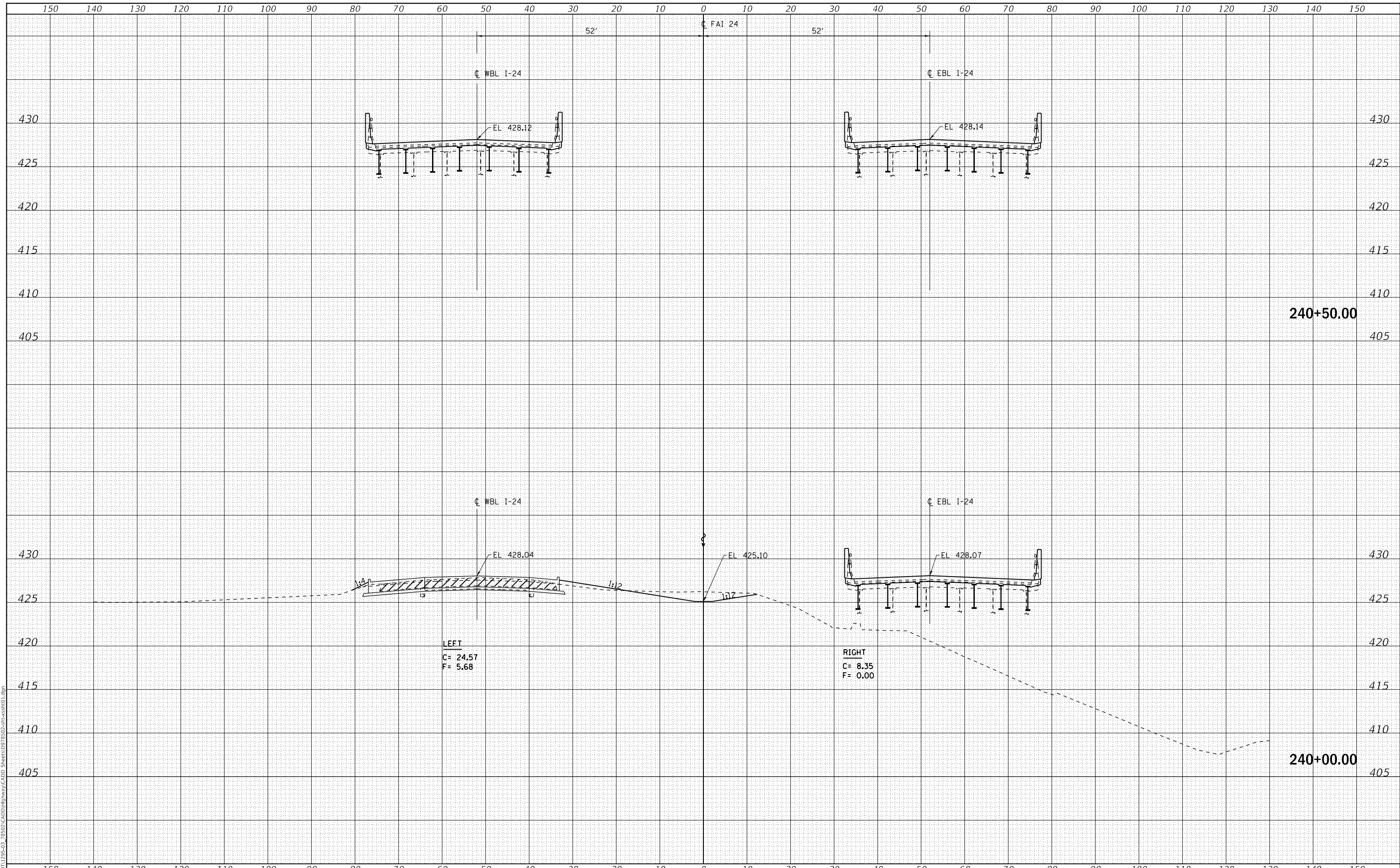
SCALE: AS SHOWN SHEET NO. 11 OF 27 SHEETS STA. 239+65.00 TO STA. 239+85.00

F.A.I. RTE.	SECTION	COUNTY	TOTAL SHEETS	SHEET NO.
24	(64-3HB)BR-1	MASSAC	158	120
CONTRACT NO. 78502				
FED. ROAD DIST. NO.		ILLINOIS	FED. AID PROJECT	

DATE	
BY	
FINAL SURVEY	SURVEYED
NOTE BOOK	PLOTTED
NO.	TEMPLATE
	AREAS
	CHECKED

DATE	
BY	
ORIGINAL SURVEY	SURVEYED
NOTE BOOK	PLOTTED
NO.	TEMPLATE
	AREAS
	CHECKED

MODEL: Definit
 FILE NAME: T:\DOT\1295-03_28502\CADD\Highway\CADD_Sheets\DP78502-3HBR-1.dgn



USER NAME =	skm	DESIGNED -	JMK	REVISED -	
ESCA PROJECT NO.	1295.03	DRAWN -	JMK	REVISED -	
PLOT SCALE =	20.0000' / in.	CHECKED -	ELH	REVISED -	
PLOT DATE =	10/4/2018	DATE -	04/18	REVISED -	

**STATE OF ILLINOIS
 DEPARTMENT OF TRANSPORTATION**

I-24 CROSS SECTIONS

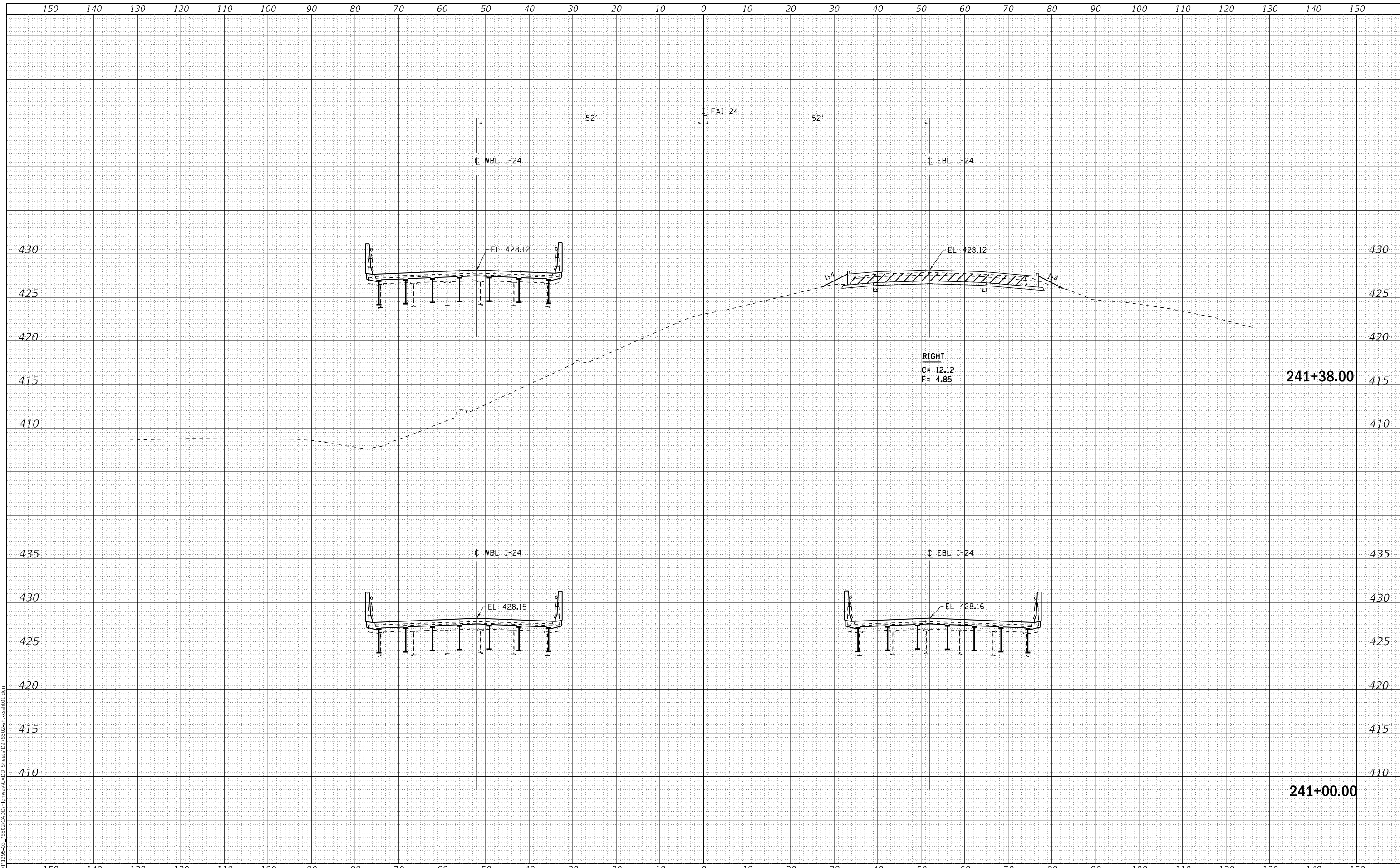
SCALE: AS SHOWN SHEET NO. 12 OF 27 SHEETS STA. 240+00.00 TO STA. 240+50.00

F.A.I. RTE.	SECTION	COUNTY	TOTAL SHEETS	SHEET NO.
24	(64-3HB)BR-1	MASSAC	158	121
CONTRACT NO. 78502				
FED. ROAD DIST. NO.	ILLINOIS	FED. AID PROJECT		

DATE	
BY	
FINAL SURVEY	SURVEYED
NOTE BOOK	PLOTTED
NO.	TEMPLATE
	AREAS
	CHECKED

DATE	
BY	
ORIGINAL SURVEY	SURVEYED
NOTE BOOK	PLOTTED
NO.	TEMPLATE
	AREAS
	CHECKED

MODEL: Definit
 FILE NAME: T:\DOT\1295-03_28502\CADD\Highway\CADD_Sheets\DP78502-3HBR-1.dgn



USER NAME =	skm	DESIGNED -	JMK	REVISED -	
ESCA PROJECT NO.	1295.03	DRAWN -	JMK	REVISED -	
PLOT SCALE =	20.0000" / in.	CHECKED -	ELH	REVISED -	
PLOT DATE =	10/4/2018	DATE -	04/18	REVISED -	

**STATE OF ILLINOIS
 DEPARTMENT OF TRANSPORTATION**

I-24 CROSS SECTIONS

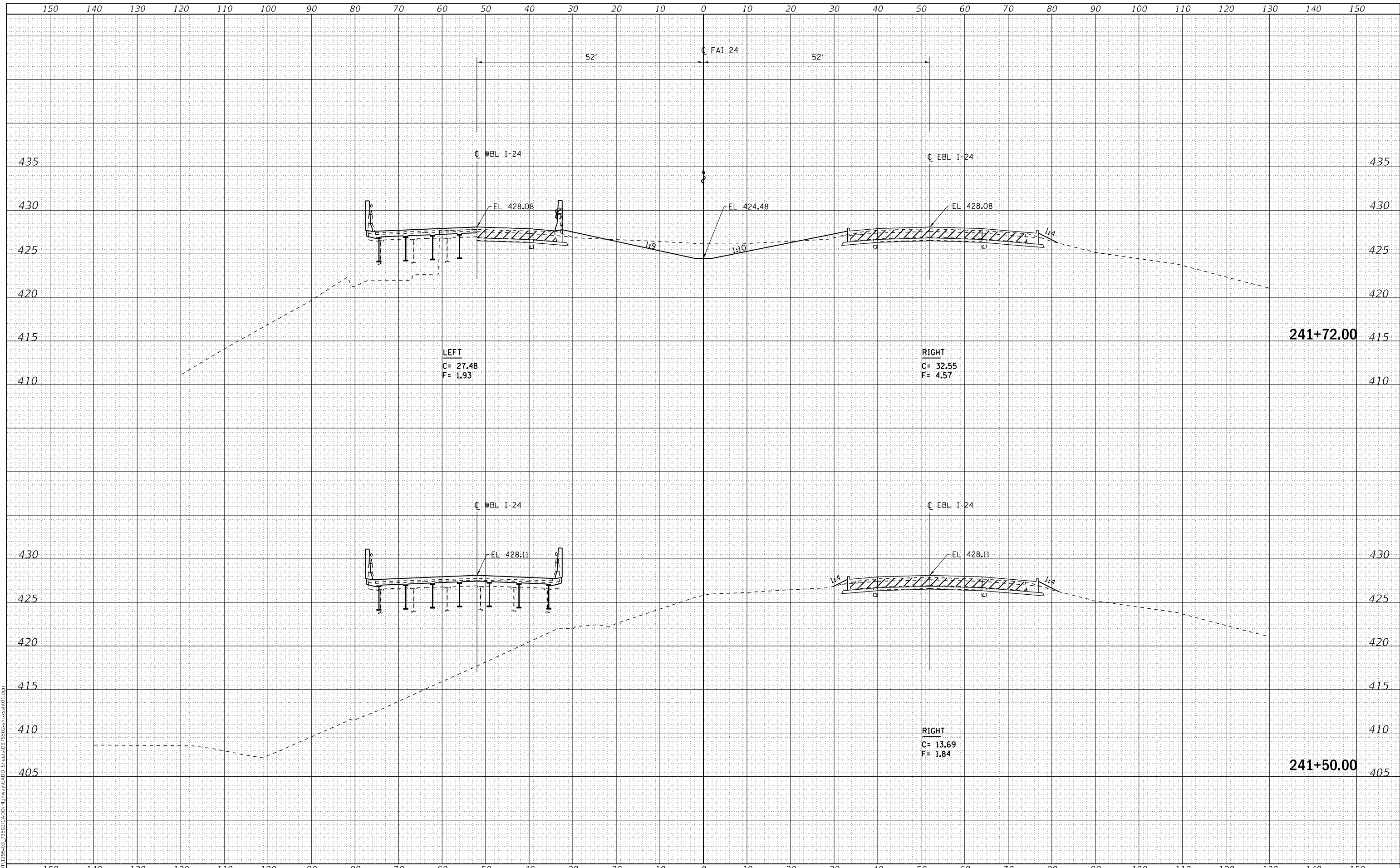
SCALE: AS SHOWN SHEET NO. 13 OF 27 SHEETS STA. 241+00.00 TO STA. 241+38.00

F.A.I. RTE.	SECTION	COUNTY	TOTAL SHEETS	SHEET NO.
24	(64-3HB)BR-1	MASSAC	158	122
CONTRACT NO. 78502				
FED. ROAD DIST. NO. ILLINOIS FED. AID PROJECT				

DATE	
BY	
FINAL SURVEY	SURVEYED
NOTE BOOK	PLOTTED
NO.	TEMPLATE
	AREAS CHECKED
	AREAS CHECKED

DATE	
BY	
ORIGINAL SURVEY	SURVEYED
NOTE BOOK	PLOTTED
NO.	TEMPLATE
	AREAS CHECKED
	AREAS CHECKED

MODEL: Definit
 FILE NAME: T:\DOT\1295-03_28502\CADD\Highway\CADD_Sheets\DP78502-3HBR-1.dgn



USER NAME =	skm	DESIGNED -	JMK	REVISED -	
ESCA PROJECT NO.	1295.03	DRAWN -	JMK	REVISED -	
PLOT SCALE =	20.0000' / in.	CHECKED -	ELH	REVISED -	
PLOT DATE =	10/4/2018	DATE -	04/18	REVISED -	

STATE OF ILLINOIS
 DEPARTMENT OF TRANSPORTATION

I-24 CROSS SECTIONS

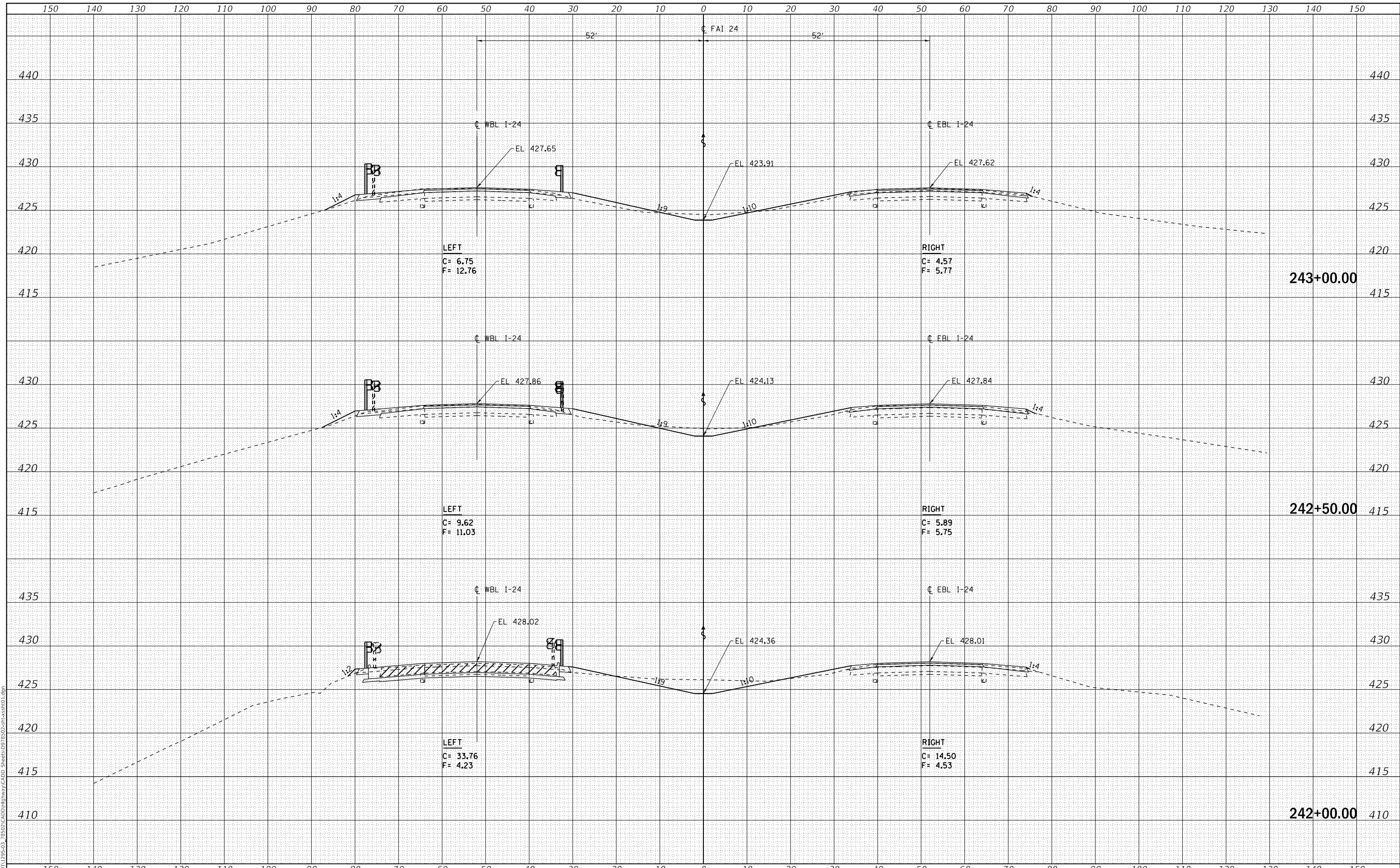
SCALE: AS SHOWN SHEET NO. 14 OF 27 SHEETS STA. 241+50.00 TO STA. 241+72.00

F.A.I. RTE.	SECTION	COUNTY	TOTAL SHEETS	SHEET NO.
24	(64-3HB)BR-1	MASSAC	158	123
CONTRACT NO. 78502				
FED. ROAD DIST. NO. ILLINOIS FED. AID PROJECT				

DATE	
BY	
SURVEYED	
PLOTTED	
TEMPLATE	
AREAS	
CHECKED	
FINAL	
SURVEY	
NOTE BOOK	
NO.	

DATE	
BY	
SURVEYED	
PLOTTED	
TEMPLATE	
AREAS	
CHECKED	
ORIGINAL	
SURVEY	
NOTE BOOK	
NO.	

MODEL: Definit
 FILE NAME: T:\DOT\1295-03_28502\CADD\Highway\CADD_Sheets\DWG\28502-28502-15.dwg



USER NAME =	skm	DESIGNED -	JMK	REVISED -	
ESCA PROJECT NO.	1295.03	DRAWN -	JMK	REVISED -	
PLOT SCALE =	20.0000' / in.	CHECKED -	ELH	REVISED -	
PLOT DATE =	10/4/2018	DATE -	04/18	REVISED -	

STATE OF ILLINOIS
 DEPARTMENT OF TRANSPORTATION

I-24 CROSS SECTIONS

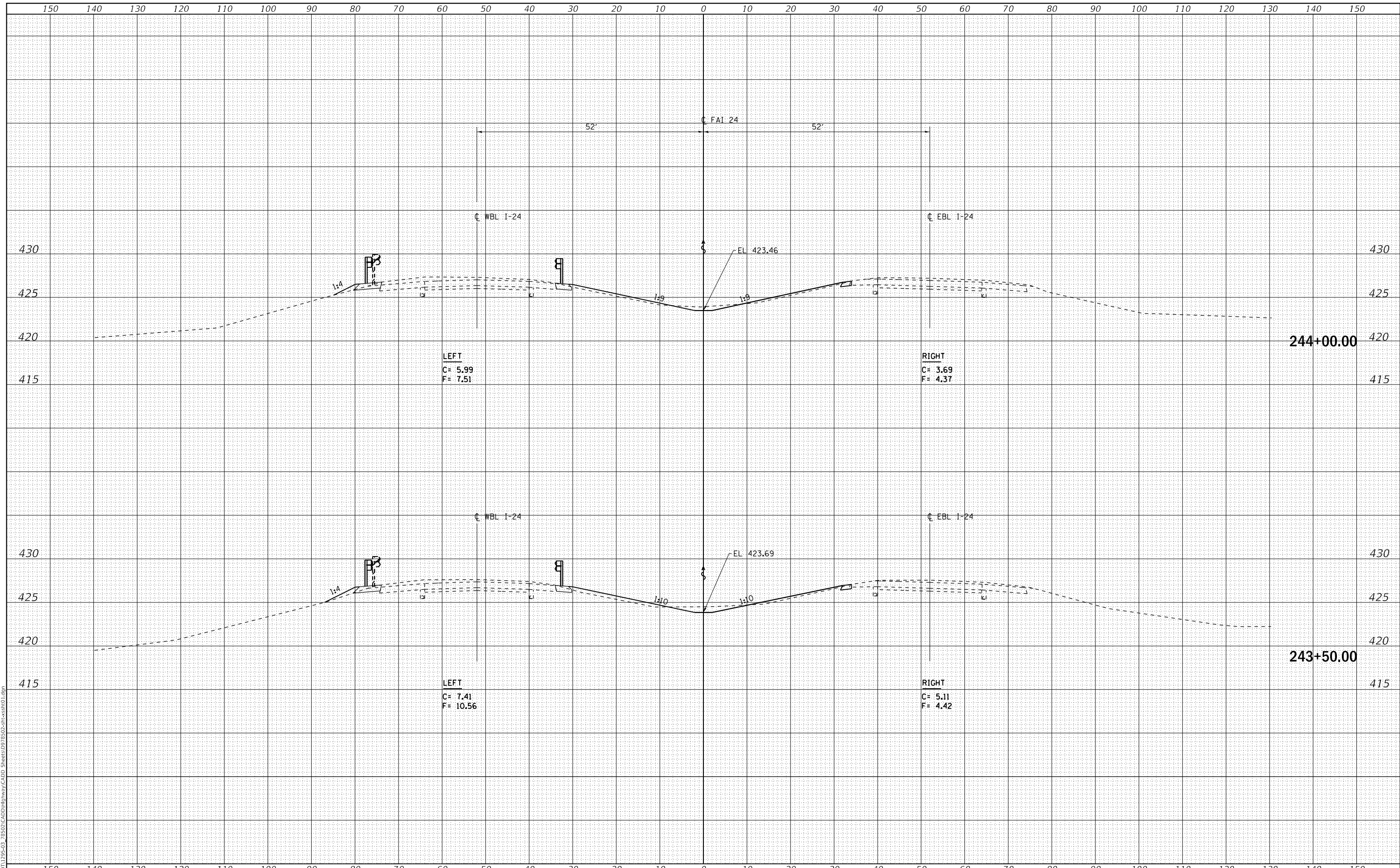
SCALE: AS SHOWN SHEET NO. 15 OF 27 SHEETS STA. 242+00.00 TO STA. 243+00.00

F.A.I. RTE.	SECTION	COUNTY	TOTAL SHEETS	SHEET NO.
24	(64-3HB)BR-1	MASSAC	158	124
CONTRACT NO. 78502				
FED. ROAD DIST. NO. ILLINOIS FED. AID PROJECT				

DATE	
BY	
FINAL SURVEY	SURVEYED
NOTE BOOK	PLOTTED
NO.	TEMPLATE
	AREAS CHECKED
	AREAS CHECKED

DATE	
BY	
ORIGINAL SURVEY	SURVEYED
NOTE BOOK	PLOTTED
NO.	TEMPLATE
	AREAS CHECKED
	AREAS CHECKED

MODEL: Definit
 FILE NAME: T:\DOT\1295-03_28502\CADD\Highway\CADD_Sheets\DP78502-3HBR-1.dgn



USER NAME =	skm	DESIGNED -	JMK	REVISED -	
ESCA PROJECT NO.	1295.03	DRAWN -	JMK	REVISED -	
PLOT SCALE =	20.0000' / in.	CHECKED -	ELH	REVISED -	
PLOT DATE =	10/4/2018	DATE -	04/18	REVISED -	

**STATE OF ILLINOIS
 DEPARTMENT OF TRANSPORTATION**

I-24 CROSS SECTIONS

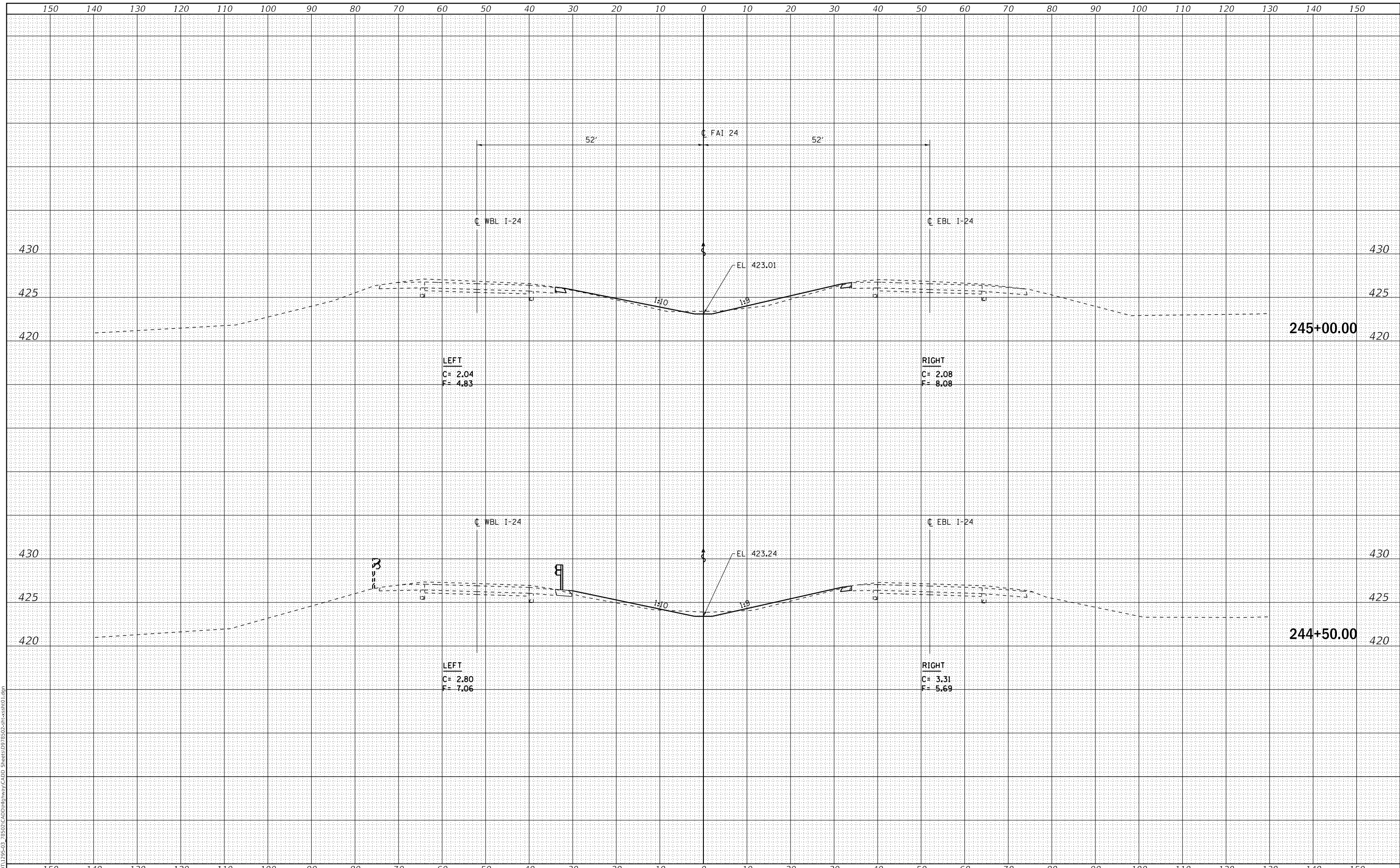
SCALE: AS SHOWN SHEET NO. 16 OF 27 SHEETS STA. 243+50.00 TO STA. 244+00.00

F.A.I. RTE.	SECTION	COUNTY	TOTAL SHEETS	SHEET NO.
24	(64-3HB)BR-1	MASSAC	158	125
CONTRACT NO. 78502				
FED. ROAD DIST. NO.	ILLINOIS	FED. AID PROJECT		

DATE	
BY	
FINAL SURVEY	SURVEYED
NOTE BOOK	PLOTTED
NO.	TEMPLATE
	AREAS
	CHECKED

DATE	
BY	
ORIGINAL SURVEY	SURVEYED
NOTE BOOK	PLOTTED
NO.	TEMPLATE
	AREAS
	CHECKED

MODEL: Definit
 FILE NAME: T:\DOT\1295-03_28502\CADD\Highway\CADD_Sheets\DP78502-3HBR-1.dgn



USER NAME = skm	DESIGNED - JMK	REVISED -
ESCA PROJECT NO. 1295.03	DRAWN - JMK	REVISED -
PLOT SCALE = 20.0000' / in.	CHECKED - ELH	REVISED -
PLOT DATE = 10/4/2018	DATE - 04/18	REVISED -

**STATE OF ILLINOIS
 DEPARTMENT OF TRANSPORTATION**

I-24 CROSS SECTIONS

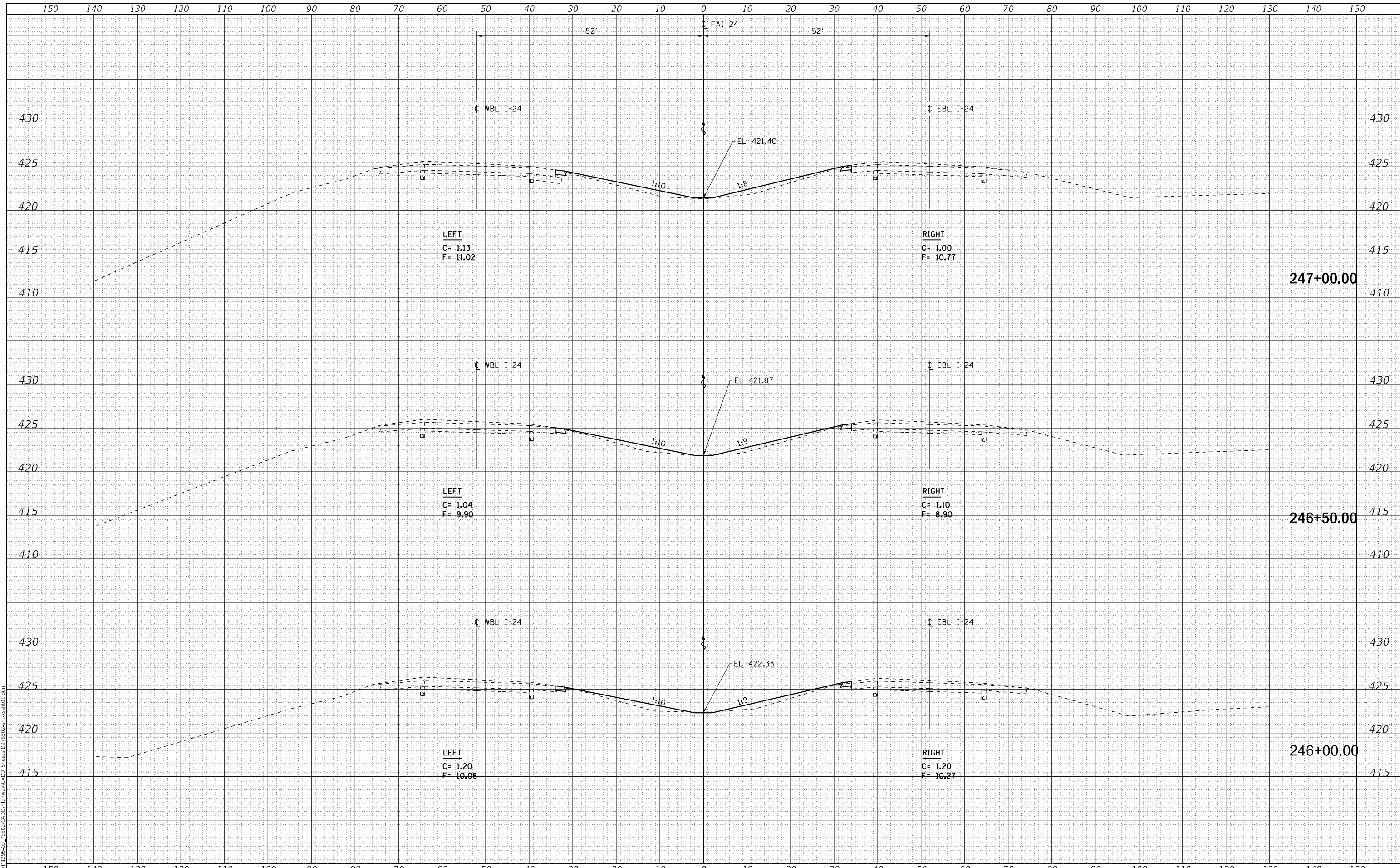
SCALE: AS SHOWN SHEET NO. 17 OF 27 SHEETS STA. 244+50.00 TO STA. 245+00.00

F.A.I. RTE.	SECTION	COUNTY	TOTAL SHEETS	SHEET NO.
24	(64-3HB)BR-1	MASSAC	158	126
CONTRACT NO. 78502				
FED. ROAD DIST. NO.	ILLINOIS	FED. AID PROJECT		

DATE	
BY	
SURVEYED	
PLOTTED	
TEMPLATE	
AREAS CHECKED	
FINAL SURVEY	
NOTE BOOK	
NO.	

DATE	
BY	
SURVEYED	
PLOTTED	
TEMPLATE	
AREAS CHECKED	
ORIGINAL SURVEY	
NOTE BOOK	
NO.	

MODEL: Definit
 FILE NAME: T:\DOT\1295-03_28502_CADD\Highway\CADD_Sheets\DWG\28502-3H-Cross1.dwg



USER NAME =	skm	DESIGNED -	JMK	REVISED -	
ESCA PROJECT NO.	1295.03	DRAWN -	JMK	REVISED -	
PLOT SCALE =	20.0000" / in.	CHECKED -	ELH	REVISED -	
PLOT DATE =	10/4/2018	DATE -	04/18	REVISED -	

**STATE OF ILLINOIS
 DEPARTMENT OF TRANSPORTATION**

I-24 CROSS SECTIONS

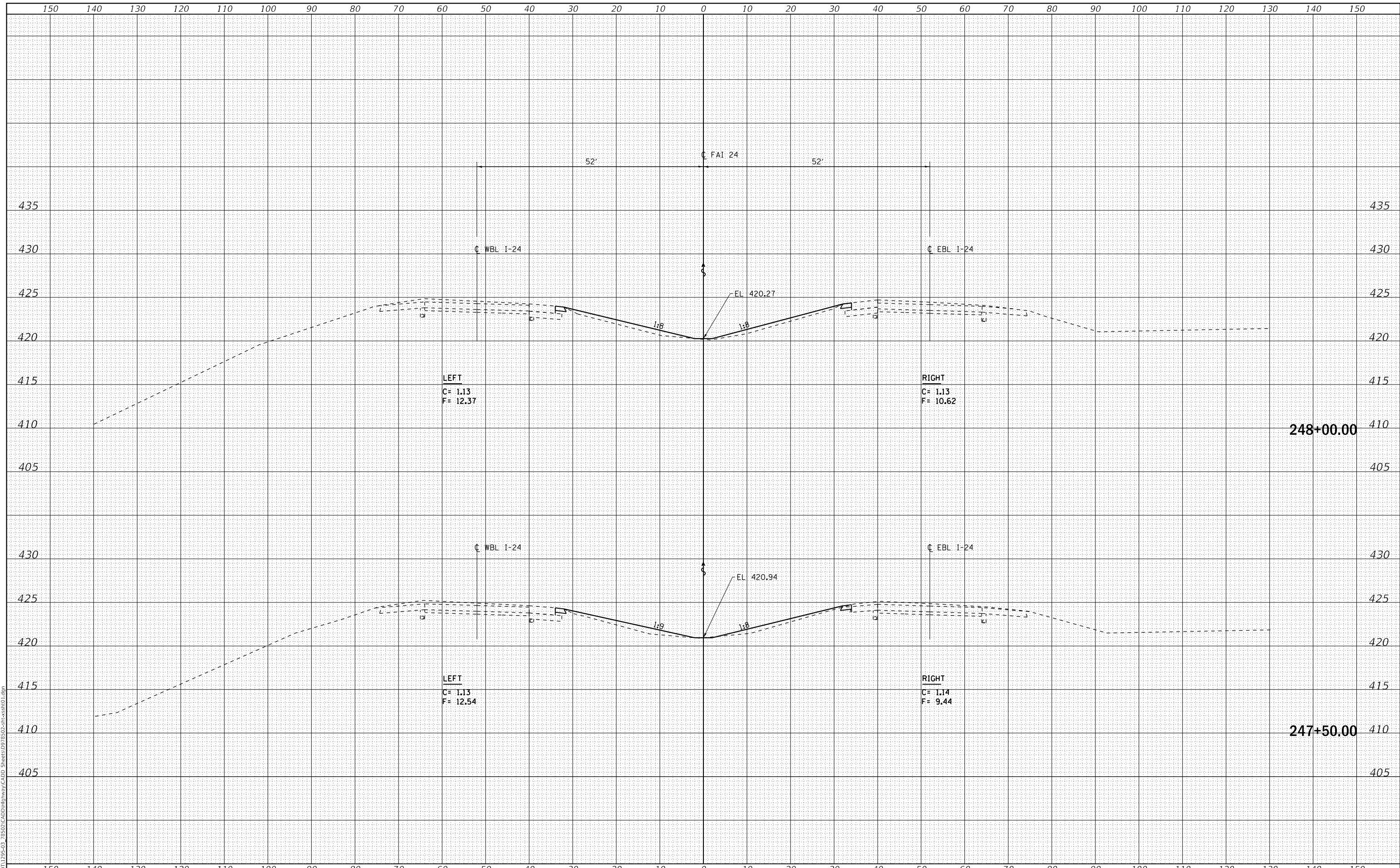
SCALE: AS SHOWN SHEET NO. 18 OF 27 SHEETS STA. 246+00.00 TO STA. 247+00.00

F.A.I. RTE.	SECTION	COUNTY	TOTAL SHEETS	SHEET NO.
24	(64-3H)BR-1	MASSAC	158	127
FED. ROAD DIST. NO. ILLINOIS			CONTRACT NO. 78502	
FED. AID PROJECT				

DATE	
BY	
FINAL SURVEY	SURVEYED
NOTE BOOK	PLOTTED
NO.	TEMPLATE
	AREAS CHECKED

DATE	
BY	
ORIGINAL SURVEY	SURVEYED
NOTE BOOK	PLOTTED
NO.	TEMPLATE
	AREAS CHECKED

MODEL: Definit
 FILE NAME: T:\DOT\1295-03_28502\CADD\Highway\CADD_Sheets\DP78502-3R-Cross10.dgn



USER NAME =	skm
DESIGNED -	JMK
ESCA PROJECT NO.	1295.03
DRAWN -	JMK
PLOT SCALE =	20.0000' / in.
CHECKED -	ELH
REVISOR -	
DATE -	04/18
REVISIONS -	

**STATE OF ILLINOIS
DEPARTMENT OF TRANSPORTATION**

I-24 CROSS SECTIONS

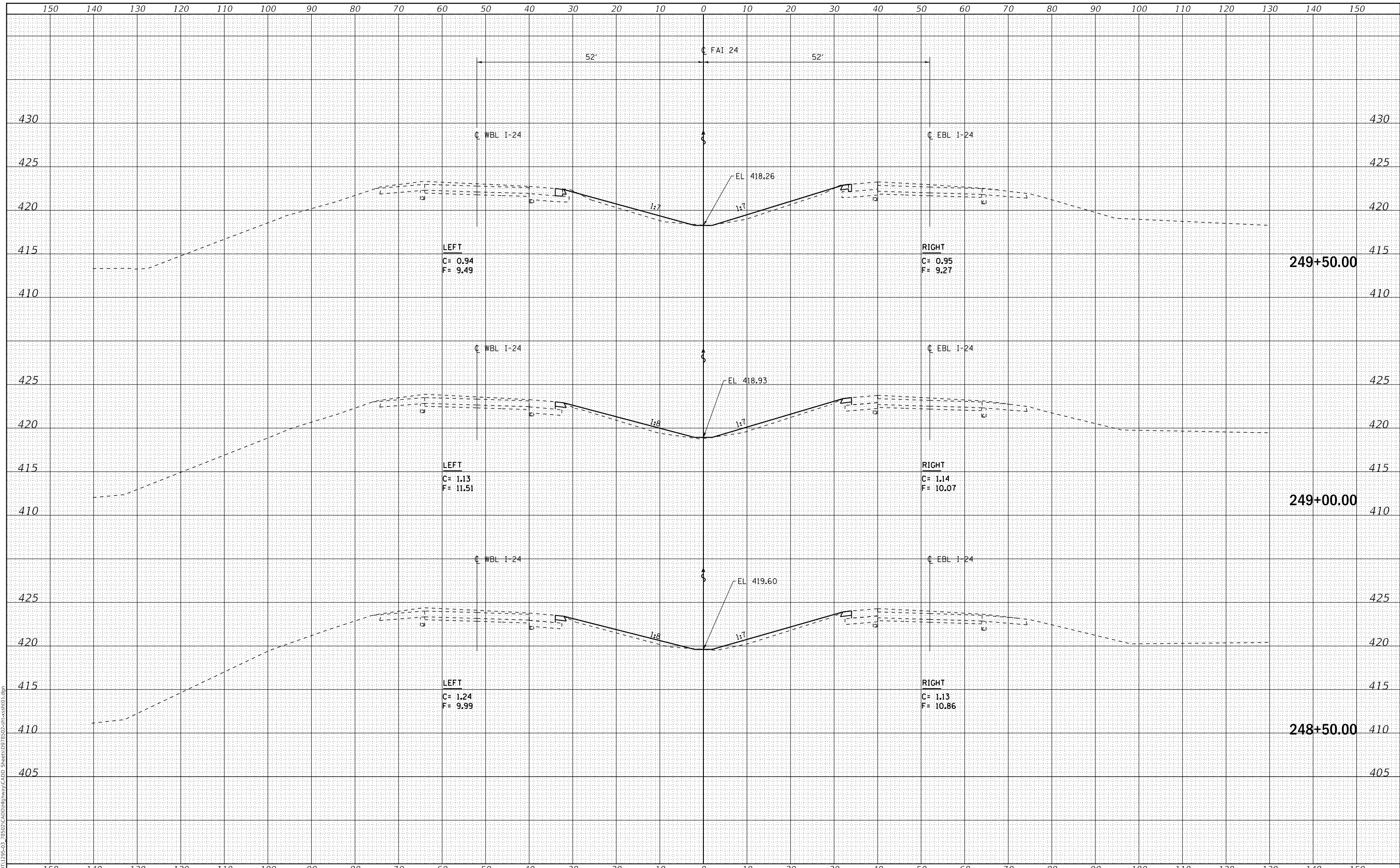
SCALE: AS SHOWN SHEET NO. 19 OF 27 SHEETS STA. 247+50.00 TO STA. 248+00.00

F.A.I. RTE.	SECTION	COUNTY	TOTAL SHEETS	SHEET NO.
24	(64-3HB)BR-1	MASSAC	158	128
CONTRACT NO. 78502				
FED. ROAD DIST. NO.	ILLINOIS	FED. AID PROJECT		

DATE	
BY	
FINAL SURVEY	SURVEYED
NOTE BOOK	PLOTTED
NO.	TEMPLATE
	AREAS CHECKED

DATE	
BY	
ORIGINAL SURVEY	SURVEYED
NOTE BOOK	PLOTTED
NO.	TEMPLATE
	AREAS CHECKED

MODEL: Definit
 FILE NAME: T:\DOT\1295-03_28502\CADD\Highway\CADD_Sheets\DWG\28502-3HBR-1.dwg



USER NAME = skm	DESIGNED - JMK	REVISED -
ESCA PROJECT NO. 1295.03	DRAWN - JMK	REVISED -
PLOT SCALE = 20.0000' / in.	CHECKED - ELH	REVISED -
PLOT DATE = 10/4/2018	DATE - 04/18	REVISED -

STATE OF ILLINOIS
 DEPARTMENT OF TRANSPORTATION

I-24 CROSS SECTIONS

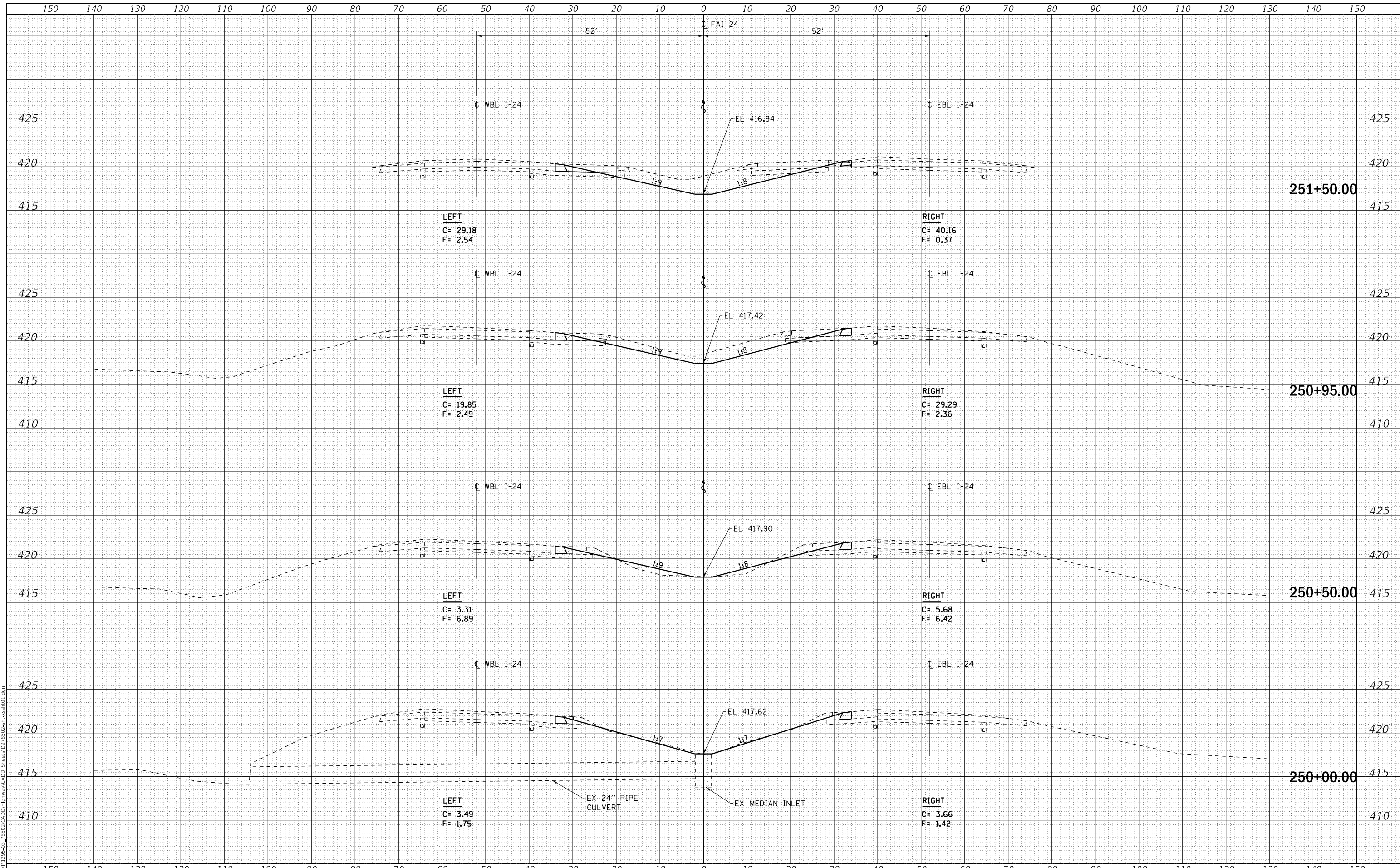
SCALE: AS SHOWN SHEET NO. 20 OF 27 SHEETS STA. 248+50.00 TO STA. 249+50.00

F.A.I. RTE.	SECTION	COUNTY	TOTAL SHEETS	SHEET NO.
24	(64-3H)BR-1	MASSAC	158	129
FED. ROAD DIST. NO. ILLINOIS FED. AID PROJECT			CONTRACT NO. 78502	

DATE	
BY	
FINAL SURVEY	SURVEYED
NOTE BOOK	PLOTTED
NO.	TEMPLATE
	AREAS CHECKED
	AREAS CHECKED

DATE	
BY	
ORIGINAL SURVEY	SURVEYED
NOTE BOOK	PLOTTED
NO.	TEMPLATE
	AREAS CHECKED
	AREAS CHECKED

MODEL: Definit
 FILE NAME: T:\DOT\1295-03_2850P_CADD\Highway\CADD_Sheets\DP78502-3H-Cross10.dgn



USER NAME = skm	DESIGNED - JMK	REVISED -
ESCA PROJECT NO. 1295.03	DRAWN - JMK	REVISED -
PLOT SCALE = 20.0000' / in.	CHECKED - ELH	REVISED -
PLOT DATE = 10/4/2018	DATE - 04/18	REVISED -

**STATE OF ILLINOIS
 DEPARTMENT OF TRANSPORTATION**

I-24 CROSS SECTIONS

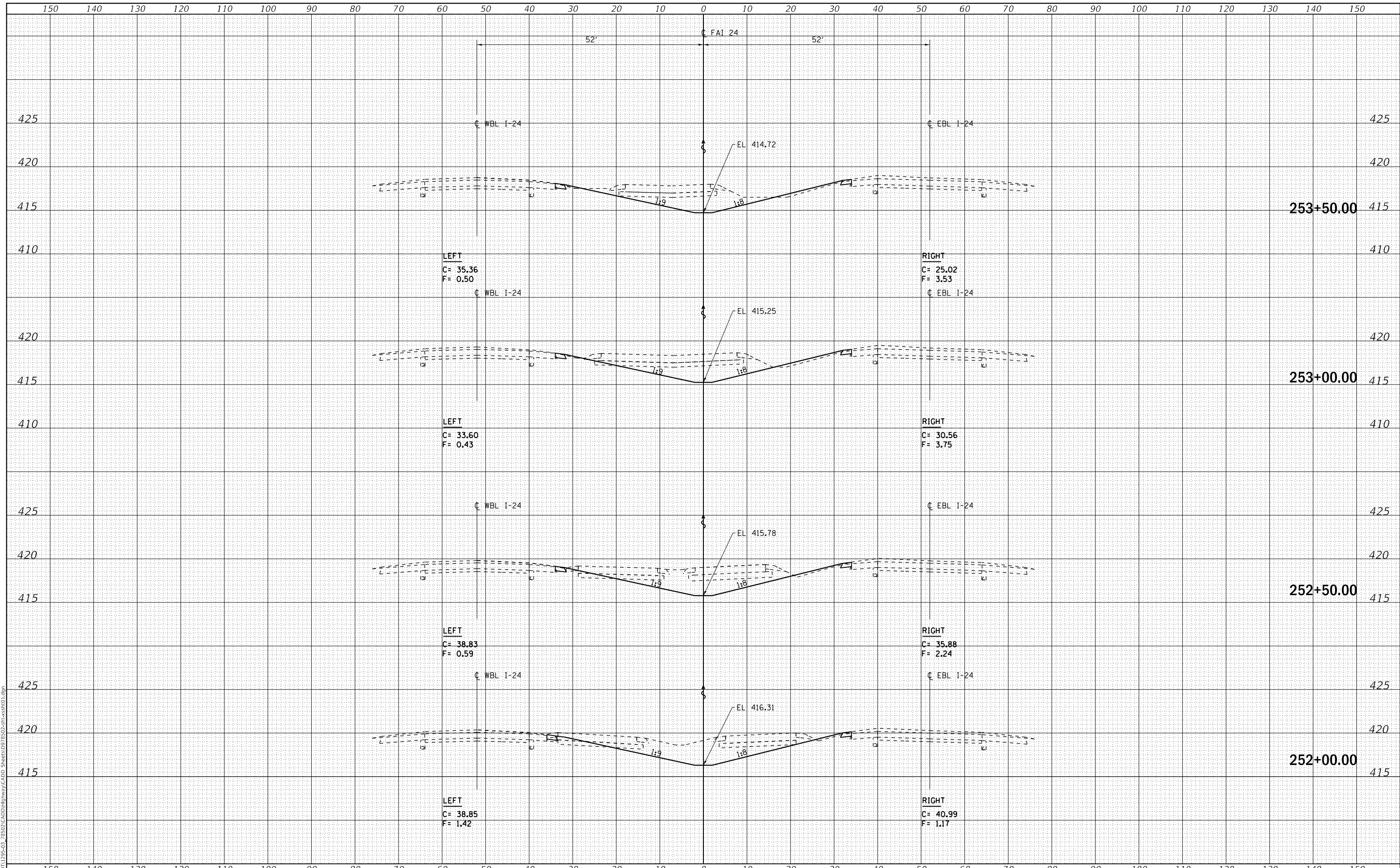
SCALE: AS SHOWN SHEET NO. 21 OF 27 SHEETS STA. 250+00.00 TO STA. 251+50.00

F.A.I. RTE.	SECTION	COUNTY	TOTAL SHEETS	SHEET NO.
24	(64-3H)BR-1	MASSAC	158	130
CONTRACT NO. 78502				
FED. ROAD DIST. NO. ILLINOIS FED. AID PROJECT				

DATE	
BY	
FINAL SURVEY	SURVEYED
NOTE BOOK	PLOTTED
NO.	TEMPLATE
	AREAS
	CHECKED
	AREAS
	CHECKED

DATE	
BY	
ORIGINAL SURVEY	SURVEYED
NOTE BOOK	PLOTTED
NO.	TEMPLATE
	AREAS
	CHECKED
	AREAS
	CHECKED

MODEL: Definit
 FILE NAME: T:\DOT\1295-03_28502-CADD\Highway\CADD_Sheets\DF78502-24-18-18.dgn



USER NAME = skm	DESIGNED - JMK	REVISED -
ESCA PROJECT NO. 1295.03	DRAWN - JMK	REVISED -
PLOT SCALE = 20.0000' / in.	CHECKED - ELH	REVISED -
PLOT DATE = 10/4/2018	DATE - 04/18	REVISED -

**STATE OF ILLINOIS
DEPARTMENT OF TRANSPORTATION**

I-24 CROSS SECTIONS

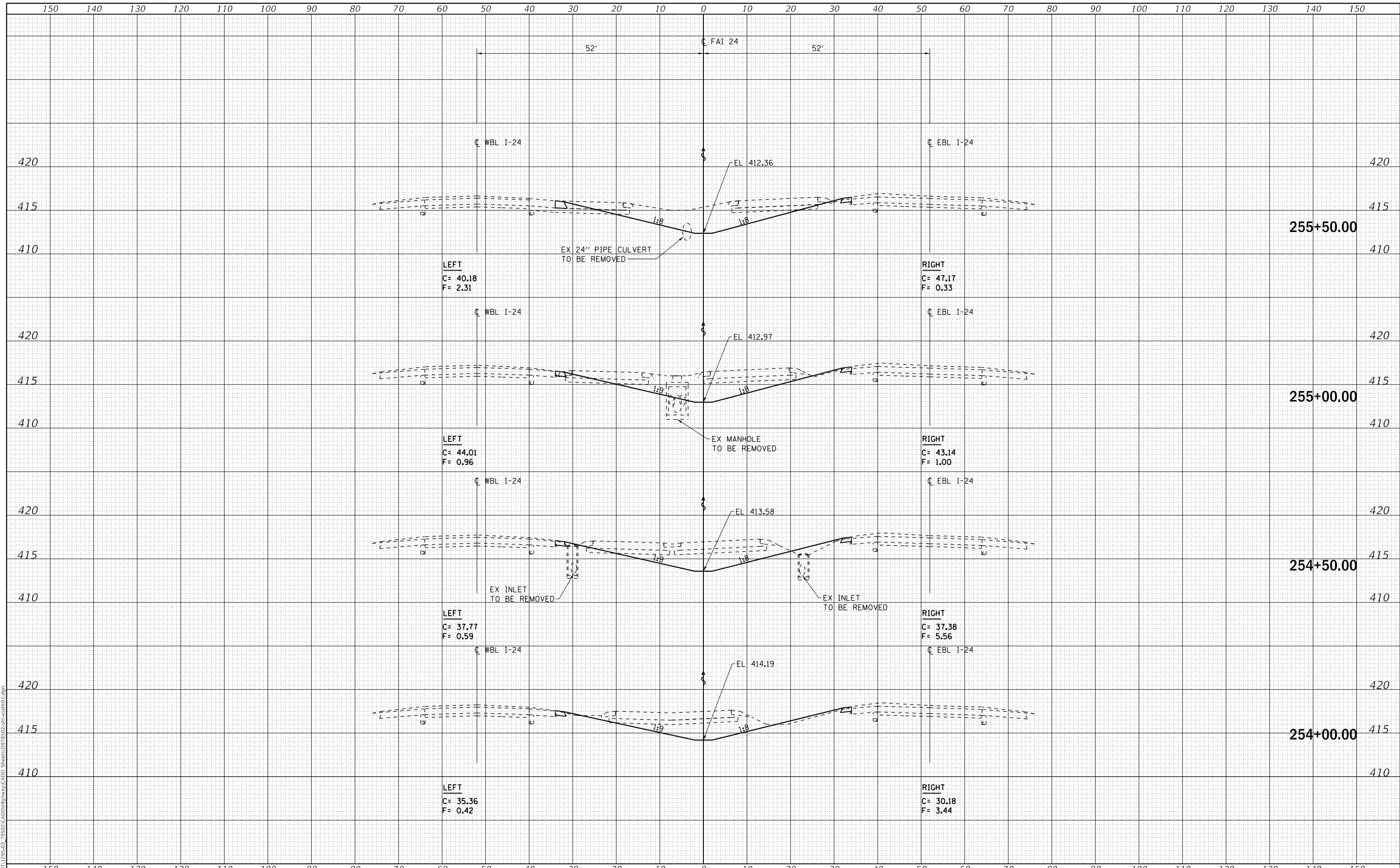
SCALE: AS SHOWN SHEET NO. 22 OF 27 SHEETS STA. 252+00.00 TO STA. 253+50.00

F.A.I. RTE.	SECTION	COUNTY	TOTAL SHEETS	SHEET NO.
24	(64-3HB)BR-1	MASSAC	158	131
CONTRACT NO. 78502				
FED. ROAD DIST. NO.	ILLINOIS	FED. AID PROJECT		

DATE	
BY	
SURVEYED	
PLOTTED	
TEMPLATE	
AREAS	
CHECKED	
FINAL SURVEY	
NOTE BOOK	
NO.	

DATE	
BY	
SURVEYED	
PLOTTED	
TEMPLATE	
AREAS	
CHECKED	
ORIGINAL SURVEY	
NOTE BOOK	
NO.	

MODEL: Definit
 FILE NAME: T:\DOT\1295-03_28502\CADD\Highway\CADD_Sheets\DP78502-3HBR-1.dgn



USER NAME =	skm	DESIGNED -	JMK	REVISED -	
ESCA PROJECT NO.	1295.03	DRAWN -	JMK	REVISED -	
PLOT SCALE =	20.0000" / in.	CHECKED -	ELH	REVISED -	
PLOT DATE =	10/4/2018	DATE -	04/18	REVISED -	

**STATE OF ILLINOIS
 DEPARTMENT OF TRANSPORTATION**

I-24 CROSS SECTIONS

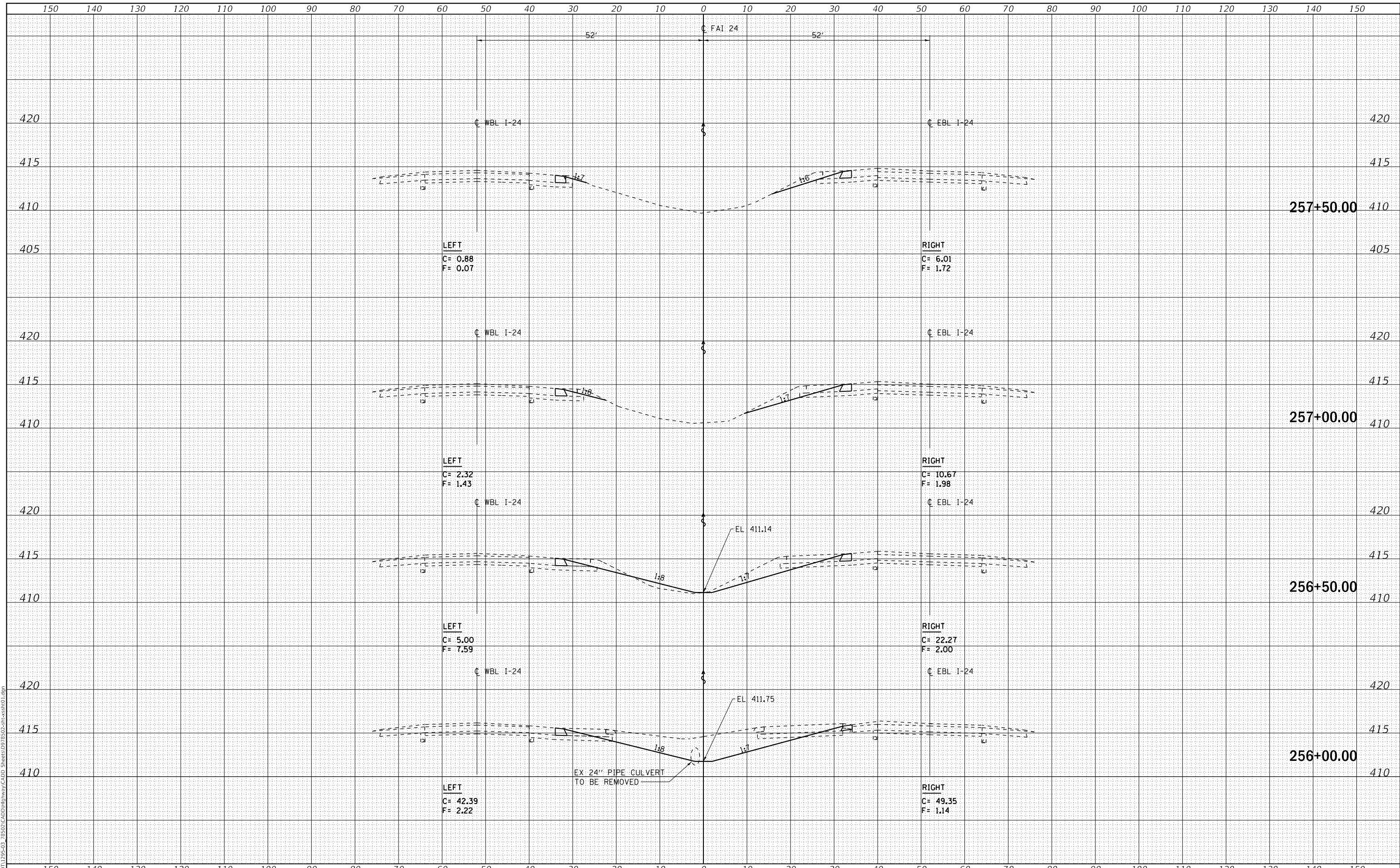
SCALE: AS SHOWN SHEET NO. 23 OF 27 SHEETS STA. 254+00.00 TO STA. 255+50.00

F.A.I. RTE.	SECTION	COUNTY	TOTAL SHEETS	SHEET NO.
24	(64-3HB)BR-1	MASSAC	158	132
CONTRACT NO. 78502				
FED. ROAD DIST. NO.	ILLINOIS	FED. AID PROJECT		

DATE	
BY	
FINAL SURVEY NO.	
SURVEYED	
PLOTTED	
TEMPLATE	
NOTE BOOK	
AREAS CHECKED	

DATE	
BY	
ORIGINAL SURVEY NO.	
SURVEYED	
PLOTTED	
TEMPLATE	
NOTE BOOK	
AREAS CHECKED	

MODEL: Definit
 FILE NAME: T:\DOT\1295-03_28502\CADD\Highway\CADD_Sheets\DWG\28502-3HBR-1.dwg



USER NAME = skm	DESIGNED - JMK	REVISED -
ESCA PROJECT NO. 1295.03	DRAWN - JMK	REVISED -
PLOT SCALE = 20.0000' / in.	CHECKED - ELH	REVISED -
PLOT DATE = 10/4/2018	DATE - 04/18	REVISED -

**STATE OF ILLINOIS
 DEPARTMENT OF TRANSPORTATION**

I-24 CROSS SECTIONS

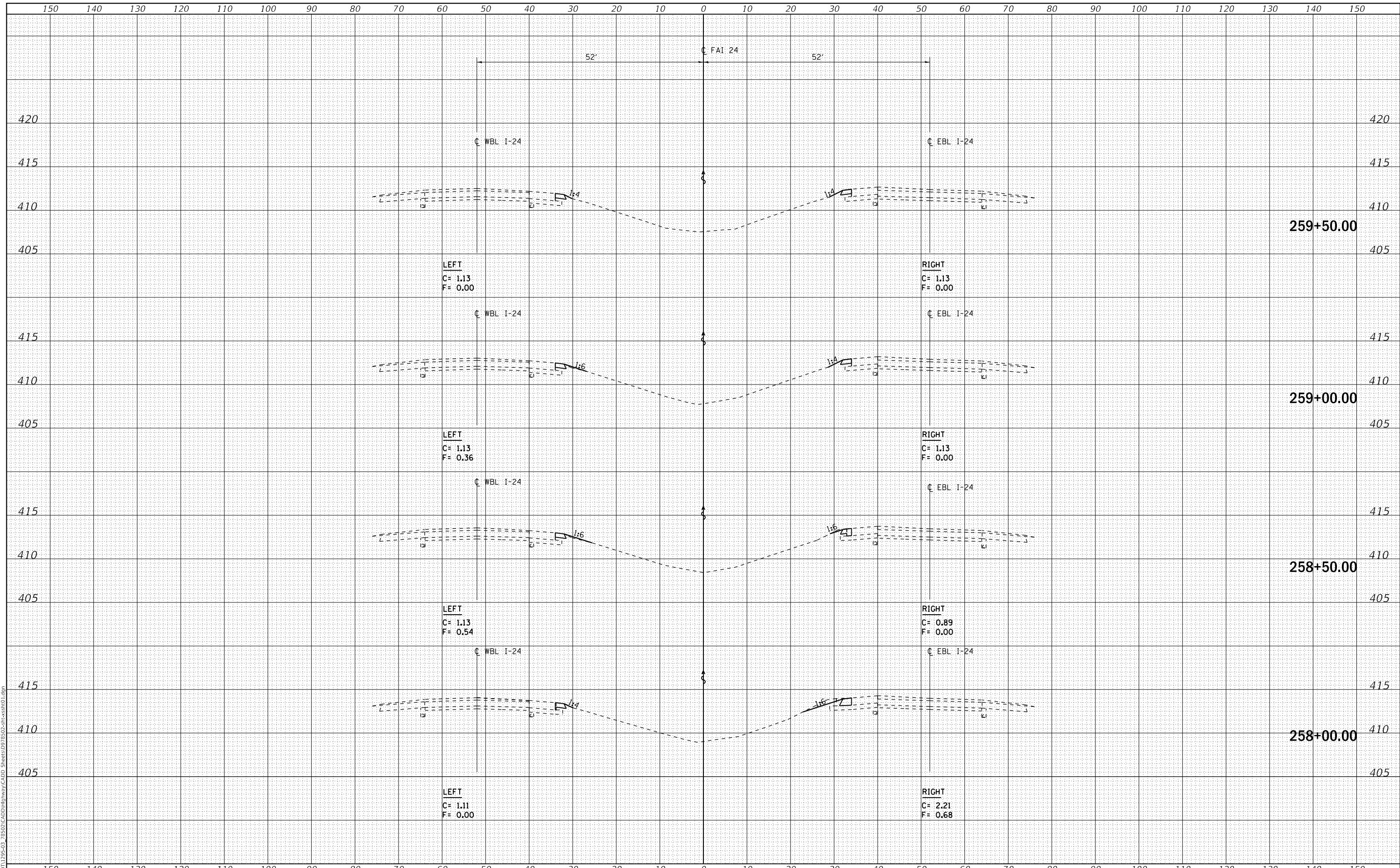
SCALE: AS SHOWN SHEET NO. 24 OF 27 SHEETS STA. 256+00.00 TO STA. 257+50.00

F.A.I. RTE.	SECTION	COUNTY	TOTAL SHEETS	SHEET NO.
24	(64-3HB)BR-1	MASSAC	158	133
CONTRACT NO. 78502				
FED. ROAD DIST. NO. ILLINOIS FED. AID PROJECT				

DATE	
BY	
SURVEYED	
PLOTTED	
TEMPLATE	
AREAS	
CHECKED	
FINAL SURVEY	
NOTE BOOK	
NO.	

DATE	
BY	
SURVEYED	
PLOTTED	
TEMPLATE	
AREAS	
CHECKED	
ORIGINAL SURVEY	
NOTE BOOK	
NO.	

MODEL: Definit
 FILE NAME: T:\DOT\1295-03_28502\CADD\Highway\CADD_Sheets\DWG\28502-28502-1.dwg



USER NAME = skm	DESIGNED - JMK	REVISED -
ESCA PROJECT NO. 1295.03	DRAWN - JMK	REVISED -
PLOT SCALE = 20.0000' / in.	CHECKED - ELH	REVISED -
PLOT DATE = 10/4/2018	DATE - 04/18	REVISED -

**STATE OF ILLINOIS
 DEPARTMENT OF TRANSPORTATION**

I-24 CROSS SECTIONS

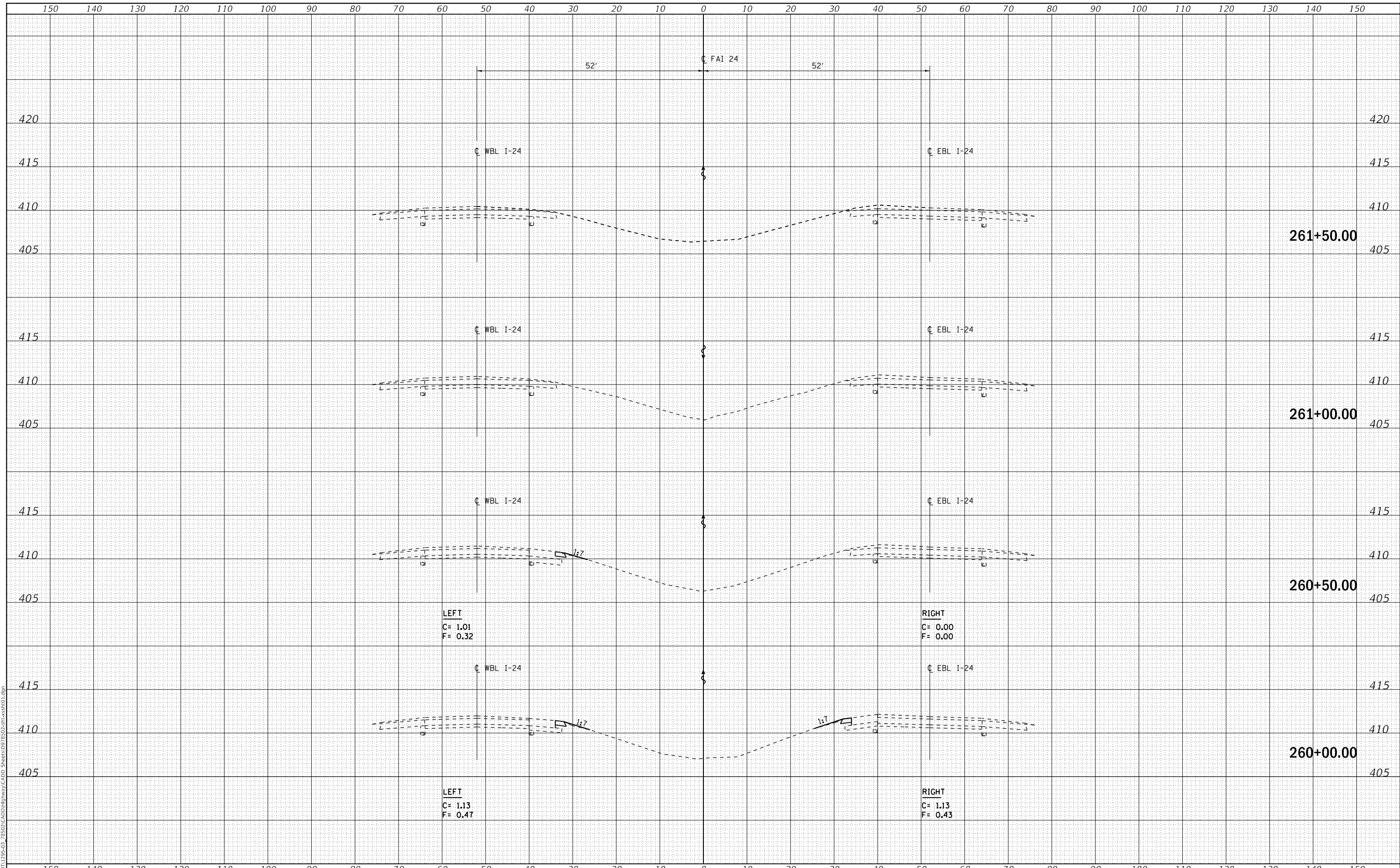
SCALE: AS SHOWN SHEET NO. 25 OF 27 SHEETS STA. 258+00.00 TO STA. 259+50.00

F.A.I. RTE.	SECTION	COUNTY	TOTAL SHEETS	SHEET NO.
24	(64-3HB)BR-1	MASSAC	158	134
CONTRACT NO. 78502				
FED. ROAD DIST. NO.	ILLINOIS	FED. AID PROJECT		

DATE	
BY	
FINAL SURVEY NO.	
SURVEYED	
PLOTTED	
TEMPLATE	
AREAS CHECKED	
NOTE BOOK	
AREAS CHECKED	

DATE	
BY	
ORIGINAL SURVEY NO.	
SURVEYED	
PLOTTED	
TEMPLATE	
AREAS CHECKED	
NOTE BOOK	
AREAS CHECKED	

MODEL: Definit
 FILE NAME: T:\DOT\1295-03_28502\CADD\Highway\CADD_Sheets\DWG\28502-3HBR-1.dwg



LEFT
 C= 1.01
 F= 0.32

RIGHT
 C= 0.00
 F= 0.00

LEFT
 C= 1.13
 F= 0.47

RIGHT
 C= 1.13
 F= 0.43



USER NAME =	skm
DESIGNED -	JMK
DRAWN -	JMK
CHECKED -	ELH
DATE -	04/18
ESCA PROJECT NO.	1295.03
PLOT SCALE =	20.0000" / in.
PLOT DATE =	10/4/2018
REVISIONS	
REVISED -	
REVISIONS	
REVISED -	
REVISIONS	
REVISED -	

STATE OF ILLINOIS
 DEPARTMENT OF TRANSPORTATION

I-24 CROSS SECTIONS

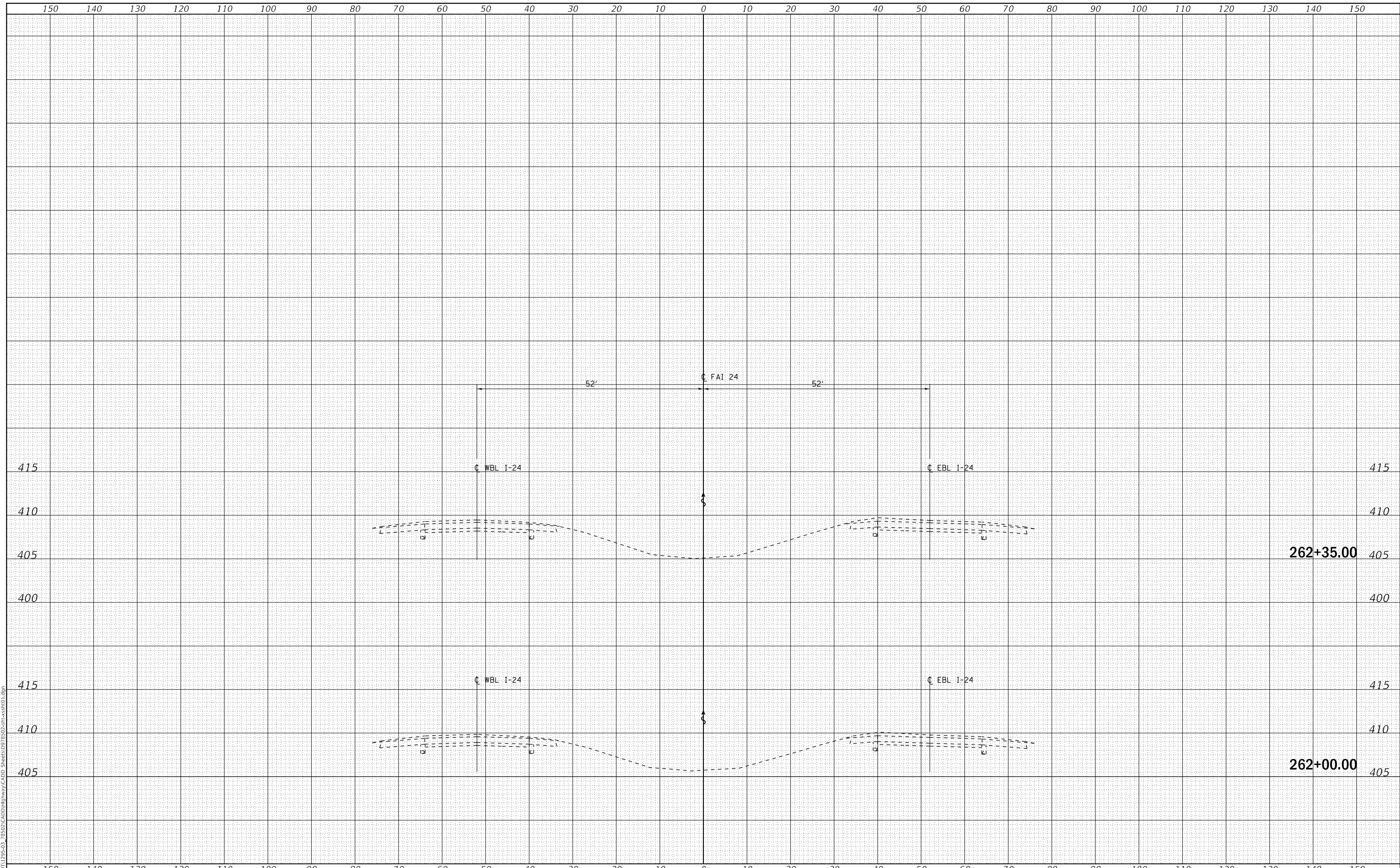
SCALE: AS SHOWN SHEET NO. 26 OF 27 SHEETS STA. 260+00.00 TO STA. 261+50.00

F.A.I. RTE.	SECTION	COUNTY	TOTAL SHEETS	SHEET NO.
24	(64-3HB)BR-1	MASSAC	158	135
CONTRACT NO. 78502				
FED. ROAD DIST. NO.	ILLINOIS	FED. AID PROJECT		

FINAL SURVEY NO.	SURVEYED	DATE
NOTE BOOK	PLOTTED	
NO.	TEMPLATE	
	AREAS	
	CHECKED	

ORIGINAL SURVEY NO.	SURVEYED	DATE
NOTE BOOK	PLOTTED	
NO.	TEMPLATE	
	AREAS	
	CHECKED	

MODEL: Definit
 FILE NAME: T:\DOT\1295-03_28502\CADD\Highway\CADD_Sheets\DP28502-3H-64-3HBR1.dgn



USER NAME =	skm	DESIGNED -	JMK	REVISED -	
ESCA PROJECT NO.	1295.03	DRAWN -	JMK	REVISED -	
PLOT SCALE =	20.0000' / in.	CHECKED -	ELH	REVISED -	
PLOT DATE =	10/4/2018	DATE -	04/18	REVISED -	

**STATE OF ILLINOIS
 DEPARTMENT OF TRANSPORTATION**

I-24 CROSS SECTIONS

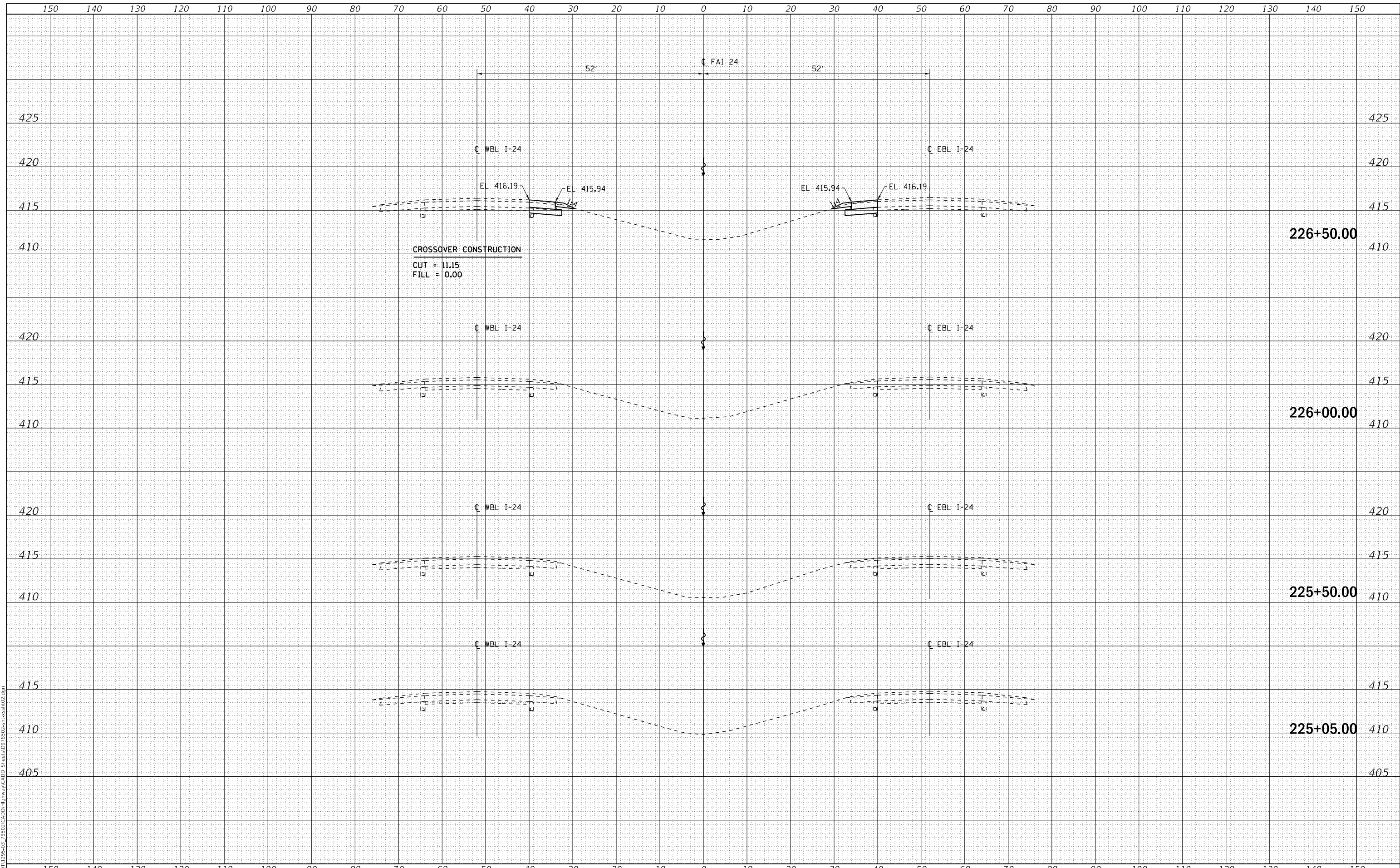
SCALE: AS SHOWN SHEET NO. 27 OF 27 SHEETS STA. 262+00.00 TO STA. 262+35.00

F.A.I. RTE.	SECTION	COUNTY	TOTAL SHEETS	SHEET NO.
24	(64-3H)BR-1	MASSAC	158	136
CONTRACT NO. 78502				
FED. ROAD DIST. NO. ILLINOIS FED. AID PROJECT				

DATE	
BY	
FINAL SURVEY NO.	
SURVEYED	
PLOTTED	
TEMPLATE	
AREAS	
CHECKED	

DATE	
BY	
ORIGINAL SURVEY NO.	
SURVEYED	
PLOTTED	
TEMPLATE	
AREAS	
CHECKED	

MODEL: Definit
 FILE NAME: T:\DOT\1295-03_28502\CADD\Highway\CADD_Sheets\DP78502-8R-Cross02.dgn



USER NAME =	skm	DESIGNED -	JMK	REVISED -	
ESCA PROJECT NO.	1295.03	DRAWN -	JMK	REVISED -	
PLOT SCALE =	20.0000' / in.	CHECKED -	ELH	REVISED -	
PLOT DATE =	10/4/2018	DATE -	04/18	REVISED -	

**STATE OF ILLINOIS
 DEPARTMENT OF TRANSPORTATION**

**I-24 CROSS SECTIONS NORTH
 CROSSOVERS CONSTRUCTION**

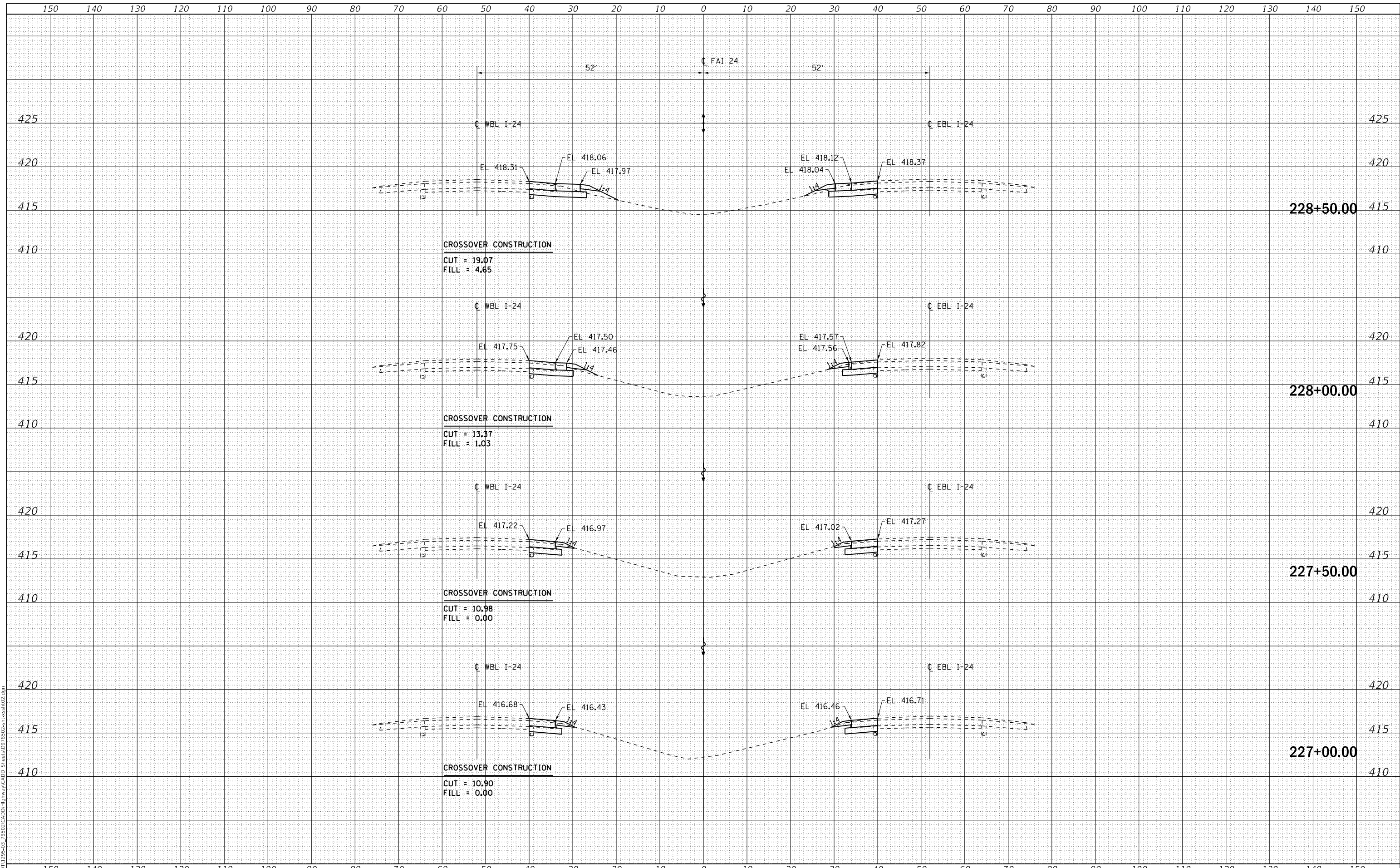
SCALE: AS SHOWN SHEET NO. 1 OF 8 SHEETS STA. 225+05.00 TO STA. 226+50.00

F.A.I. RTE.	SECTION	COUNTY	TOTAL SHEETS	SHEET NO.
24	(64-3HB)BR-1	MASSAC	158	137
CONTRACT NO. 78502				
FED. ROAD DIST. NO. ILLINOIS FED. AID PROJECT				

DATE	
BY	
FINAL SURVEY	SURVEYED
NOTE BOOK	PLOTTED
NO.	TEMPLATE
	AREAS CHECKED
	AREAS CHECKED

DATE	
BY	
ORIGINAL SURVEY	SURVEYED
NOTE BOOK	PLOTTED
NO.	TEMPLATE
	AREAS CHECKED
	AREAS CHECKED

MODEL: Definit
 FILE NAME: T:\DOT\1295-03_28502\CADD\Highway\CADD_Sheets\DWG\28502-3HBR-02.dwg



USER NAME =	skm	DESIGNED -	JMK	REVISED -	
ESCA PROJECT NO.	1295.03	DRAWN -	JMK	REVISED -	
PLOT SCALE =	20.0000' / in.	CHECKED -	ELH	REVISED -	
PLOT DATE =	10/4/2018	DATE -	04/18	REVISED -	

**STATE OF ILLINOIS
 DEPARTMENT OF TRANSPORTATION**

**I-24 CROSS SECTIONS NORTH
 Crossovers Construction**


SCALE: AS SHOWN SHEET NO. 2 OF 8 SHEETS STA. 227+00.00 TO STA. 228+50.00

F.A.I. RTE.	SECTION	COUNTY	TOTAL SHEETS	SHEET NO.
24	(64-3HB)BR-1	MASSAC	158	138
FED. ROAD DIST. NO. ILLINOIS FED. AID PROJECT			CONTRACT NO. 78502	

DATE	
BY	
FINAL SURVEY	SURVEYED
NOTE BOOK	PLOTTED
NO.	TEMPLATE
	AREAS CHECKED
	AREAS CHECKED

DATE	
BY	
ORIGINAL SURVEY	SURVEYED
NOTE BOOK	PLOTTED
NO.	TEMPLATE
	AREAS CHECKED
	AREAS CHECKED

MODEL: Definit
 FILE NAME: T:\DOT\1295-03_28502\CADD\Highway\CADD_Sheets\DF78502-3HBR-1.dgn



USER NAME =	skm	DESIGNED -	JMK	REVISED -	
ESCA PROJECT NO.	1295.03	DRAWN -	JMK	REVISED -	
PLOT SCALE =	20.0000' / in.	CHECKED -	ELH	REVISED -	
PLOT DATE =	10/4/2018	DATE -	04/18	REVISED -	

**STATE OF ILLINOIS
DEPARTMENT OF TRANSPORTATION**

**I-24 CROSS SECTIONS NORTH
CROSSOVERS CONSTRUCTION**

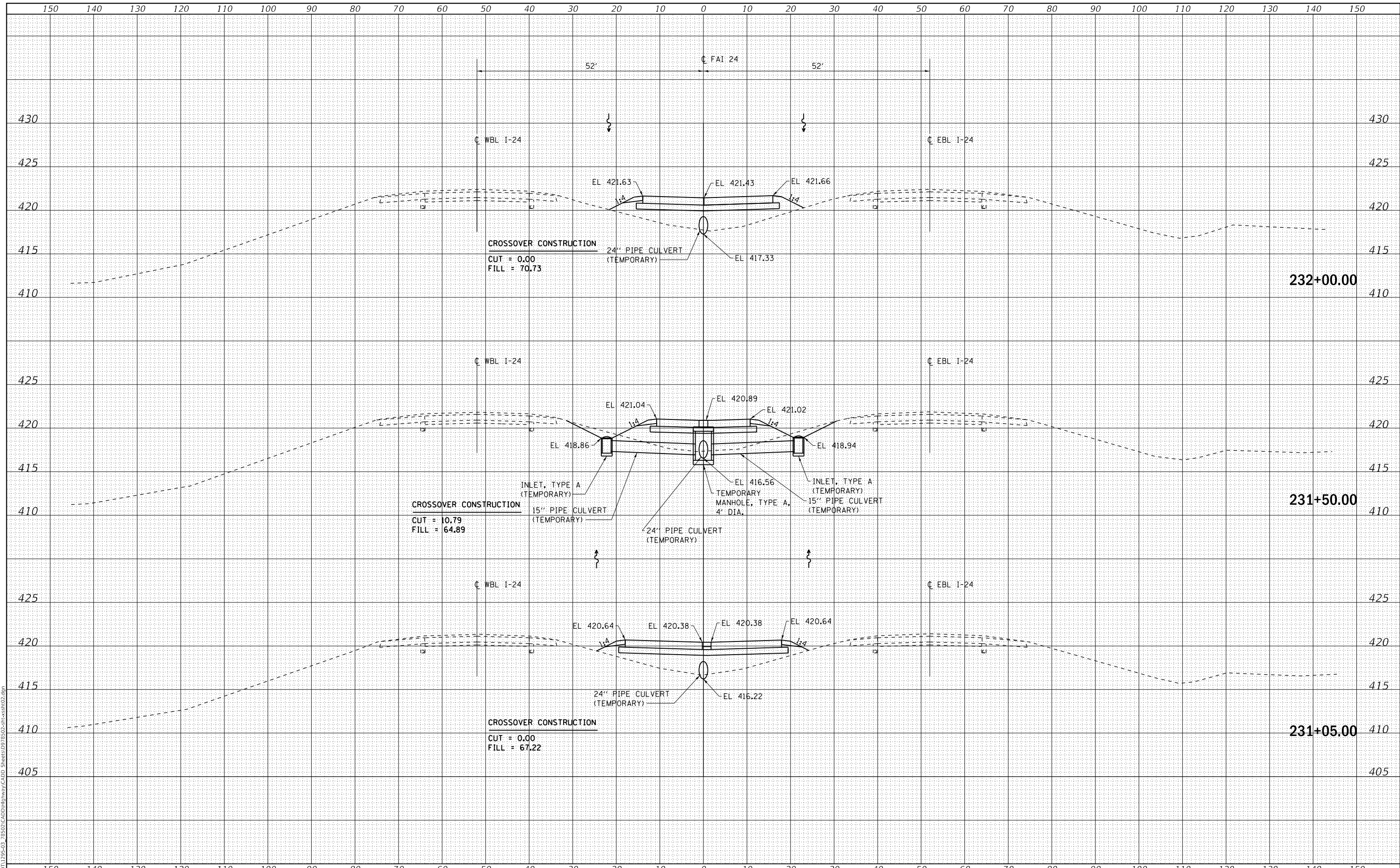
SCALE: AS SHOWN SHEET NO. 3 OF 8 SHEETS STA. 229+00.00 TO STA. 230+50.00

F.A.I. RTE.	SECTION	COUNTY	TOTAL SHEETS	SHEET NO.
24	(64-3HB)BR-1	MASSAC	158	139
FED. ROAD DIST. NO. ILLINOIS			FED. AID PROJECT	
			CONTRACT NO. 78502	

DATE	
BY	
SURVEYED	
PLOTTED	
TEMPLATE	
AREAS CHECKED	
FINAL SURVEY	
NOTE BOOK	
NO.	

DATE	
BY	
SURVEYED	
PLOTTED	
TEMPLATE	
AREAS CHECKED	
ORIGINAL SURVEY	
NOTE BOOK	
NO.	

MODEL: Definit
 FILE NAME: T:\DOT\1295-03_28502-CADD\Highway\CADD_Sheets\DP78502-8r-cs6802.dgn



USER NAME = skm
 ESCA PROJECT NO. 1295.03
 PLOT SCALE = 20.0000' / in.
 PLOT DATE = 10/4/2018

DESIGNED -
 DRAWN -
 CHECKED -
 DATE -

REVISED - JMK
 REVISED - JMK
 REVISED - ELH
 REVISED - 04/18

**STATE OF ILLINOIS
 DEPARTMENT OF TRANSPORTATION**

**I-24 CROSS SECTIONS NORTH
 Crossovers CONSTRUCTION**


SCALE: AS SHOWN SHEET NO. 4 OF 8 SHEETS STA. 231+05.00 TO STA. 232+00.00

F.A.I. RTE.	SECTION	COUNTY	TOTAL SHEETS	SHEET NO.
24	(64-3HB)BR-1	MASSAC	158	140
FED. ROAD DIST. NO. ILLINOIS FED. AID PROJECT			CONTRACT NO. 78502	

DATE	
BY	
FINAL SURVEY	SURVEYED
NOTE BOOK	PLOTTED
NO.	TEMPLATE
	AREAS CHECKED
	AREAS CHECKED

DATE	
BY	
ORIGINAL SURVEY	SURVEYED
NOTE BOOK	PLOTTED
NO.	TEMPLATE
	AREAS CHECKED
	AREAS CHECKED

MODEL: Definit
 FILE NAME: T:\DOT\1295-03_28502\CADD\Highway\CADD_Sheets\DWG\28502-28502-02.dwg



USER NAME = skm	DESIGNED - JMK	REVISED -
ESCA PROJECT NO. 1295.03	DRAWN - JMK	REVISED -
PLOT SCALE = 20.0000' / in.	CHECKED - ELH	REVISED -
PLOT DATE = 10/4/2018	DATE - 04/18	REVISED -

STATE OF ILLINOIS
 DEPARTMENT OF TRANSPORTATION

I-24 CROSS SECTIONS NORTH
 CROSSOVERS CONSTRUCTION

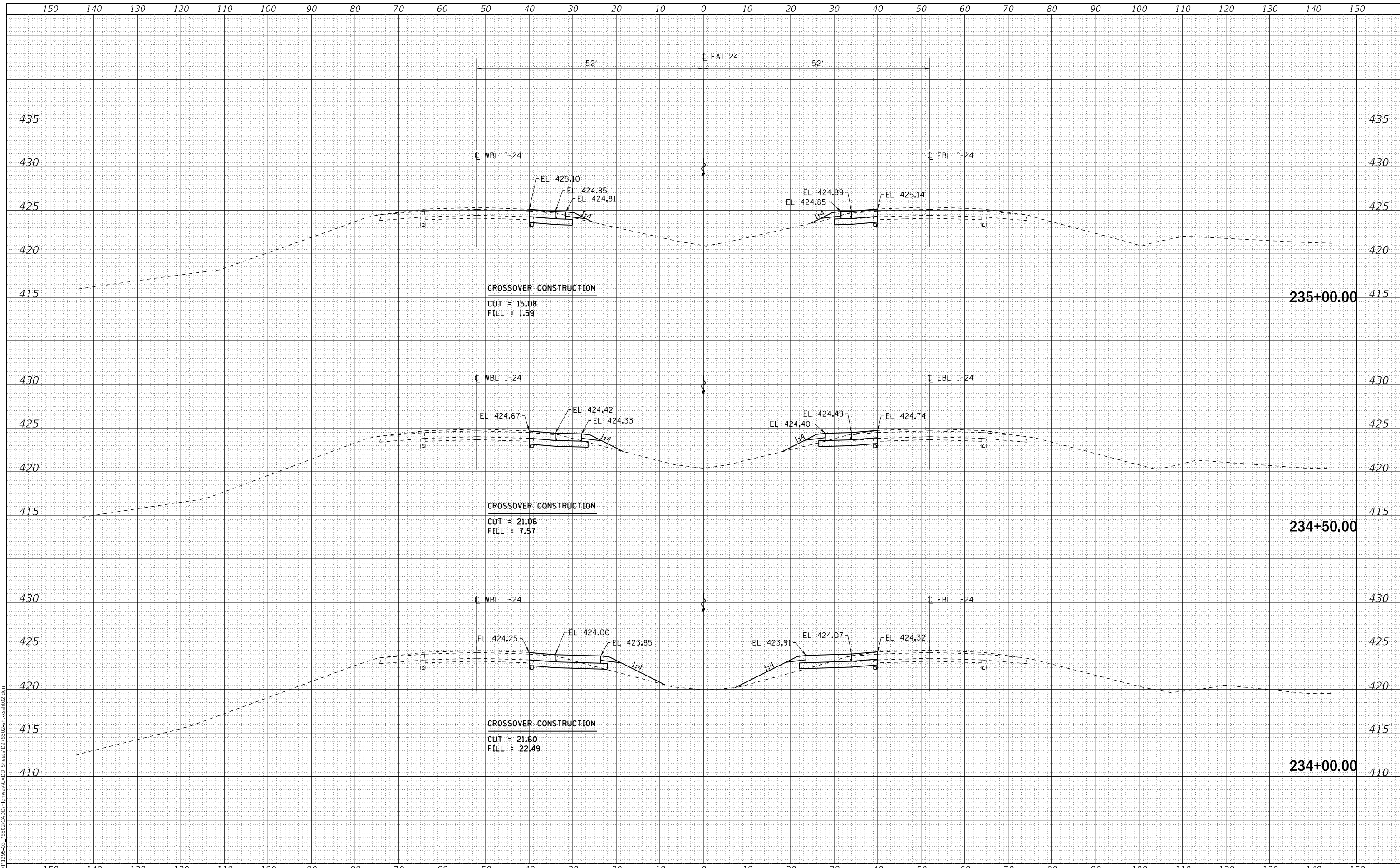
SCALE: AS SHOWN SHEET NO. 5 OF 8 SHEETS STA. 232+50.00 TO STA. 233+50.00

F.A.I. RTE.	SECTION	COUNTY	TOTAL SHEETS	SHEET NO.
24	(64-3HB)BR-1	MASSAC	158	141
CONTRACT NO. 78502				
FED. ROAD DIST. NO.	ILLINOIS	FED. AID PROJECT		

DATE	
BY	
FINAL SURVEY	SURVEYED
NOTE BOOK	PLOTTED
NO.	TEMPLATE
	AREAS
	CHECKED

DATE	
BY	
ORIGINAL SURVEY	SURVEYED
NOTE BOOK	PLOTTED
NO.	TEMPLATE
	AREAS
	CHECKED

MODEL: Definit
 FILE NAME: T:\DOT\1295-03_28502\CADD\Highway\CADD_Sheets\DP78502-8H-Cross02.dgn



USER NAME = skm	DESIGNED - JMK	REVISED -
ESCA PROJECT NO. 1295.03	DRAWN - JMK	REVISED -
PLOT SCALE = 20.0000' / in.	CHECKED - ELH	REVISED -
PLOT DATE = 10/4/2018	DATE - 04/18	REVISED -

**STATE OF ILLINOIS
DEPARTMENT OF TRANSPORTATION**

**I-24 CROSS SECTIONS NORTH
CROSSOVERS CONSTRUCTION**

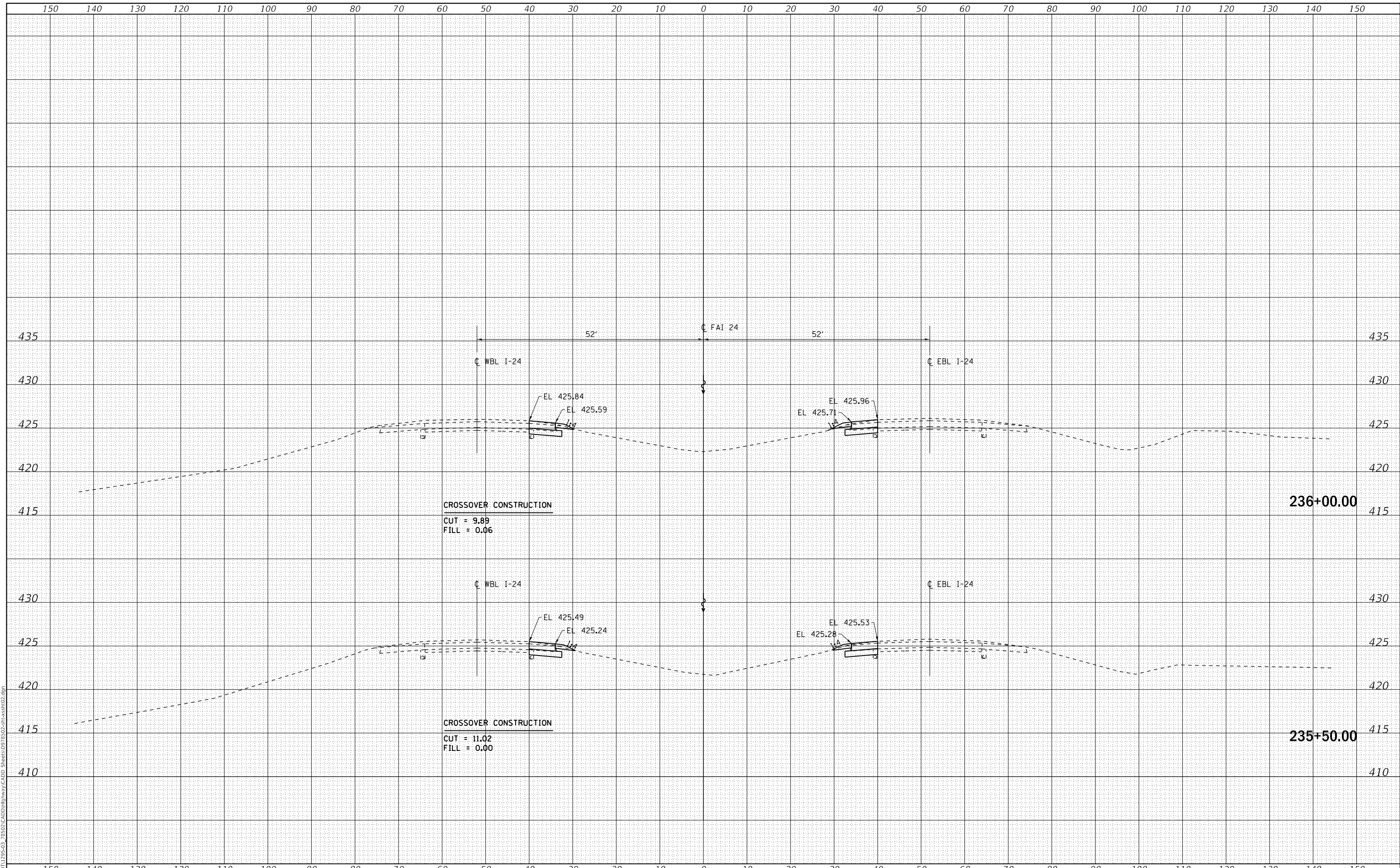
SCALE: AS SHOWN SHEET NO. 6 OF 8 SHEETS STA. 234+00.00 TO STA. 235+00.00

F.A.I. RTE.	SECTION	COUNTY	TOTAL SHEETS	SHEET NO.
24	(64-3HB)BR-1	MASSAC	158	142
FED. ROAD DIST. NO. ILLINOIS			FED. AID PROJECT	
			CONTRACT NO. 78502	

DATE	
BY	
SURVEYED	
PLOTTED	
TEMPLATE	
AREAS CHECKED	
FINAL SURVEY	
NOTE BOOK	
NO.	

DATE	
BY	
SURVEYED	
PLOTTED	
TEMPLATE	
AREAS CHECKED	
ORIGINAL SURVEY	
NOTE BOOK	
NO.	

MODEL: Definit
 FILE NAME: T:\DOT\1295-03_28502\CADD\Highway\CADD_Sheets\DP78502-8H-Cross02.dgn



CROSSOVER CONSTRUCTION
 CUT = 9.89
 FILL = 0.06

CROSSOVER CONSTRUCTION
 CUT = 11.02
 FILL = 0.00

236+00.00

235+50.00



USER NAME = skm	DESIGNED - JMK	REVISED -
ESCA PROJECT NO. 1295.03	DRAWN - JMK	REVISED -
PLOT SCALE = 20.0000' / in.	CHECKED - ELH	REVISED -
PLOT DATE = 10/4/2018	DATE - 04/18	REVISED -

**STATE OF ILLINOIS
 DEPARTMENT OF TRANSPORTATION**

**I-24 CROSS SECTIONS NORTH
 CROSSOVERS CONSTRUCTION**

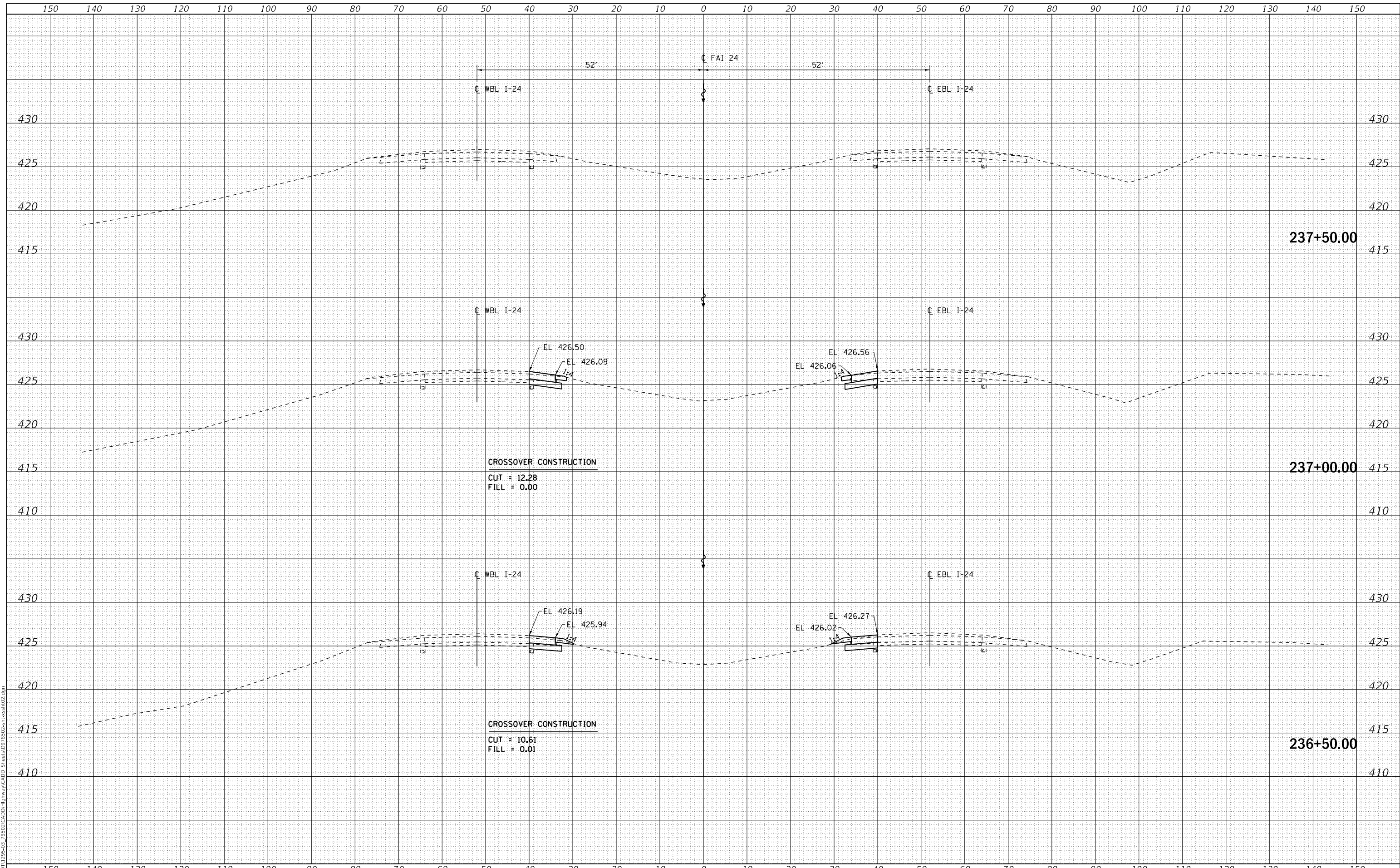
SCALE: AS SHOWN SHEET NO. 7 OF 8 SHEETS STA. 235+50.00 TO STA. 236+00.00

F.A.I. RTE.	SECTION	COUNTY	TOTAL SHEETS	SHEET NO.
24	(64-3HB)BR-1	MASSAC	158	143
CONTRACT NO. 78502				
FED. ROAD DIST. NO.	ILLINOIS	FED. AID PROJECT		

DATE	
BY	
SURVEYED	
PLOTTED	
TEMPLATE	
AREAS	
CHECKED	
FINAL SURVEY	
NOTE BOOK	
NO.	

DATE	
BY	
SURVEYED	
PLOTTED	
TEMPLATE	
AREAS	
CHECKED	
ORIGINAL SURVEY	
NOTE BOOK	
NO.	

MODEL: Definit
 FILE NAME: T:\DOT\1295-03_28502\CADD\Highway\CADD_Sheets\DP78502-8R-1-236+50.dgn



CROSSOVER CONSTRUCTION
 CUT = 12.28
 FILL = 0.00

CROSSOVER CONSTRUCTION
 CUT = 10.61
 FILL = 0.01



USER NAME =	skm	DESIGNED -	JMK	REVISED -	
ESCA PROJECT NO.	1295.03	DRAWN -	JMK	REVISED -	
PLOT SCALE =	20.0000' / in.	CHECKED -	ELH	REVISED -	
PLOT DATE =	10/4/2018	DATE -	04/18	REVISED -	

**STATE OF ILLINOIS
 DEPARTMENT OF TRANSPORTATION**

**I-24 CROSS SECTIONS NORTH
 CROSSOVERS CONSTRUCTION**


SCALE: AS SHOWN SHEET NO. 8 OF 8 SHEETS STA. 236+50.00 TO STA. 237+50.00

F.A.I. RTE.	SECTION	COUNTY	TOTAL SHEETS	SHEET NO.
24	(64-3HB)BR-1	MASSAC	158	144
FED. ROAD DIST. NO. ILLINOIS FED. AID PROJECT			CONTRACT NO. 78502	

DATE	
BY	
SURVEYED	
PLOTTED	
TEMPLATE	
AREAS	
CHECKED	
FINAL SURVEY	
NOTE BOOK	
NO.	

DATE	
BY	
SURVEYED	
PLOTTED	
TEMPLATE	
AREAS	
CHECKED	
ORIGINAL SURVEY	
NOTE BOOK	
NO.	

MODEL: Definit
 FILE NAME: T:\DOT\1295-03_28502_CADD\Highway\CADD_Sheets\DWG\28502-SP-Cross03.dgn



USER NAME =	skm
ESCA PROJECT NO.	1295.03
PLOT SCALE =	20.0000" / in.
PLOT DATE =	10/4/2018

DESIGNED -	JMK	REVISED -	
DRAWN -	JMK	REVISED -	
CHECKED -	ELH	REVISED -	
DATE -	04/18	REVISED -	

**STATE OF ILLINOIS
 DEPARTMENT OF TRANSPORTATION**

**I-24 CROSS SECTIONS SOUTH
 CROSSOVERS CONSTRUCTION**

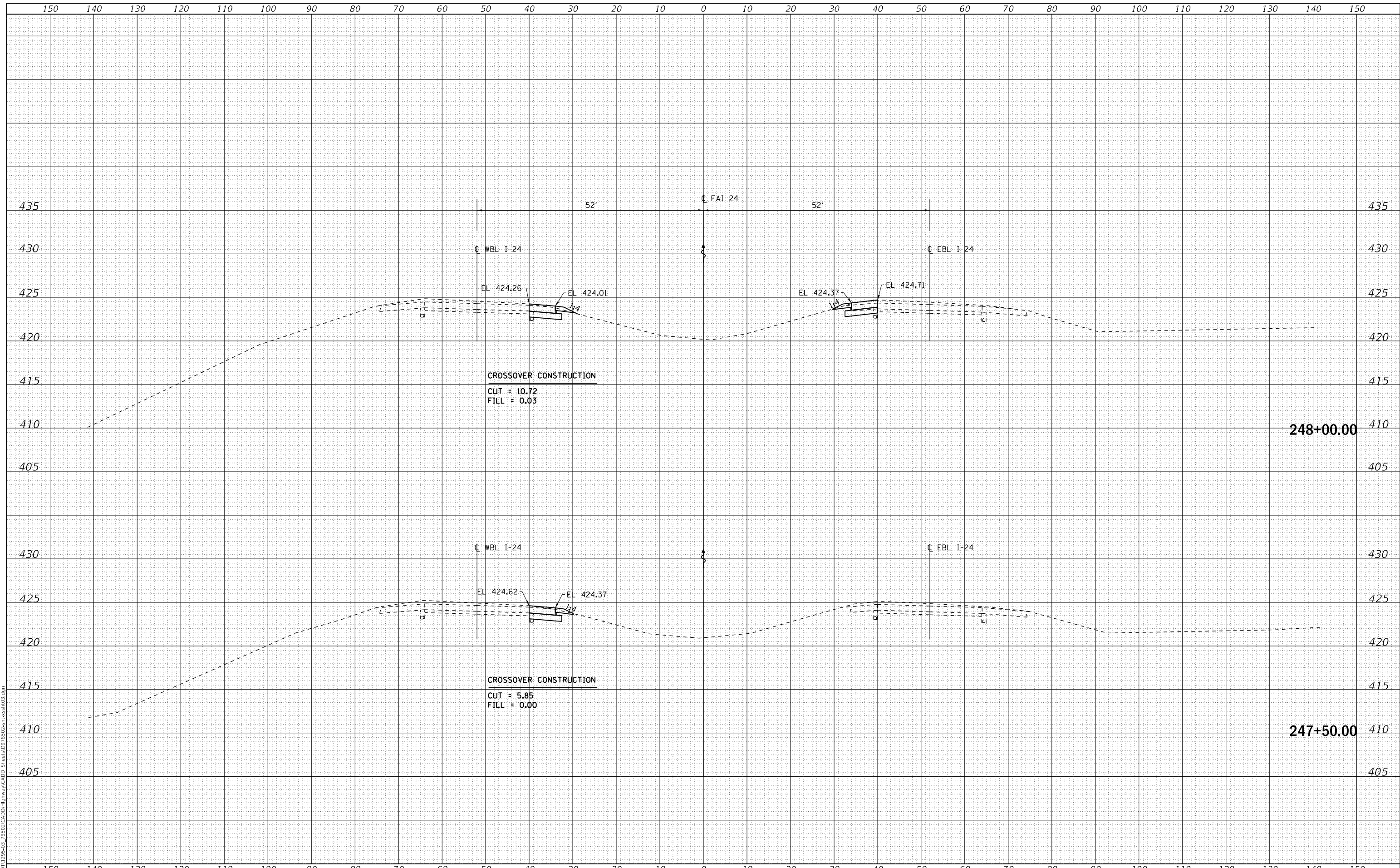
SCALE: AS SHOWN SHEET NO. 1 OF 9 SHEETS STA. 246+00.00 TO STA. 247+00.00

F.A.I. RTE.	SECTION	COUNTY	TOTAL SHEETS	SHEET NO.
24	(64-3HB)BR-1	MASSAC	158	145
FED. ROAD DIST. NO. ILLINOIS FED. AID PROJECT			CONTRACT NO. 78502	

DATE	
BY	
FINAL SURVEY	SURVEYED
NOTE BOOK	PLOTTED
NO.	TEMPLATE
	AREAS CHECKED
	AREAS CHECKED

DATE	
BY	
ORIGINAL SURVEY	SURVEYED
NOTE BOOK	PLOTTED
NO.	TEMPLATE
	AREAS CHECKED
	AREAS CHECKED

MODEL: Definit
 FILE NAME: T:\DOT\1295-03_28502\CADD\Highway\CADD_Sheets\DF78502-28502-28502.dgn



USER NAME =	skm	DESIGNED -	JMK	REVISED -	
ESCA PROJECT NO.	1295.03	DRAWN -	JMK	REVISED -	
PLOT SCALE =	20.0000' / in.	CHECKED -	ELH	REVISED -	
PLOT DATE =	10/4/2018	DATE -	04/18	REVISED -	

**STATE OF ILLINOIS
 DEPARTMENT OF TRANSPORTATION**

**I-24 CROSS SECTIONS SOUTH
 CROSSOVERS CONSTRUCTION**


SCALE: AS SHOWN SHEET NO. 2 OF 9 SHEETS STA. 247+50.00 TO STA. 248+00.00

F.A.I. RTE.	SECTION	COUNTY	TOTAL SHEETS	SHEET NO.
24	(64-3HB)BR-1	MASSAC	158	146
CONTRACT NO. 78502				
FED. ROAD DIST. NO.	ILLINOIS	FED. AID PROJECT		

DATE	
BY	
FINAL SURVEY	SURVEYED
NOTE BOOK	PLOTTED
NO.	TEMPLATE
	AREAS CHECKED
	AREAS CHECKED

DATE	
BY	
ORIGINAL SURVEY	SURVEYED
NOTE BOOK	PLOTTED
NO.	TEMPLATE
	AREAS CHECKED
	AREAS CHECKED

MODEL: Definit
 FILE NAME: T:\DOT\1295-03_28502\CADD\Highway\CADD_Sheets\DP78502-3R-Cross03.dgn



USER NAME = skm	DESIGNED - JMK	REVISED -
ESCA PROJECT NO. 1295.03	DRAWN - JMK	REVISED -
PLOT SCALE = 20.0000' / in.	CHECKED - ELH	REVISED -
PLOT DATE = 10/4/2018	DATE - 04/18	REVISED -

**STATE OF ILLINOIS
 DEPARTMENT OF TRANSPORTATION**

**I-24 CROSS SECTIONS SOUTH
 CROSSOVERS CONSTRUCTION**

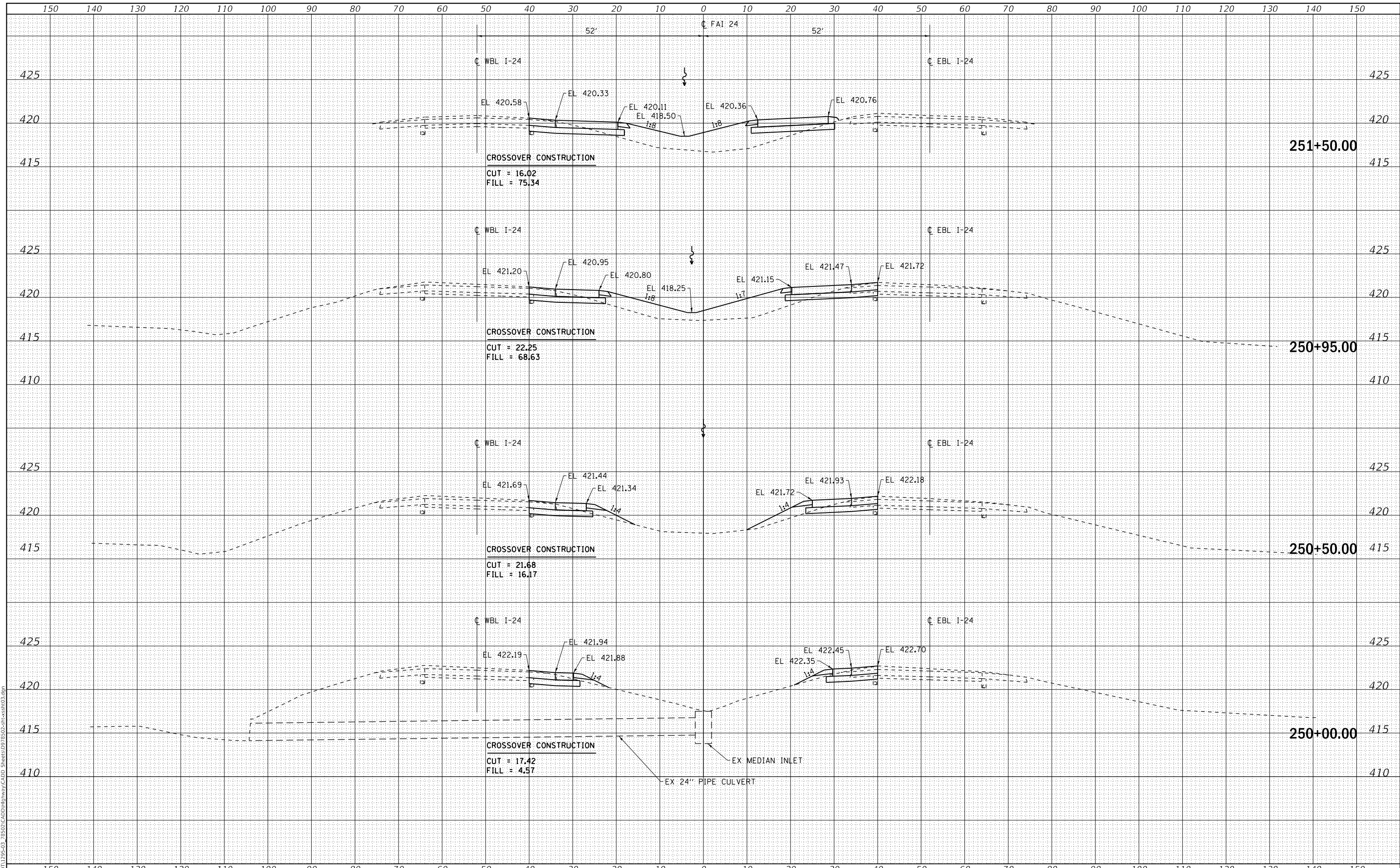
SCALE: AS SHOWN SHEET NO. 3 OF 9 SHEETS STA. 248+50.00 TO STA. 249+50.00

F.A.I. RTE.	SECTION	COUNTY	TOTAL SHEETS	SHEET NO.
24	(64-3HB)BR-1	MASSAC	158	147
CONTRACT NO. 78502				
FED. ROAD DIST. NO.		ILLINOIS	FED. AID PROJECT	

DATE	
BY	
FINAL SURVEY	SURVEYED
NOTE BOOK	PLOTTED
NO.	TEMPLATE
	AREAS CHECKED

DATE	
BY	
ORIGINAL SURVEY	SURVEYED
NOTE BOOK	PLOTTED
NO.	TEMPLATE
	AREAS CHECKED

MODEL: Definit
 FILE NAME: T:\DOT\1295-03_28502\CADD\Highway\CADD_Sheets\DP78502-3HBR-1.dgn



USER NAME = skm
 ESCA PROJECT NO. 1295.03
 PLOT SCALE = 20.0000' / in.
 PLOT DATE = 10/4/2018

DESIGNED - JMK
 DRAWN - JMK
 CHECKED - ELH
 DATE - 04/18

REVISED -
 REVISED -
 REVISED -
 REVISED -

STATE OF ILLINOIS
 DEPARTMENT OF TRANSPORTATION

I-24 CROSS SECTIONS SOUTH
 CROSSOVERS CONSTRUCTION


SCALE: AS SHOWN SHEET NO. 4 OF 9 SHEETS STA. 250+00.00 TO STA. 251+50.00

F.A.I. RTE.	SECTION	COUNTY	TOTAL SHEETS	SHEET NO.
24	(64-3H)BR-1	MASSAC	158	148
FED. ROAD DIST. NO. ILLINOIS FED. AID PROJECT			CONTRACT NO. 78502	

DATE	
BY	
FINAL SURVEY	SURVEYED
NOTE BOOK	PLOTTED
NO.	TEMPLATE
	AREAS CHECKED
	AREAS CHECKED

DATE	
BY	
ORIGINAL SURVEY	SURVEYED
NOTE BOOK	PLOTTED
NO.	TEMPLATE
	AREAS CHECKED
	AREAS CHECKED

MODEL: Default
FILE NAME: T:\DOT\1295-03_28502\CADD\Highway\CADD_Sheets\DP78502-3HBR-1-149.dgn



USER NAME = skm
ESCA PROJECT NO. 1295.03
PLOT SCALE = 20.0000' / in.
PLOT DATE = 10/4/2018

DESIGNED - JMK
DRAWN - JMK
CHECKED - ELH
DATE - 04/18

REVISED -
REVISED -
REVISED -
REVISED -

**STATE OF ILLINOIS
DEPARTMENT OF TRANSPORTATION**

**I-24 CROSS SECTIONS SOUTH
CROSSOVERS CONSTRUCTION**

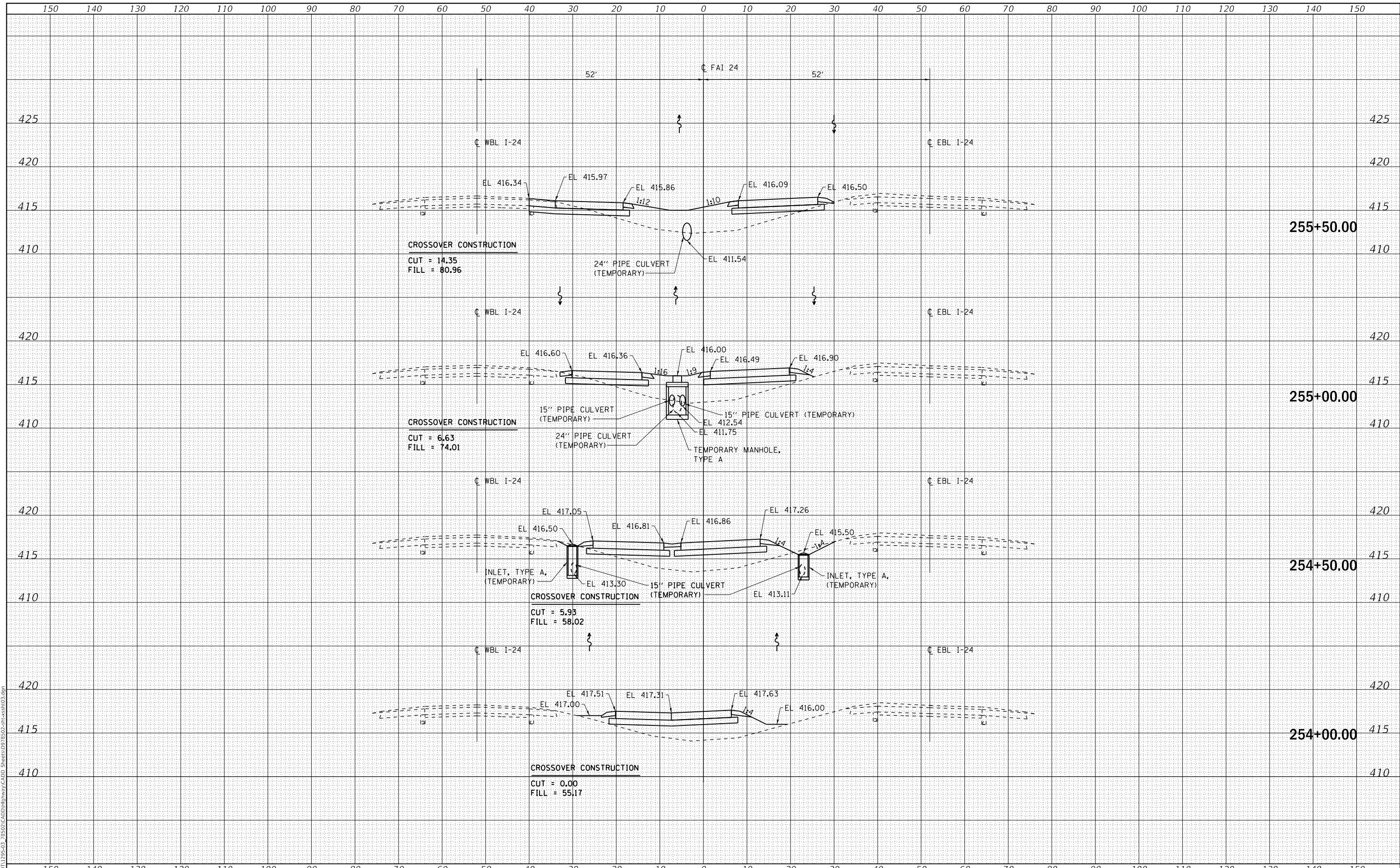
SCALE: AS SHOWN SHEET NO. 5 OF 9 SHEETS STA. 252+00.00 TO STA. 253+50.00

F.A.I. RTE.	SECTION	COUNTY	TOTAL SHEETS	SHEET NO.
24	(64-3HB)BR-1	MASSAC	158	149
CONTRACT NO. 78502				
FED. ROAD DIST. NO.		ILLINOIS	FED. AID PROJECT	

DATE	
BY	
FINAL SURVEY	SURVEYED
NOTE BOOK	PLOTTED
NO.	TEMPLATE
	AREAS CHECKED
	AREAS CHECKED

DATE	
BY	
ORIGINAL SURVEY	SURVEYED
NOTE BOOK	PLOTTED
NO.	TEMPLATE
	AREAS CHECKED
	AREAS CHECKED

MODEL: Default
 FILE NAME: T:\01011295-03_28502-CADD\Highway\CADD_Sheets\DWG\28502-38-Cross03.dwg



USER NAME =	skm	DESIGNED -	JMK	REVISED -	
ESCA PROJECT NO.	1295.03	DRAWN -	JMK	REVISED -	
PLOT SCALE =	20.0000' / in.	CHECKED -	ELH	REVISED -	
PLOT DATE =	10/4/2018	DATE -	04/18	REVISED -	

**STATE OF ILLINOIS
 DEPARTMENT OF TRANSPORTATION**

**I-24 CROSS SECTIONS SOUTH
 CROSSOVERS CONSTRUCTION**


SCALE: AS SHOWN SHEET NO. 6 OF 9 SHEETS STA. 254+00.00 TO STA. 255+50.00

F.A.I. RTE.	SECTION	COUNTY	TOTAL SHEETS	SHEET NO.
24	(64-3HB)BR-1	MASSAC	158	150
CONTRACT NO. 78502				
FED. ROAD DIST. NO. ILLINOIS FED. AID PROJECT				

DATE	
BY	
FINAL SURVEY	SURVEYED
NOTE BOOK	PLOTTED
NO.	TEMPLATE
	AREAS
	CHECKED

DATE	
BY	
ORIGINAL SURVEY	SURVEYED
NOTE BOOK	PLOTTED
NO.	TEMPLATE
	AREAS
	CHECKED

MODEL: Definit
 FILE NAME: T:\0101\1295-03_2850P_CADD\Highway\CADD_Sheets\DP78502-3R-Cross03.dgn



USER NAME =	skm	DESIGNED -	JMK	REVISED -	
ESCA PROJECT NO.	1295.03	DRAWN -	JMK	REVISED -	
PLOT SCALE =	20.0000' / in.	CHECKED -	ELH	REVISED -	
PLOT DATE =	10/4/2018	DATE -	04/18	REVISED -	

**STATE OF ILLINOIS
 DEPARTMENT OF TRANSPORTATION**

**I-24 CROSS SECTIONS SOUTH
 CROSSOVERS CONSTRUCTION**


SCALE: AS SHOWN SHEET NO. 7 OF 9 SHEETS STA. 256+00.00 TO STA. 257+50.00

F.A.I. RTE.	SECTION	COUNTY	TOTAL SHEETS	SHEET NO.
24	(64-3HB)BR-1	MASSAC	158	151
CONTRACT NO. 78502				
FED. ROAD DIST. NO.	ILLINOIS	FED. AID PROJECT		

DATE	
BY	
SURVEYED	
PLOTTED	
TEMPLATE	
AREAS	
CHECKED	
FINAL SURVEY	
NOTE BOOK	
NO.	

DATE	
BY	
SURVEYED	
PLOTTED	
TEMPLATE	
AREAS	
CHECKED	
ORIGINAL SURVEY	
NOTE BOOK	
NO.	

MODEL: Definit
 FILE NAME: T:\DOT\1295-03_28502\CADD\Highway\CADD_Sheets\DP78502-3HBR-1.dgn



USER NAME = skm	DESIGNED - JMK	REVISED -
ESCA PROJECT NO. 1295.03	DRAWN - JMK	REVISED -
PLOT SCALE = 20.0000' / in.	CHECKED - ELH	REVISED -
PLOT DATE = 10/4/2018	DATE - 04/18	REVISED -

STATE OF ILLINOIS
 DEPARTMENT OF TRANSPORTATION

I-24 CROSS SECTIONS SOUTH
 CROSSOVERS CONSTRUCTION

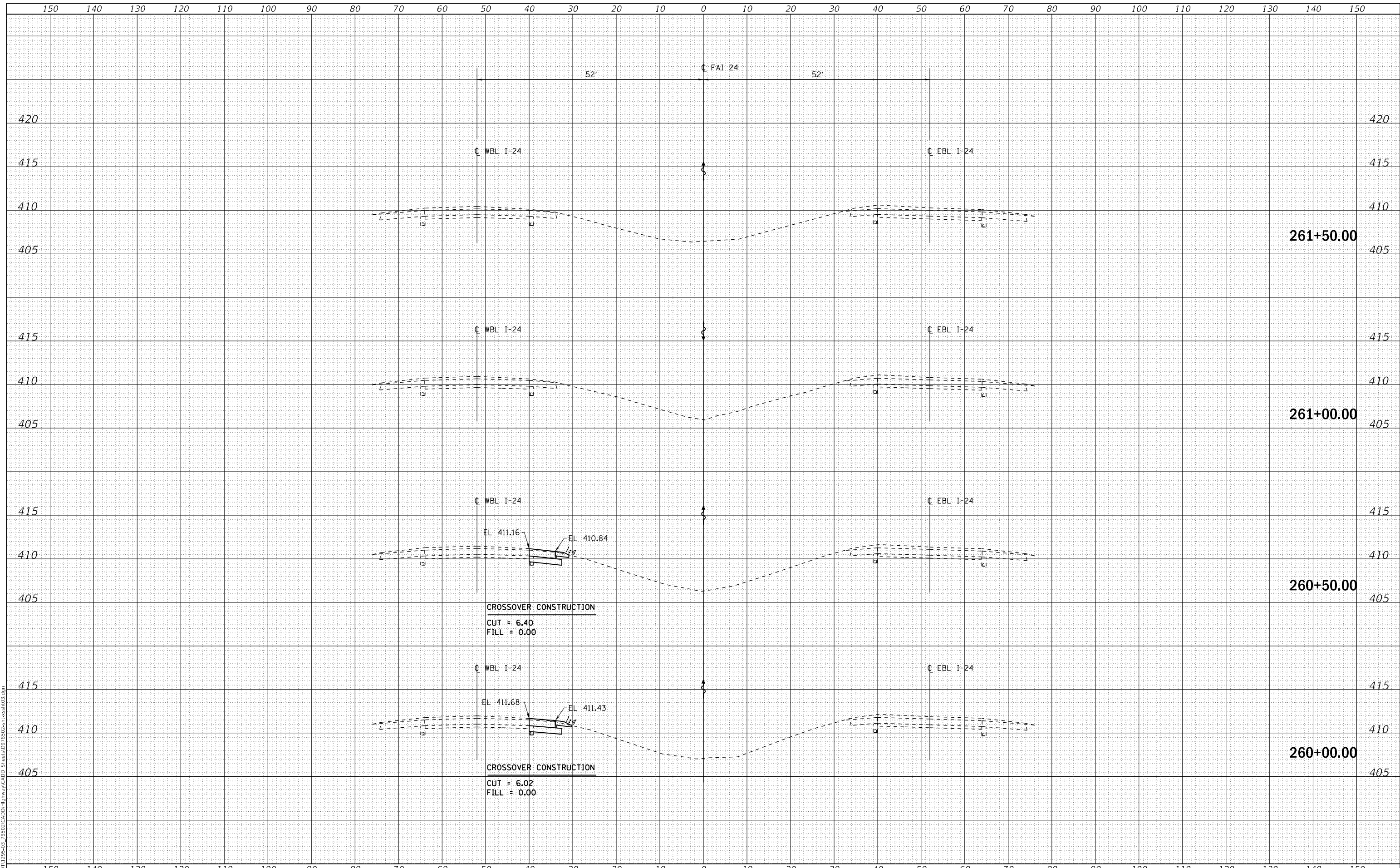
SCALE: AS SHOWN SHEET NO. 8 OF 9 SHEETS STA. 258+00.00 TO STA. 259+50.00

F.A.I. RTE.	SECTION	COUNTY	TOTAL SHEETS	SHEET NO.
24	(64-3H)BR-1	MASSAC	158	152
FED. ROAD DIST. NO. ILLINOIS FED. AID PROJECT			CONTRACT NO. 78502	

DATE	
BY	
FINAL SURVEY NO.	
SURVEYED	
PLOTTED	
TEMPLATE	
AREAS CHECKED	
AREAS CHECKED	

DATE	
BY	
ORIGINAL SURVEY NO.	
SURVEYED	
PLOTTED	
TEMPLATE	
AREAS CHECKED	
AREAS CHECKED	

MODEL: Definit
 FILE NAME: T:\DOT\1295-03_28502\CADD\Highway\CADD_Sheets\DP28502-3HBR-1-260+00.dgn



CROSSOVER CONSTRUCTION
 CUT = 6.40
 FILL = 0.00

CROSSOVER CONSTRUCTION
 CUT = 6.02
 FILL = 0.00



USER NAME =	skm	DESIGNED -	JMK	REVISED -	
ESCA PROJECT NO.	1295.03	DRAWN -	JMK	REVISED -	
PLOT SCALE =	20.0000' / in.	CHECKED -	ELH	REVISED -	
PLOT DATE =	10/4/2018	DATE -	04/18	REVISED -	

**STATE OF ILLINOIS
 DEPARTMENT OF TRANSPORTATION**

**I-24 CROSS SECTIONS SOUTH
 CROSSOVERS CONSTRUCTION**

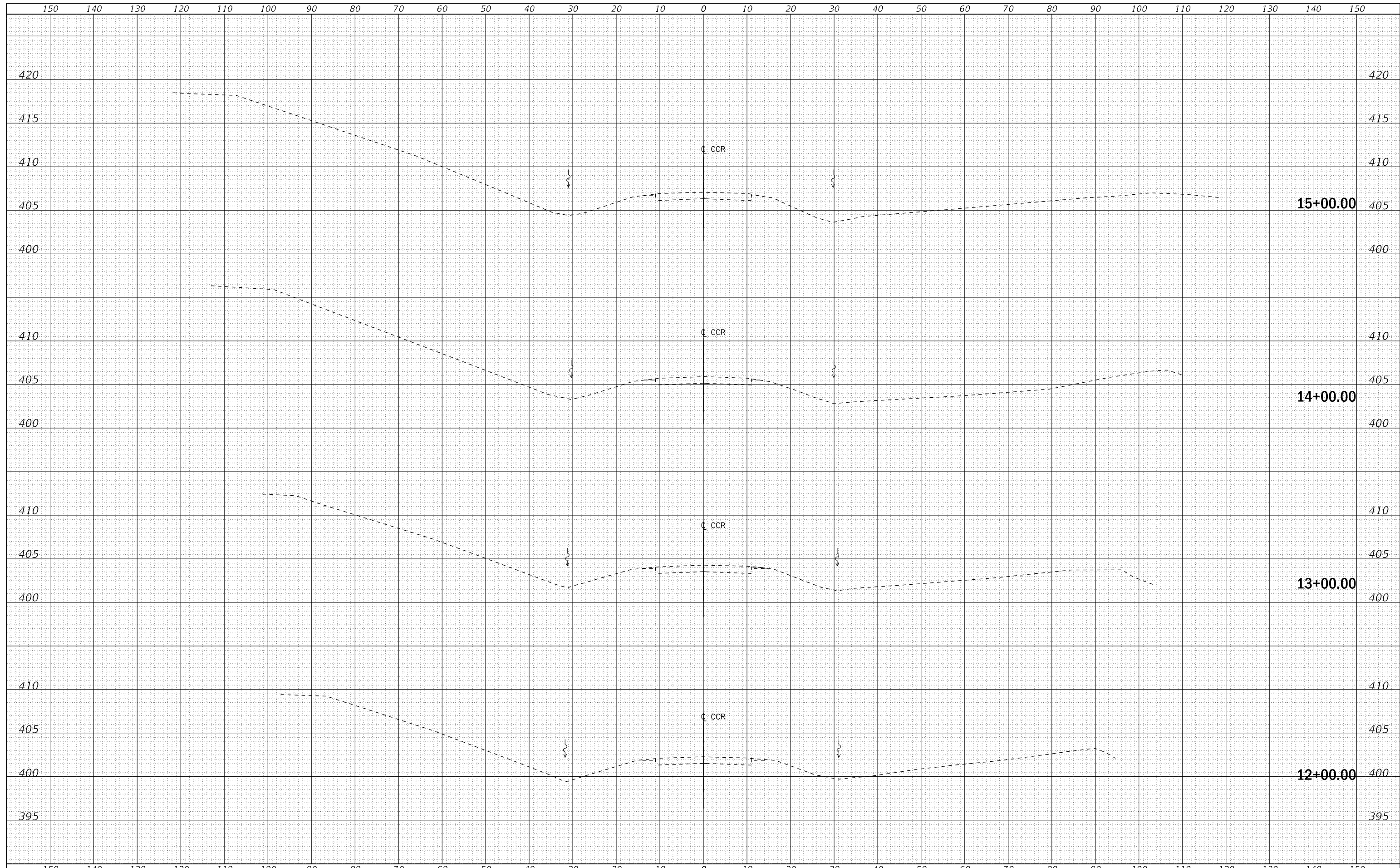
SCALE: AS SHOWN SHEET NO. 9 OF 9 SHEETS STA. 260+00.00 TO STA. 261+50.00

F.A.I. RTE.	SECTION	COUNTY	TOTAL SHEETS	SHEET NO.
24	(64-3HB)BR-1	MASSAC	158	153
CONTRACT NO. 78502				
FED. ROAD DIST. NO. ILLINOIS FED. AID PROJECT				

DATE	
BY	
SURVEYED	
PLOTTED	
TEMPLATE	
AREAS	
CHECKED	
FINAL SURVEY	
NOTE BOOK	
NO.	

DATE	
BY	
SURVEYED	
PLOTTED	
TEMPLATE	
AREAS	
CHECKED	
ORIGINAL SURVEY	
NOTE BOOK	
NO.	

skm
 Default
 D:\78502-ahtr-x-shr04.dgn



USER NAME = skm	DESIGNED - JMK	REVISED -
ESCA PROJECT NO. 1295.03	DRAWN - JMK	REVISED -
PLOT SCALE = 20.0000' / in.	CHECKED - ELH	REVISED -
PLOT DATE = 10/4/2018	DATE - 04/18	REVISED -

**STATE OF ILLINOIS
 DEPARTMENT OF TRANSPORTATION**

C.H.13 (COUNTRY CLUB ROAD) CROSS SECTIONS

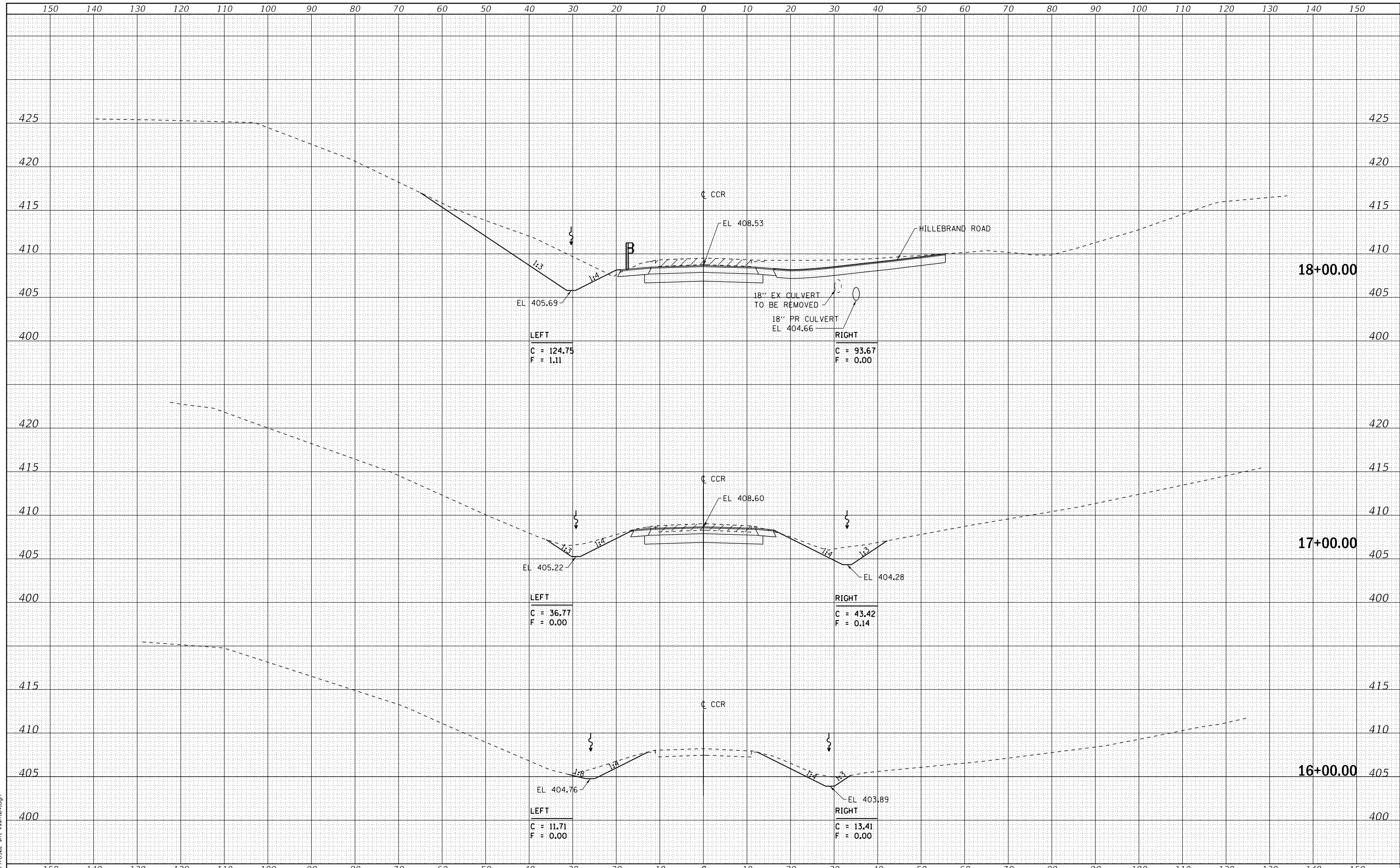
SCALE: AS SHOWN SHEET NO. 1 OF 5 SHEETS STA. 12+00.00 TO STA. 15+00.00

F.A.I. RTE.	SECTION	COUNTY	TOTAL SHEETS	SHEET NO.
24	(64-3HB)BR-1	MASSAC	158	154
CONTRACT NO. 78502				
FED. ROAD DIST. NO. ILLINOIS FED. AID PROJECT				

DATE	
BY	
FINAL SURVEY	SURVEYED
NOTE BOOK	PLOTTED
NO.	TEMPLATE
	AREAS
	CHECKED

DATE	
BY	
ORIGINAL SURVEY	SURVEYED
NOTE BOOK	PLOTTED
NO.	TEMPLATE
	AREAS
	CHECKED

skm
 07/8502-ah-xxsh-04.dgn
 USER FILE NAME



USER NAME	= skm	DESIGNED	- JMK	REVISED	-
ESCA PROJECT NO.	1295.03	DRAWN	- JMK	REVISED	-
PLOT SCALE	= 20.0000' / in.	CHECKED	- ELH	REVISED	-
PLOT DATE	= 10/4/2018	DATE	- 04/18	REVISED	-

**STATE OF ILLINOIS
 DEPARTMENT OF TRANSPORTATION**

C.H.13 (COUNTRY CLUB ROAD) CROSS SECTIONS

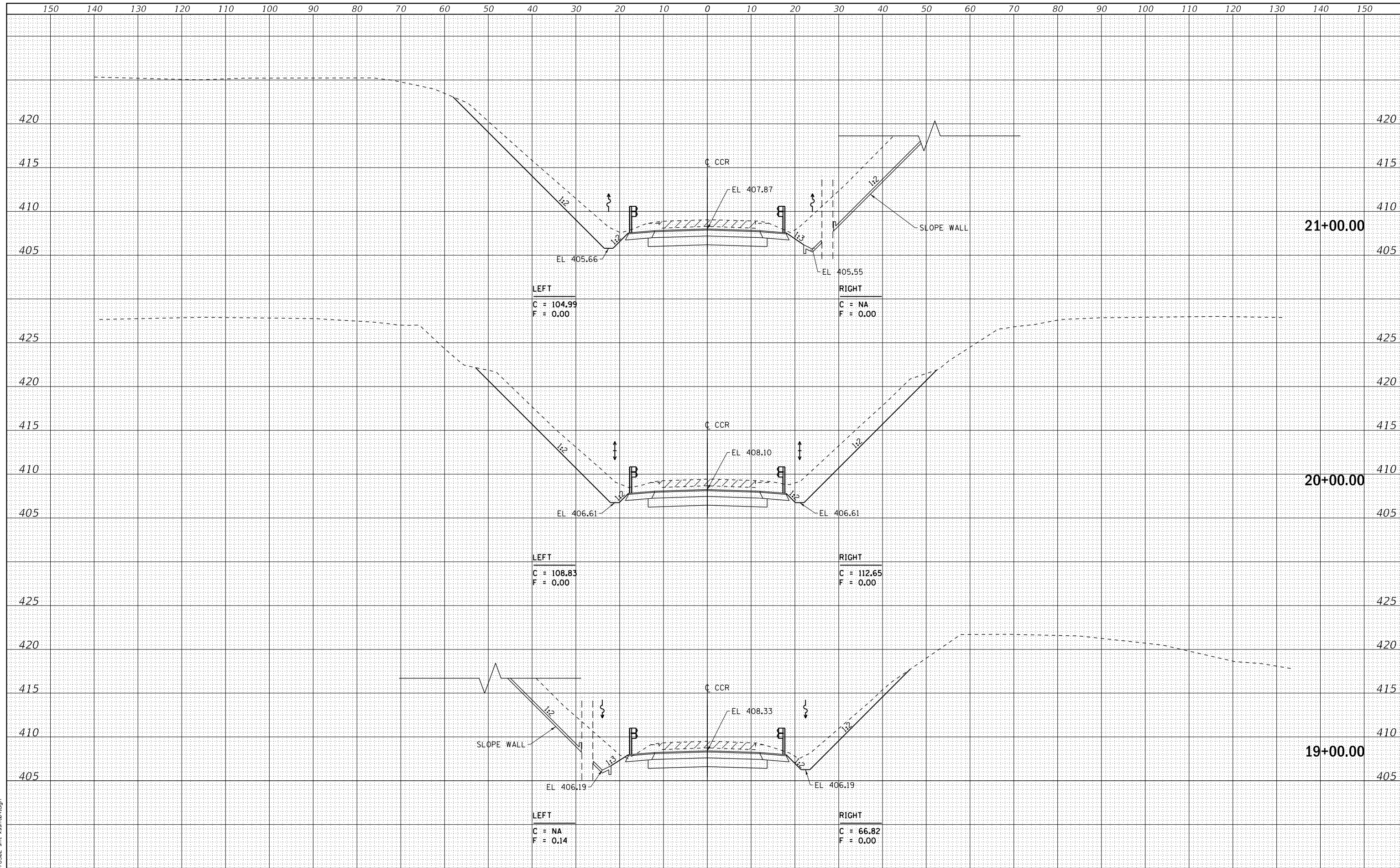
SCALE: AS SHOWN SHEET NO. 2 OF 5 SHEETS STA. 16+00.00 TO STA. 18+00.00

F.A.I. RTE.	SECTION	COUNTY	TOTAL SHEETS	SHEET NO.
24	(64-3HB)BR-1	MASSAC	158	155
CONTRACT NO. 78502				
FED. ROAD DIST. NO. ILLINOIS FED. AID PROJECT				

DATE	
BY	
FINAL SURVEY	SURVEYED
NOTE BOOK	PLOTTED
NO.	TEMPLATE
	AREAS CHECKED
	AREAS CHECKED

DATE	
BY	
ORIGINAL SURVEY	SURVEYED
NOTE BOOK	PLOTTED
NO.	TEMPLATE
	AREAS CHECKED
	AREAS CHECKED

skm
 DW78502-shr-xash-04.dgn
 USER
 MODEL
 FILE NAME



USER NAME	= skm
DESIGNED	- JMK
ESCA PROJECT NO.	1295.03
DRAWN	- JMK
PLOT SCALE	= 20.0000" / in.
CHECKED	- ELH
REVISOR	-
DATE	- 04/18
REVISOR	-

**STATE OF ILLINOIS
 DEPARTMENT OF TRANSPORTATION**

C.H.13 (COUNTRY CLUB ROAD) CROSS SECTIONS

SCALE: AS SHOWN SHEET NO. 3 OF 5 SHEETS STA. 19+00.00 TO STA. 21+00.00

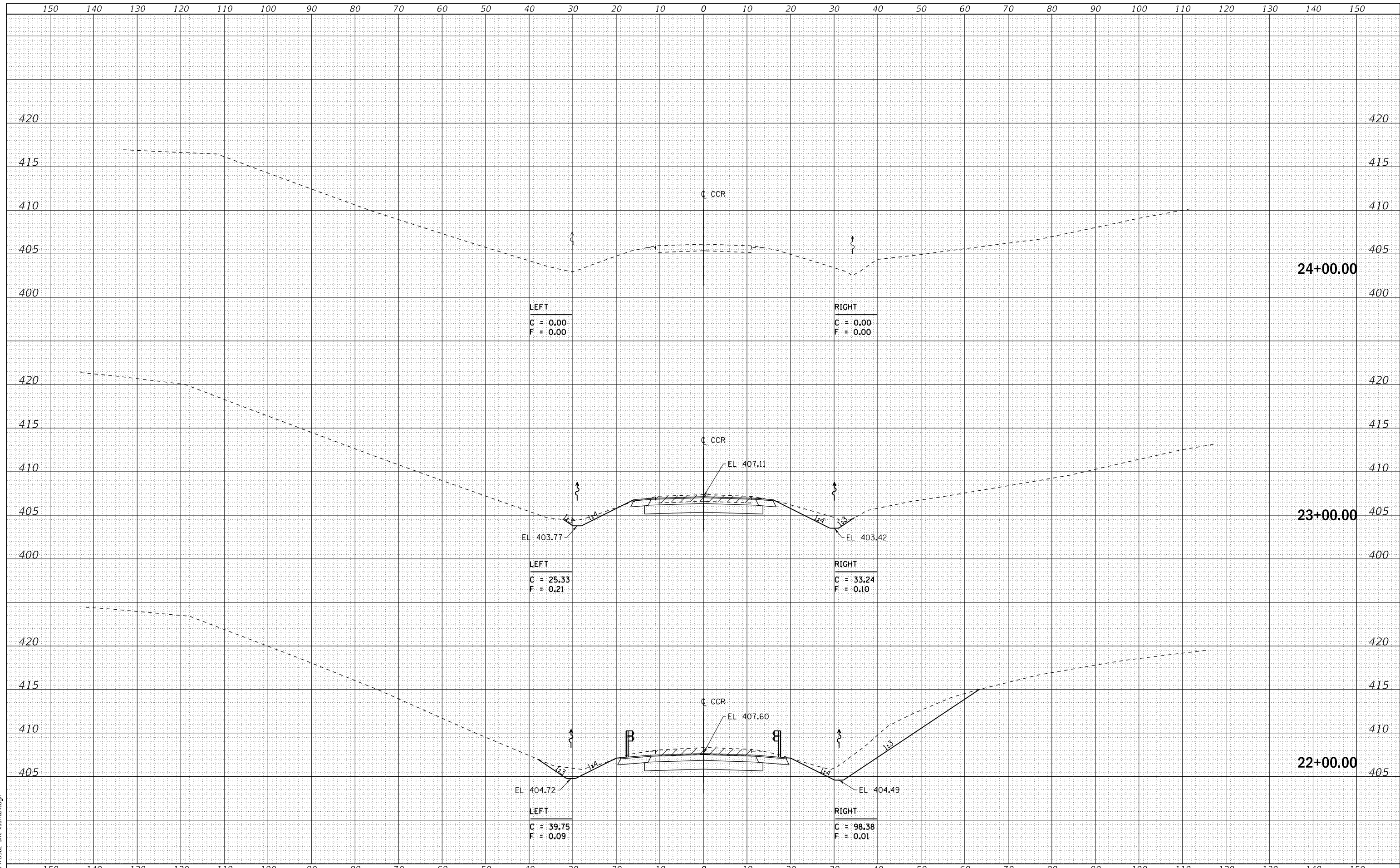
F.A.I. RTE.	SECTION	COUNTY	TOTAL SHEETS	SHEET NO.
24	(64-3H)BR-1	MASSAC	158	156
				CONTRACT NO. 78502

FED. ROAD DIST. NO. ILLINOIS FED. AID PROJECT

DATE	
BY	
FINAL SURVEY	SURVEYED
NOTE BOOK	PLOTTED
NO.	TEMPLATE
	AREAS
	CHECKED

DATE	
BY	
ORIGINAL SURVEY	SURVEYED
NOTE BOOK	PLOTTED
NO.	TEMPLATE
	AREAS
	CHECKED

skm
 07/8502-shr-xash.04.dgn
 USER FILE NAME



USER NAME = skm
 ESCA PROJECT NO. 1295.03
 PLOT SCALE = 20.0000' / in.
 PLOT DATE = 10/4/2018

DESIGNED - JMK
 DRAWN - JMK
 CHECKED - ELH
 DATE - 04/18

REVISED -
 REVISED -
 REVISED -
 REVISED -

STATE OF ILLINOIS
 DEPARTMENT OF TRANSPORTATION

C.H.13 (COUNTRY CLUB ROAD) CROSS SECTIONS

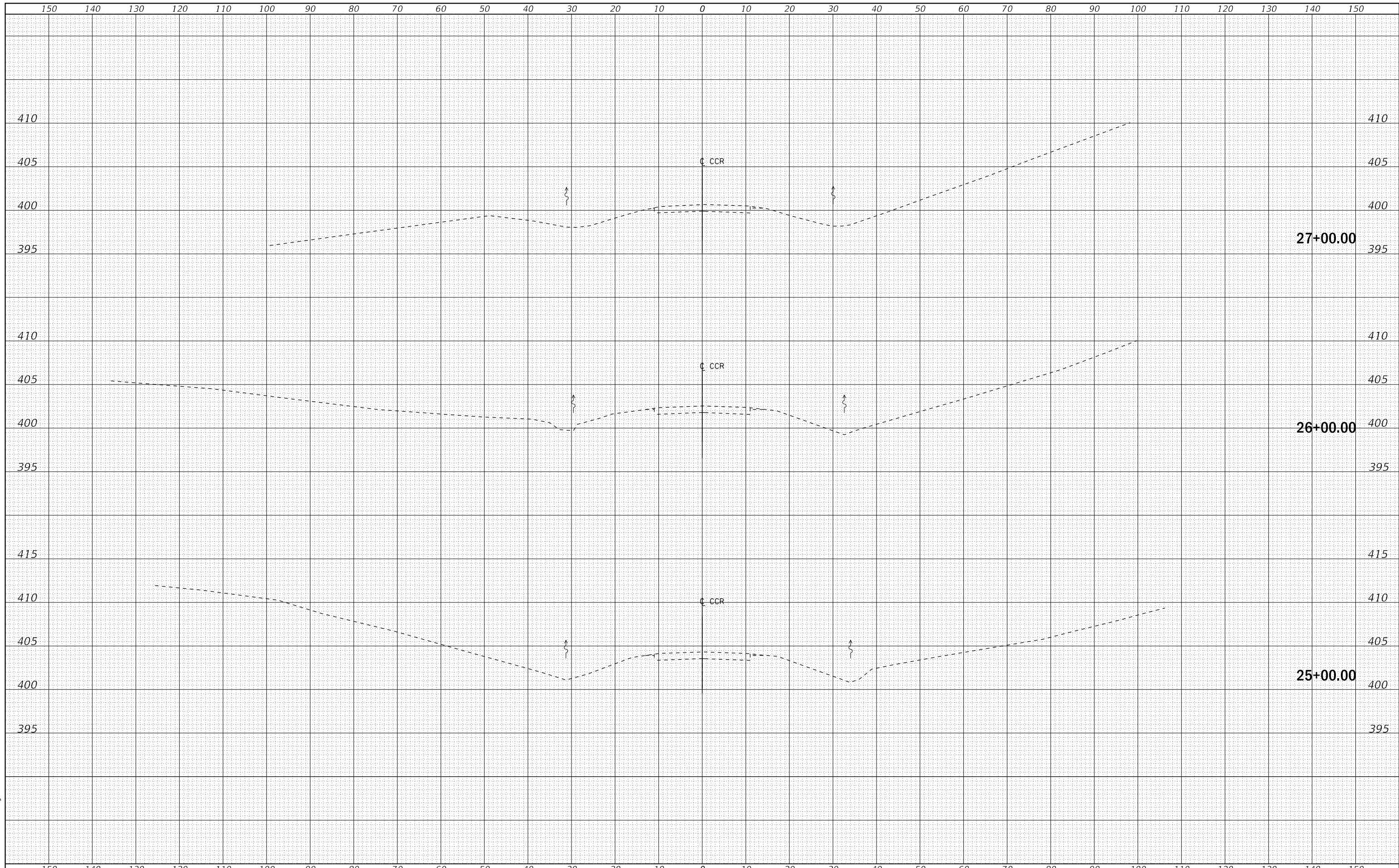
SCALE: AS SHOWN SHEET NO. 4 OF 5 SHEETS STA. 22+00.00 TO STA. 24+00.00

F.A.I. RTE.	SECTION	COUNTY	TOTAL SHEETS	SHEET NO.
24	(64-3HB)BR-1	MASSAC	158	157
FED. ROAD DIST. NO. ILLINOIS FED. AID PROJECT			CONTRACT NO. 78502	

DATE	
BY	
SURVEYED	
PLOTTED	
TEMPLATE	
AREAS	
CHECKED	
FINAL SURVEY	
NOTE BOOK	
NO.	

DATE	
BY	
SURVEYED	
PLOTTED	
TEMPLATE	
AREAS	
CHECKED	
ORIGINAL SURVEY	
NOTE BOOK	
NO.	

USER MODEL FILE NAME = d:\p1\178502-ah\c-xash\04.dgn



USER NAME = skm
 ESCA PROJECT NO. 1295.03
 PLOT SCALE = 20.0000' / in.
 PLOT DATE = 10/4/2018

DESIGNED - JMK
 DRAWN - JMK
 CHECKED - ELH
 DATE - 04/18

REVISED -
 REVISED -
 REVISED -
 REVISED -

**STATE OF ILLINOIS
 DEPARTMENT OF TRANSPORTATION**

C.H.13 (COUNTRY CLUB ROAD) CROSS SECTIONS

SCALE: AS SHOWN SHEET NO. 5 OF 5 SHEETS STA. 25+00.00 TO STA. 27+00.00

F.A.I. RTE.	SECTION	COUNTY	TOTAL SHEETS	SHEET NO.
24	(64-3HB)BR-1	MASSAC	158	158
FED. ROAD DIST. NO. ILLINOIS FED. AID PROJECT			CONTRACT NO. 78502	