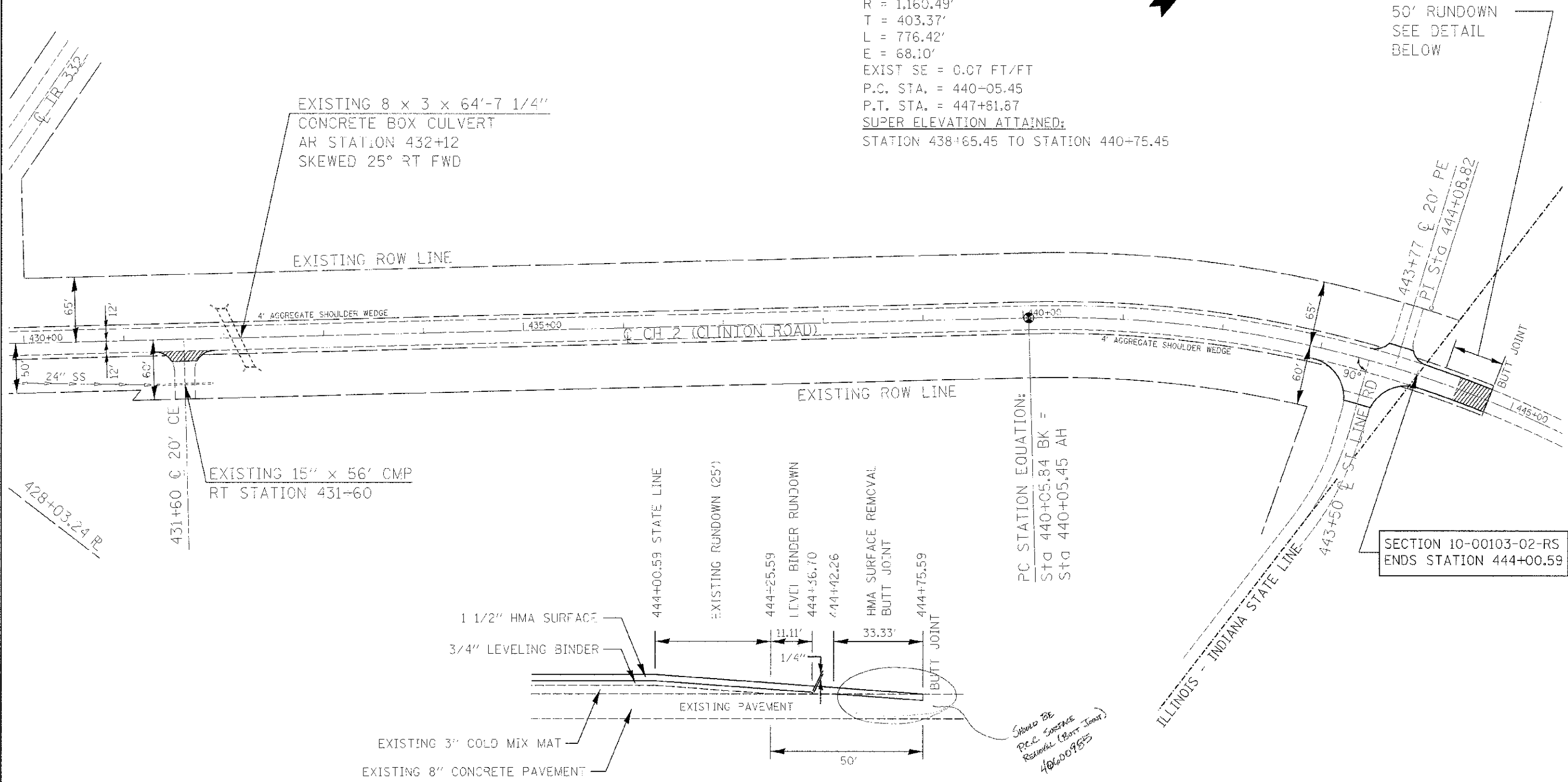
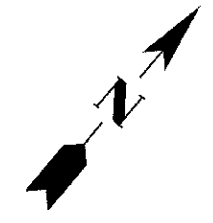


SECTION 16, T. 14 N., R. 10 W., 2nd P.M.

ROUTE	SECTION	COUNTY	TOTAL SHEETS	SHEET NO.
FAS 684 (CH 2)	10-00103-C2-R5	EDGAR	41	37

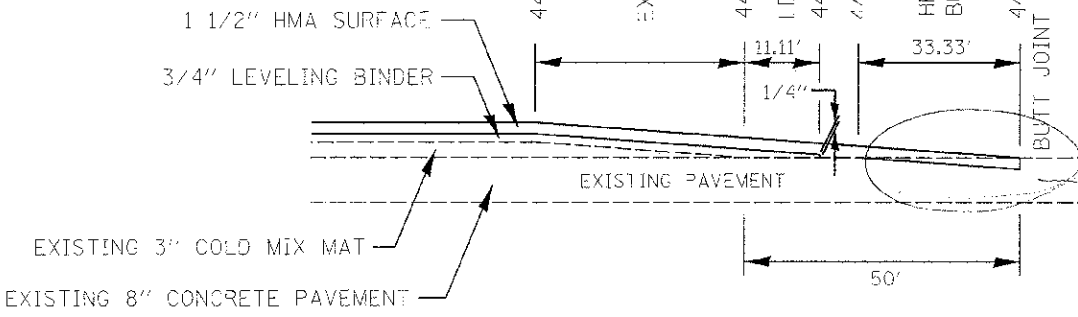
EDGAR COUNTY, ILLINOIS | FED. AID PROJECT  
 CONTRACT NO. 91471

EXIST. CURVE CURVE11  
 PI STA. = 444+08.82  
 $\Delta = 38^\circ 20' 00''$  (RT)  
 $D = 4^\circ 56' 14''$   
 $R = 1,160.49'$   
 $T = 403.37'$   
 $L = 776.42'$   
 $E = 68.10'$   
 EXIST SE = 0.07 FT/FT  
 P.C. STA. = 440+05.45  
 P.T. STA. = 447+81.87  
SUPER ELEVATION ATTAINED:  
 STATION 438+65.45 TO STATION 440+75.45



50' RUNDOWN  
 SEE DETAIL  
 BELOW

SECTION 10-00103-02-R5  
 ENDS STATION 444+00.59



HMA SURFACE REMOVAL - BUTT JOINT

NOTE: QUANTITIES FOR WORK OUTSIDE THE LIMITS OF THIS SECTION ARE INCLUDED IN THOSE LISTED

SCALE: 1" = 50'



SECTION 16, T. 14 N., R. 10 W., 2nd P.M.