

F.A.I. RTE.	SECTION	COUNTY	TOTAL SHEETS	SHEET NO.
74	(57-20)I	MCLEAN	13	1
		ILLINOIS	CONTRACT NO. 70A13	

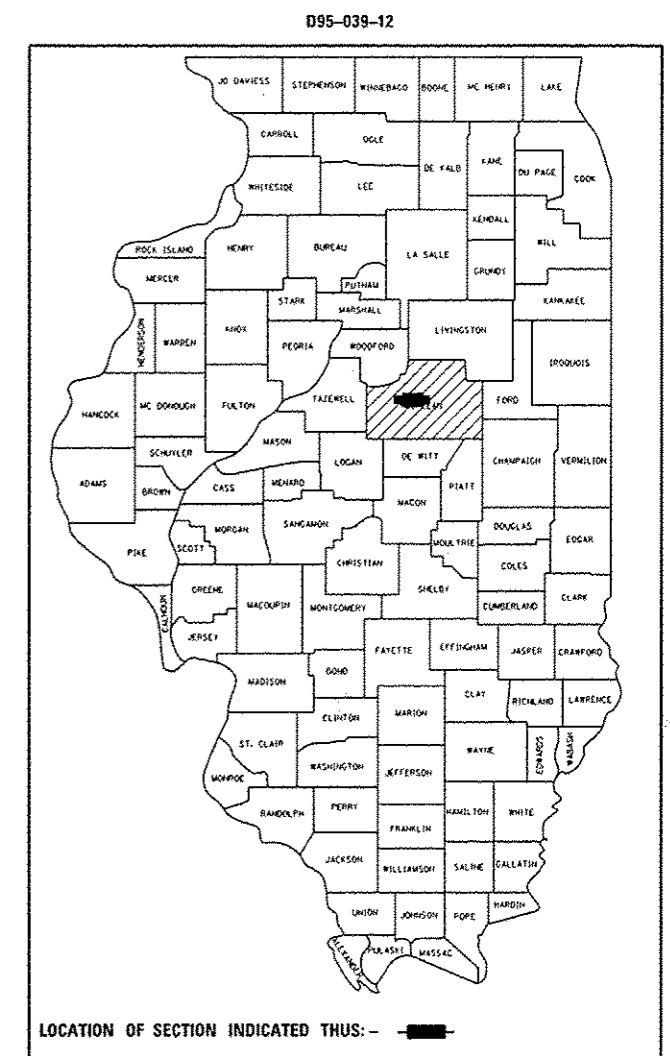
STATE OF ILLINOIS  
DEPARTMENT OF TRANSPORTATION  
DIVISION OF HIGHWAYS

FOR INDEX OF SHEETS, SEE SHEET NO. 2  
FOR SUMMARY OF QUANTITIES, SEE SHEET NO. 3

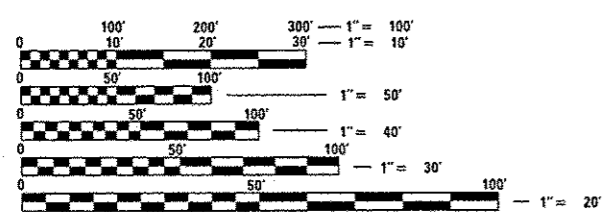
**STRUCTURES**  
S.N. 057-0116: IMPACT ATTENUATOR  
CRASHWALL EXTENSION

**PROPOSED  
HIGHWAY PLANS**

FAI ROUTE 74 (I-74) ✓  
SECTION (57-20)I ✓  
PROJECT ESP-074-4(238)127  
IMPACT ATTENUATOR  
MCLEAN COUNTY  
AT EAST RD. 1 MI. E. OF I-55 BUSN  
C-95-026-06

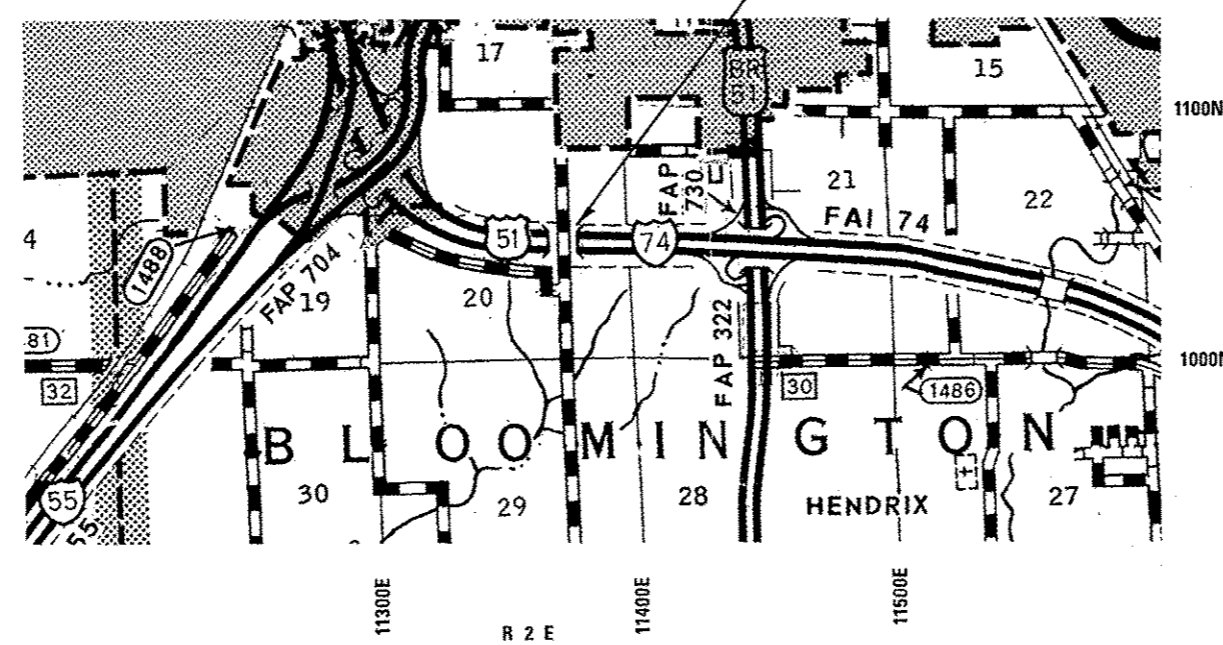


CURRENT ADT:  
10,300 (WB) (2011)  
10,400 9EB) (2011)



FULL SIZE PLANS HAVE BEEN PREPARED USING STANDARD ENGINEERING SCALES. REDUCED SIZED PLANS WILL NOT CONFORM TO STANDARD SCALES. IN MAKING MEASUREMENTS ON REDUCED PLANS, THE ABOVE SCALES MAY BE USED.

J.U.L.I.E.  
JOINT UTILITY LOCATION INFORMATION FOR EXCAVATION  
1-800-892-0123 OR 811  
BLOOMINGTON TOWNSHIP



PROJECT ENGINEER JASON STULTS 217-466-7364  
PROJECT MANAGER MICHAEL LEROY 217-466-7228

GROSS LENGTH = 496.53 FT. = 0.094 MILE  
NET LENGTH = 496.53 FT. = 0.094 MILE



CONTRACT NO. 70A13

STATE OF ILLINOIS  
DEPARTMENT OF TRANSPORTATION  
DIVISION OF HIGHWAYS  
SUBMITTED 10-15 20 12  
*Joseph E. Crowe*  
DEPUTY DIRECTOR OF HIGHWAYS, REGION ENGINEER  
Dec 7 20 12  
*John D. Baranzelli, P.E.*  
ACTING ENGINEER OF DESIGN AND ENVIRONMENT  
Dec 7 20 12  
*William R. Fry*  
ACTING DIRECTOR OF HIGHWAYS, CHIEF ENGINEER

PRINTED BY THE AUTHORITY  
OF THE STATE OF ILLINOIS