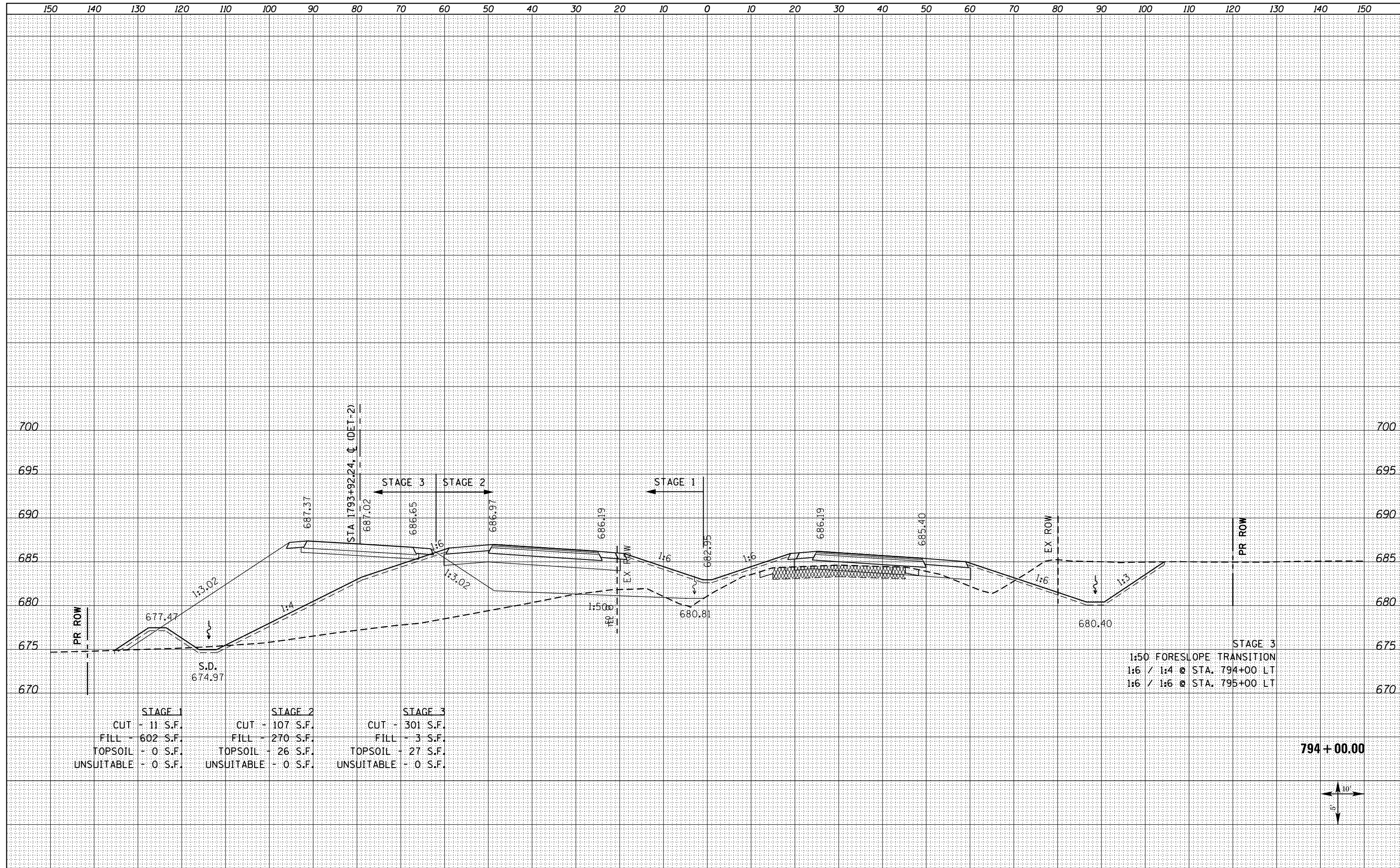




DATE	
BY	
FINISHED SURVEY	
PLOTTED TEMPLATE	
NOTE BOOK	
AREAS CHECKED	

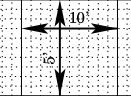
DATE	
BY	
ORIGINAL SURVEY	
PLOTTED TEMPLATE	
NOTE BOOK	
AREAS CHECKED	



STAGE 1	STAGE 2	STAGE 3
CUT - 11 S.F.	CUT - 107 S.F.	CUT - 301 S.F.
FILL - 602 S.F.	FILL - 270 S.F.	FILL - 3 S.F.
TOPSOIL - 0 S.F.	TOPSOIL - 26 S.F.	TOPSOIL - 27 S.F.
UNSUITABLE - 0 S.F.	UNSUITABLE - 0 S.F.	UNSUITABLE - 0 S.F.

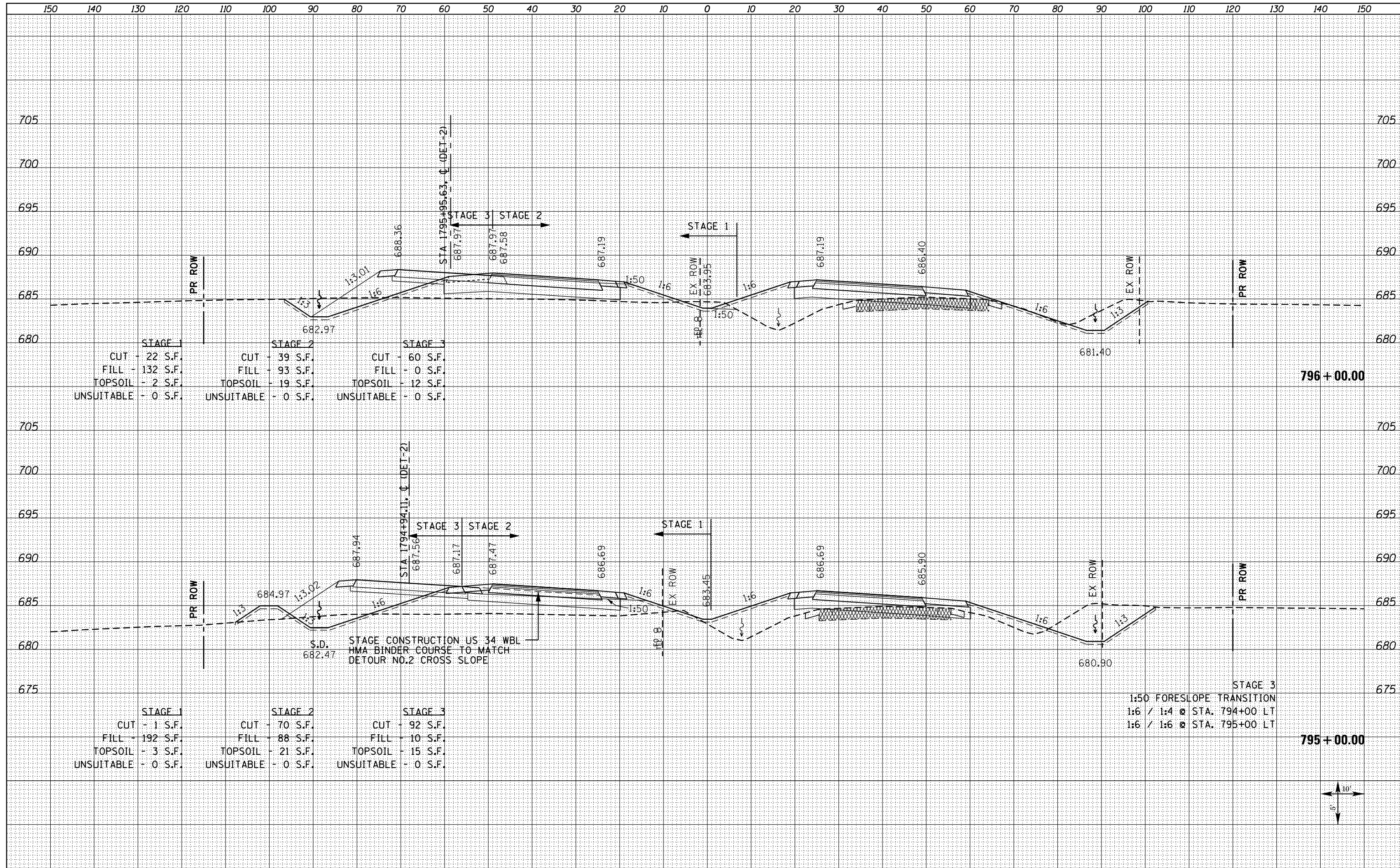
STAGE 3  
 1:50 FORESLOPE TRANSITION  
 1:6 / 1:4 @ STA. 794+00 LT  
 1:6 / 1:6 @ STA. 795+00 LT

794 + 00.00



DATE	
BY	
SURVEYED	
PLOTTED	
TEMPLATE	
NOTE BOOK	
AREAS CHECKED	
NO.	

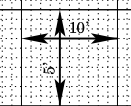
DATE	
BY	
SURVEYED	
PLOTTED	
TEMPLATE	
NOTE BOOK	
AREAS CHECKED	
NO.	



STAGE 1	STAGE 2	STAGE 3
CUT - 22 S.F.	CUT - 39 S.F.	CUT - 60 S.F.
FILL - 132 S.F.	FILL - 93 S.F.	FILL - 0 S.F.
TOPSOIL - 2 S.F.	TOPSOIL - 19 S.F.	TOPSOIL - 12 S.F.
UNSUITABLE - 0 S.F.	UNSUITABLE - 0 S.F.	UNSUITABLE - 0 S.F.

STAGE 1	STAGE 2	STAGE 3
CUT - 1 S.F.	CUT - 70 S.F.	CUT - 92 S.F.
FILL - 192 S.F.	FILL - 88 S.F.	FILL - 10 S.F.
TOPSOIL - 3 S.F.	TOPSOIL - 21 S.F.	TOPSOIL - 15 S.F.
UNSUITABLE - 0 S.F.	UNSUITABLE - 0 S.F.	UNSUITABLE - 0 S.F.

STAGE 3  
 1:50 FORESLOPE TRANSITION  
 1:6 / 1:4 @ STA. 794+00 LT  
 1:6 / 1:6 @ STA. 795+00 LT



FILE NAME = D468409-SHT-XSSHT-US34-C.dgn

USER NAME = zachl	DESIGNED - DBS	REVISED -
	DRAWN - PSBA	REVISED -
PLOT SCALE = 20.0000' / in.	CHECKED - CSB	REVISED -
PLOT DATE = 10/16/2012	DATE - 10/2012	REVISED -

**STATE OF ILLINOIS  
 DEPARTMENT OF TRANSPORTATION**

**CROSS SECTIONS  
 US ROUTE 34**

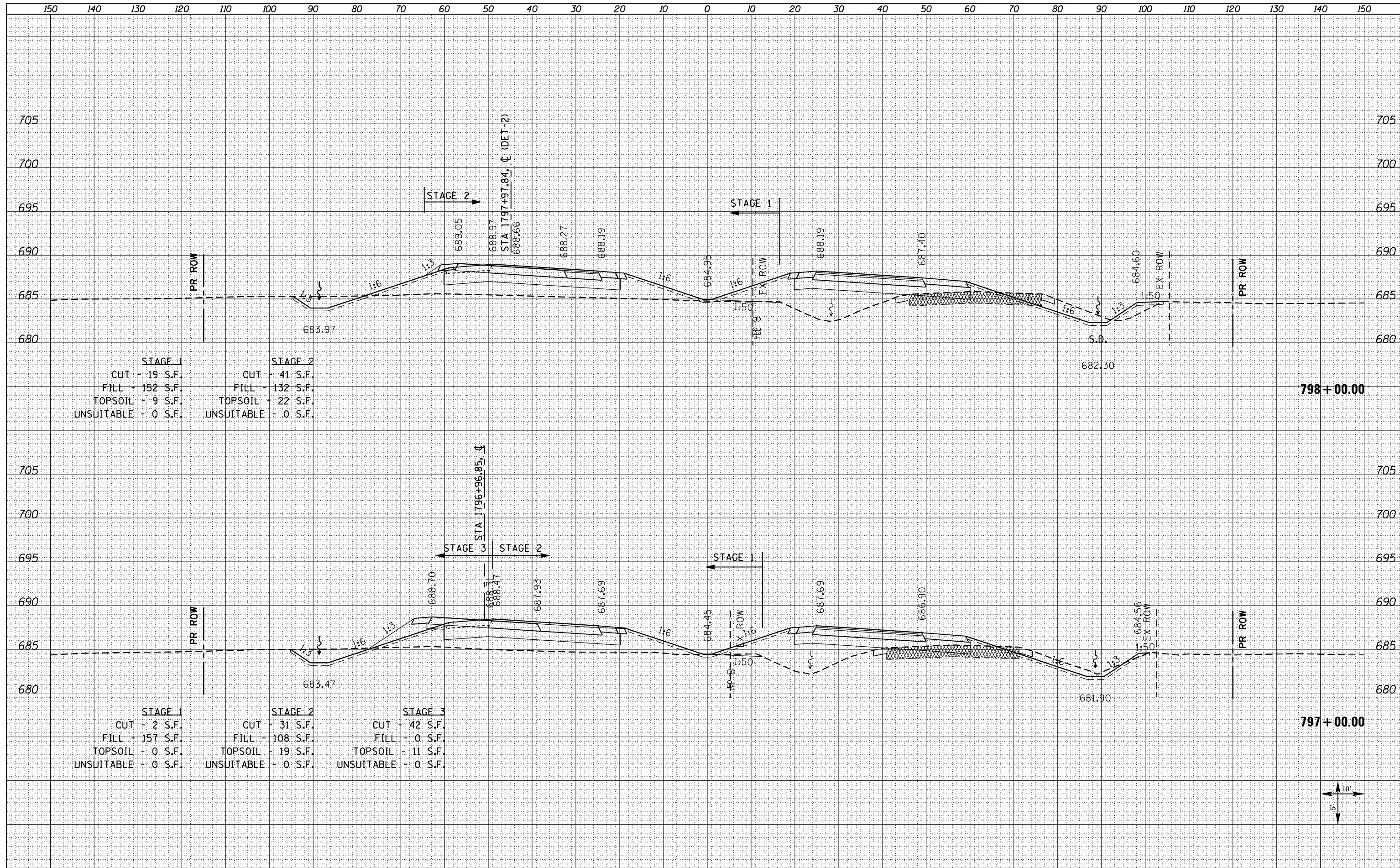
SCALE: NOTED SHEET NO. 184 OF 209 SHEETS STA. 795+00.00 TO STA. 796+00.00

F.A.P. RTE.	SECTION	COUNTY	TOTAL SHEETS	SHEET NO.
313	7-2 ; 6-1	HENDERSON	976	803
CONTRACT NO. 68409				

ILLINOIS FED. AID PROJECT

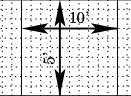
BY	DATE
SURVEYED	
PLOTTED	
TEMPLATE	
NOTE BOOK	
AREAS CHECKED	
NO.	

BY	DATE
SURVEYED	
PLOTTED	
TEMPLATE	
NOTE BOOK	
AREAS CHECKED	
NO.	



STAGE 1		STAGE 2	
CUT	- 19 S.F.	CUT	- 41 S.F.
FILL	- 152 S.F.	FILL	- 132 S.F.
TOPSOIL	- 9 S.F.	TOPSOIL	- 22 S.F.
UNSUITABLE	- 0 S.F.	UNSUITABLE	- 0 S.F.

STAGE 1		STAGE 2		STAGE 3	
CUT	- 2 S.F.	CUT	- 31 S.F.	CUT	- 42 S.F.
FILL	- 157 S.F.	FILL	- 108 S.F.	FILL	- 0 S.F.
TOPSOIL	- 0 S.F.	TOPSOIL	- 19 S.F.	TOPSOIL	- 11 S.F.
UNSUITABLE	- 0 S.F.	UNSUITABLE	- 0 S.F.	UNSUITABLE	- 0 S.F.



FILE NAME = D468409-SHT-XSHT-US34-C.dgn

USER NAME = zechl	DESIGNED - DBS	REVISED -
	DRAWN - PSBA	REVISED -
PLOT SCALE = 20.0000' / in.	CHECKED - CSB	REVISED -
PLOT DATE = 10/16/2012	DATE - 10/2012	REVISED -

**STATE OF ILLINOIS  
DEPARTMENT OF TRANSPORTATION**

**CROSS SECTIONS  
US ROUTE 34**

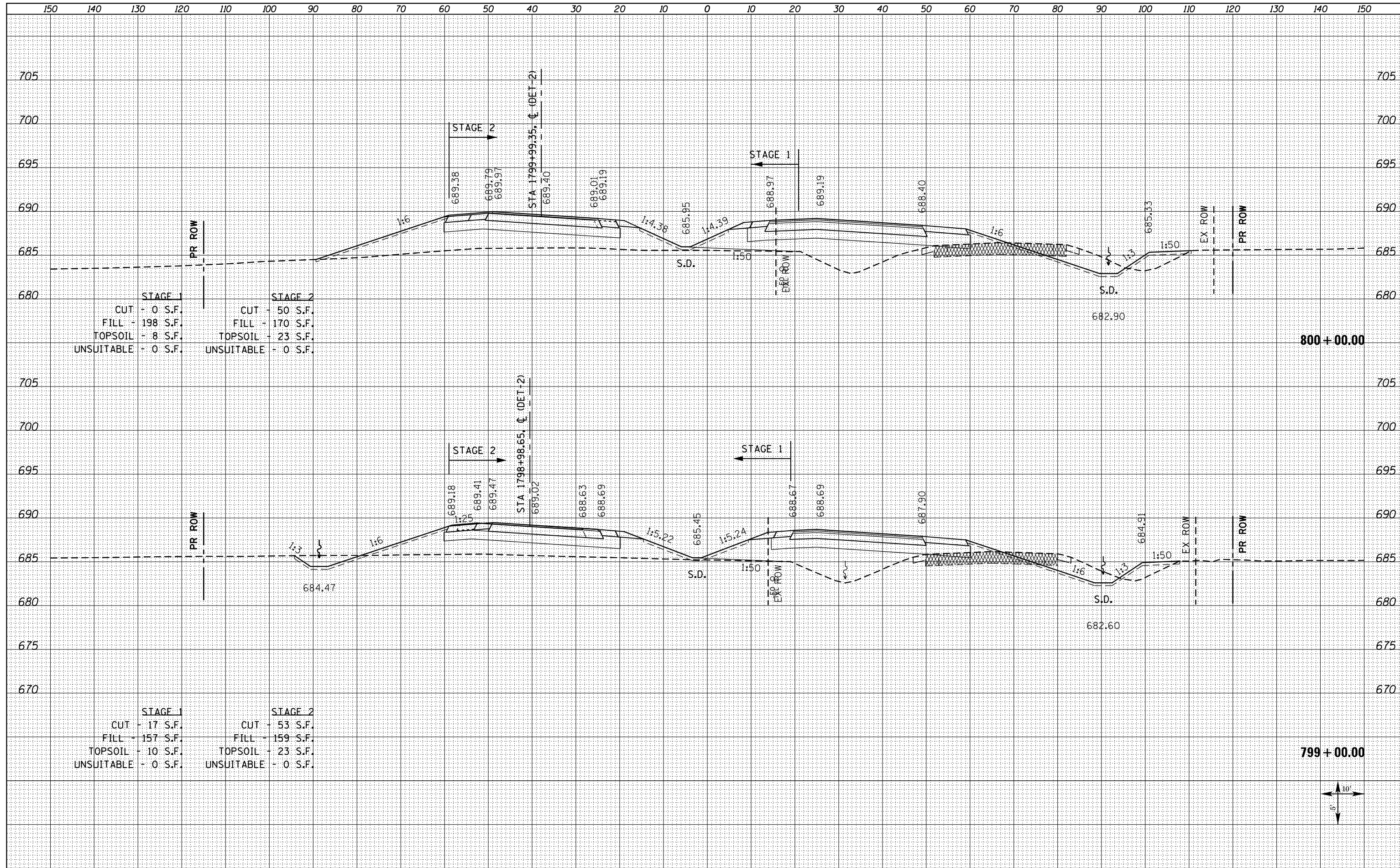
SCALE: NOTED SHEET NO. 185 OF 209 SHEETS STA. 797+00.00 TO STA. 798+00.00

F.A.P. RTE.	SECTION	COUNTY	TOTAL SHEETS	SHEET NO.
313	7-2 ; 6-1	HENDERSON	976	804
CONTRACT NO. 68409				

ILLINOIS FED. AID PROJECT

DATE	
BY	
SURVEYED	
PLOTTED	
TEMPLATE	
NOTE BOOK	
AREAS CHECKED	
NO.	

DATE	
BY	
SURVEYED	
PLOTTED	
TEMPLATE	
NOTE BOOK	
AREAS CHECKED	
NO.	



STAGE 1		STAGE 2	
CUT	- 0 S.F.	CUT	50 S.F.
FILL	198 S.F.	FILL	170 S.F.
TOPSOIL	8 S.F.	TOPSOIL	23 S.F.
UNSUITABLE	0 S.F.	UNSUITABLE	0 S.F.

STAGE 1		STAGE 2	
CUT	17 S.F.	CUT	53 S.F.
FILL	157 S.F.	FILL	159 S.F.
TOPSOIL	10 S.F.	TOPSOIL	23 S.F.
UNSUITABLE	0 S.F.	UNSUITABLE	0 S.F.

FILE NAME = D468409-SHT-XSSHT-US34-C.dgn

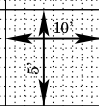
USER NAME = zachl  
 DESIGNED - DBS  
 DRAWN - PSBA  
 CHECKED - CSB  
 DATE - 10/2012

REVISED -  
 REVISED -  
 REVISED -  
 REVISED -

**STATE OF ILLINOIS  
 DEPARTMENT OF TRANSPORTATION**

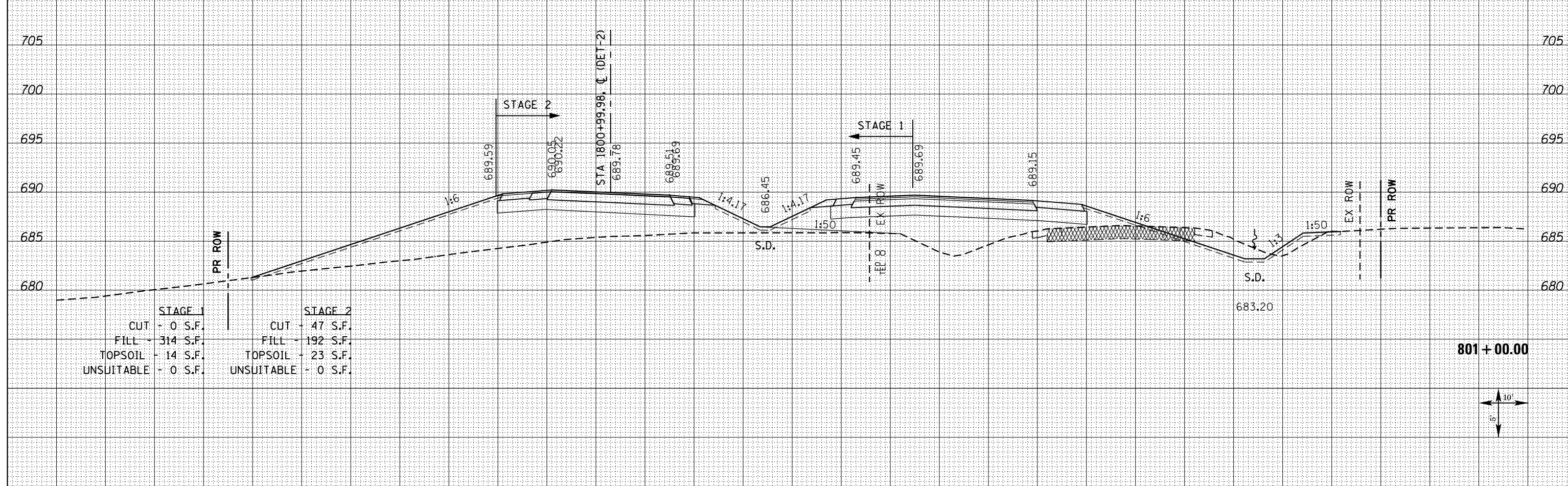
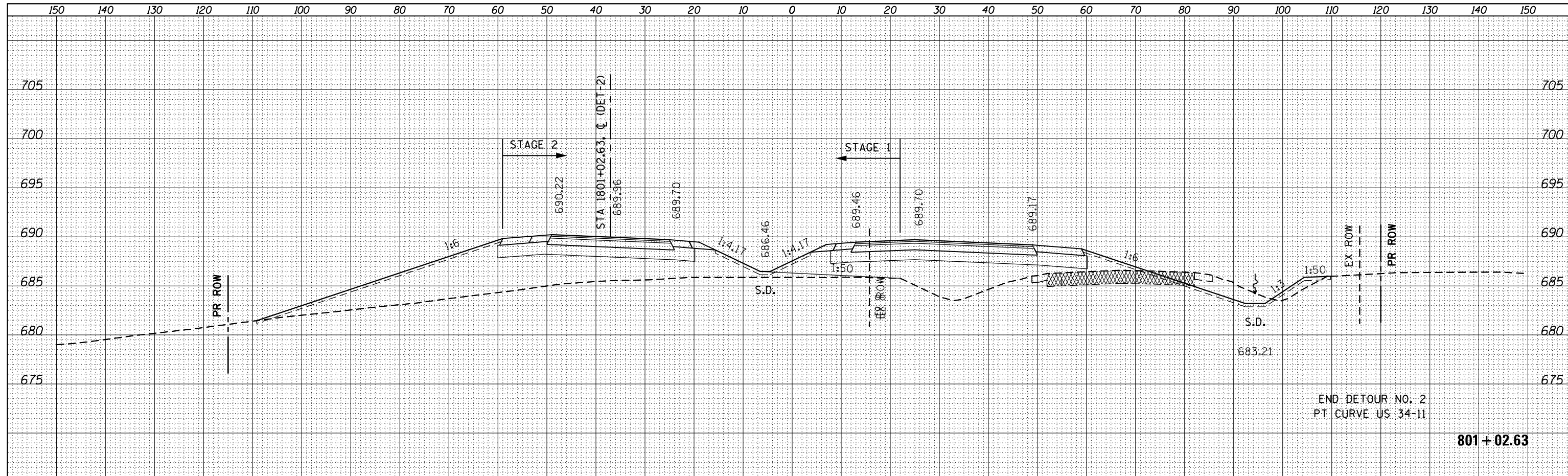
**CROSS SECTIONS  
 US ROUTE 34**  
 SCALE: NOTED SHEET NO. 186 OF 209 SHEETS STA. 799+00.00 TO STA. 800+00.00

F.A.P. RTE.	SECTION	COUNTY	TOTAL SHEETS	SHEET NO.
313	7-2 ; 6-1	HENDERSON	976	805
CONTRACT NO. 68409				
ILLINOIS FED. AID PROJECT				

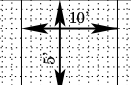


DATE	
BY	
FINAL SURVEY	SURVEYED
NOTE BOOK	PLOTTED
NO.	TEMPLATE
	AREAS CHECKED

DATE	
BY	
ORIGINAL SURVEY	SURVEYED
NOTE BOOK	PLOTTED
NO.	TEMPLATE
	AREAS CHECKED



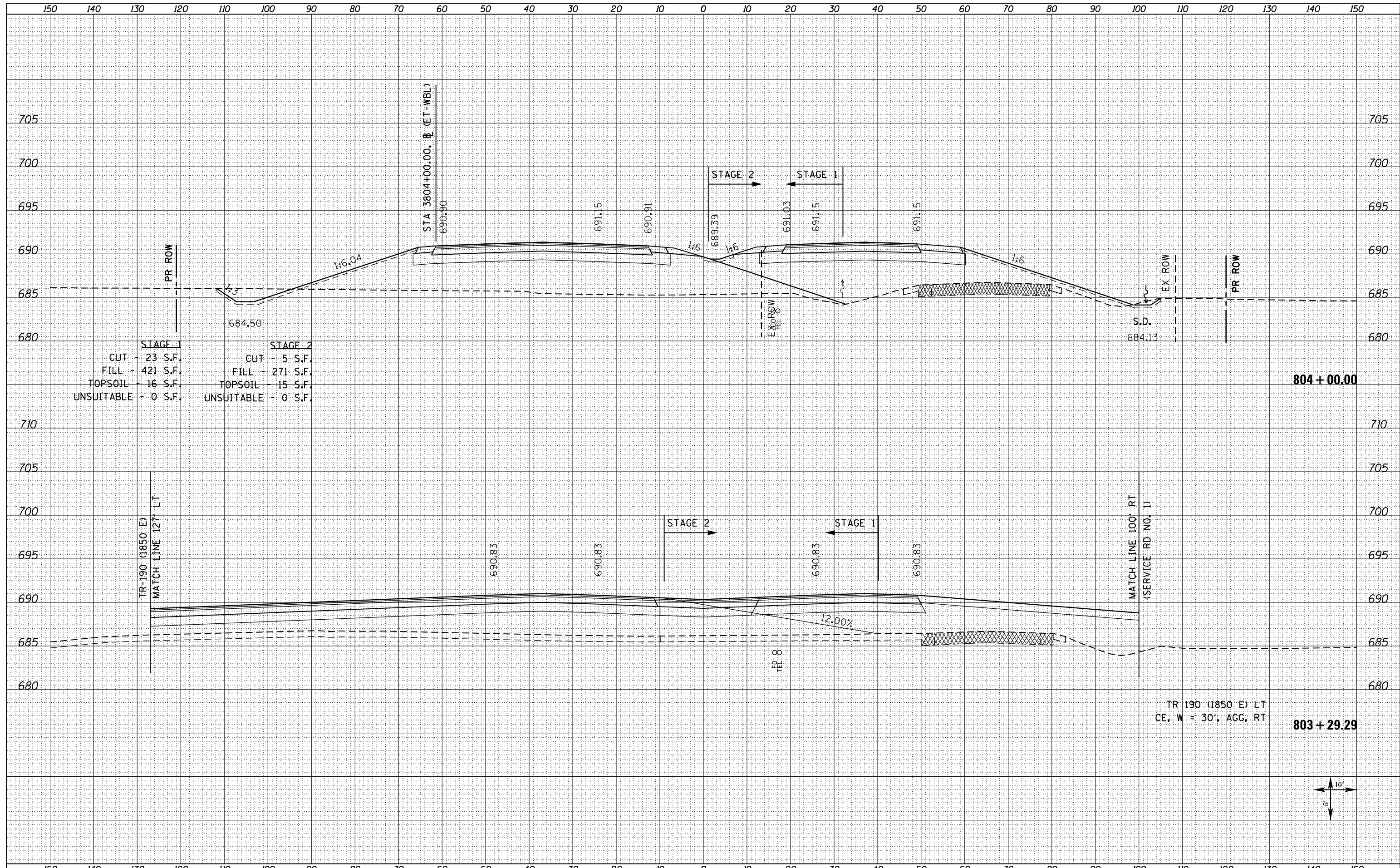
STAGE 1		STAGE 2	
CUT	- 0 S.F.	CUT	- 47 S.F.
FILL	- 314 S.F.	FILL	- 192 S.F.
TOPSOIL	- 14 S.F.	TOPSOIL	- 23 S.F.
UNSUITABLE	- 0 S.F.	UNSUITABLE	- 0 S.F.





BY	DATE
SURVEYED	
PLOTTED	
TEMPLATE	
NOTE BOOK	
AREAS CHECKED	
NO.	

BY	DATE
SURVEYED	
PLOTTED	
TEMPLATE	
NOTE BOOK	
AREAS CHECKED	
NO.	



STAGE 1	STAGE 2
CUT - 23 S.F.	CUT - 5 S.F.
FILL - 421 S.F.	FILL - 271 S.F.
TOPSOIL - 16 S.F.	TOPSOIL - 15 S.F.
UNSUITABLE - 0 S.F.	UNSUITABLE - 0 S.F.

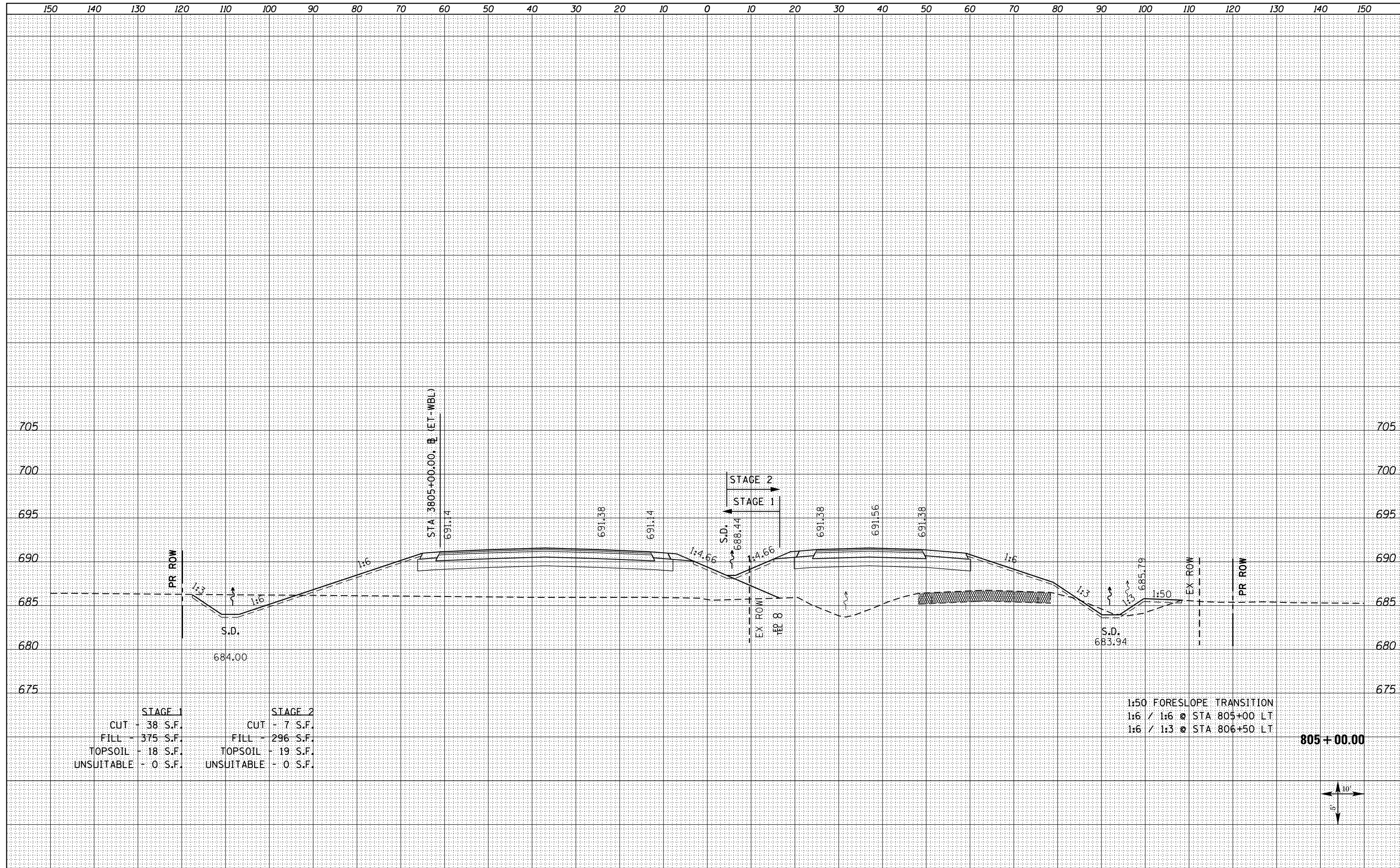
TR 190 (1850 E) LT  
CE, W = 30', AGG. RT





DATE	
BY	
SURVEYED	
PLOTTED	
TEMPLATE	
AREAS	
CHECKED	
FINAL SURVEY	
NOTE BOOK	
NO.	

DATE	
BY	
SURVEYED	
PLOTTED	
TEMPLATE	
AREAS	
CHECKED	
ORIGINAL SURVEY	
NOTE BOOK	
NO.	



STAGE 1		STAGE 2	
CUT	- 38 S.F.	CUT	- 7 S.F.
FILL	- 375 S.F.	FILL	- 296 S.F.
TOPSOIL	- 18 S.F.	TOPSOIL	- 19 S.F.
UNSUITABLE	- 0 S.F.	UNSUITABLE	- 0 S.F.

1:50 FORESLOPE TRANSITION  
 1:6 / 1:6 @ STA 805+00 LT  
 1:6 / 1:3 @ STA 806+50 LT

**805 + 00.00**



FILE NAME = D468409-SHT-XSHT-US34-C.dgn

USER NAME = zechl  
 PLOT SCALE = 20.0000' / in.  
 PLOT DATE = 10/16/2012

DESIGNED - DBS  
 DRAWN - PSBA  
 CHECKED - CSB  
 DATE - 10/2012

REVISED -  
 REVISED -  
 REVISED -  
 REVISED -

**STATE OF ILLINOIS  
 DEPARTMENT OF TRANSPORTATION**

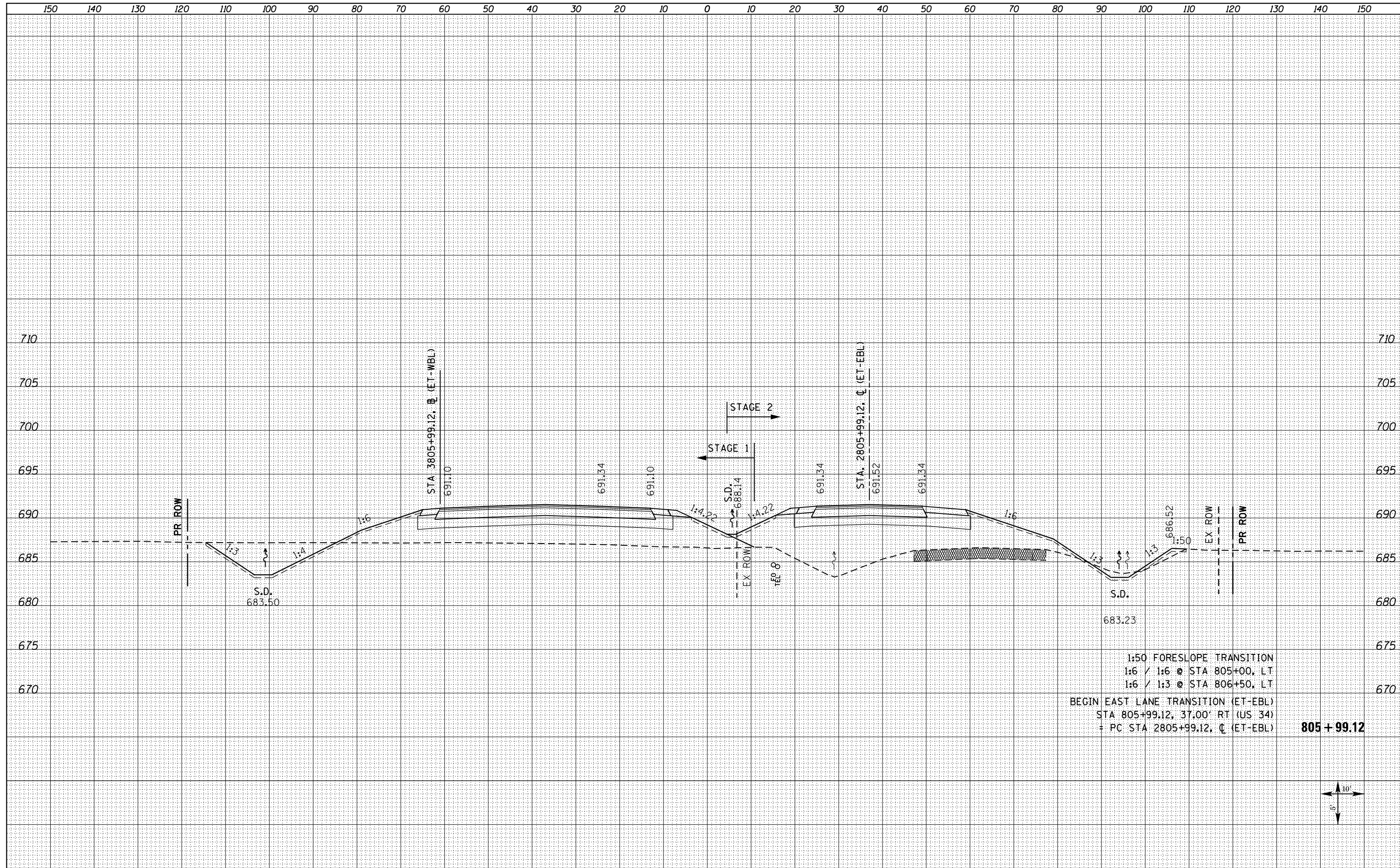
**CROSS SECTIONS  
 US ROUTE 34**

SCALE: NOTED SHEET NO. 190 OF 209 SHEETS STA. 805+00.00 TO STA. 805+00.00

F.A.P. RTE.	SECTION	COUNTY	TOTAL SHEETS	SHEET NO.
313	7-2 ; 6-1	HENDERSON	976	809
CONTRACT NO. 68409				
ILLINOIS FED. AID PROJECT				

DATE	
BY	
SURVEYED	
PLOTTED	
TEMPLATE	
NOTE BOOK	
AREAS CHECKED	
NO.	

DATE	
BY	
SURVEYED	
PLOTTED	
TEMPLATE	
NOTE BOOK	
AREAS CHECKED	
NO.	



1:50 FORESLOPE TRANSITION  
 1:6 / 1:6 @ STA 805+00, LT  
 1:6 / 1:3 @ STA 806+50, LT  
 BEGIN EAST LANE TRANSITION (ET-EBL)  
 STA 805+99.12, 37.00' RT (US 34)  
 + PC STA 2805+99.12, CL (ET-EBL) **805 + 99.12**

FILE NAME = D468409-SHT-XSHT-US34-C.dgn  
 USER NAME = zechl

DESIGNED - DBS	REVISED -
DRAWN - PSBA	REVISED -
CHECKED - CSB	REVISED -
DATE - 10/2012	REVISED -

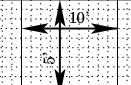
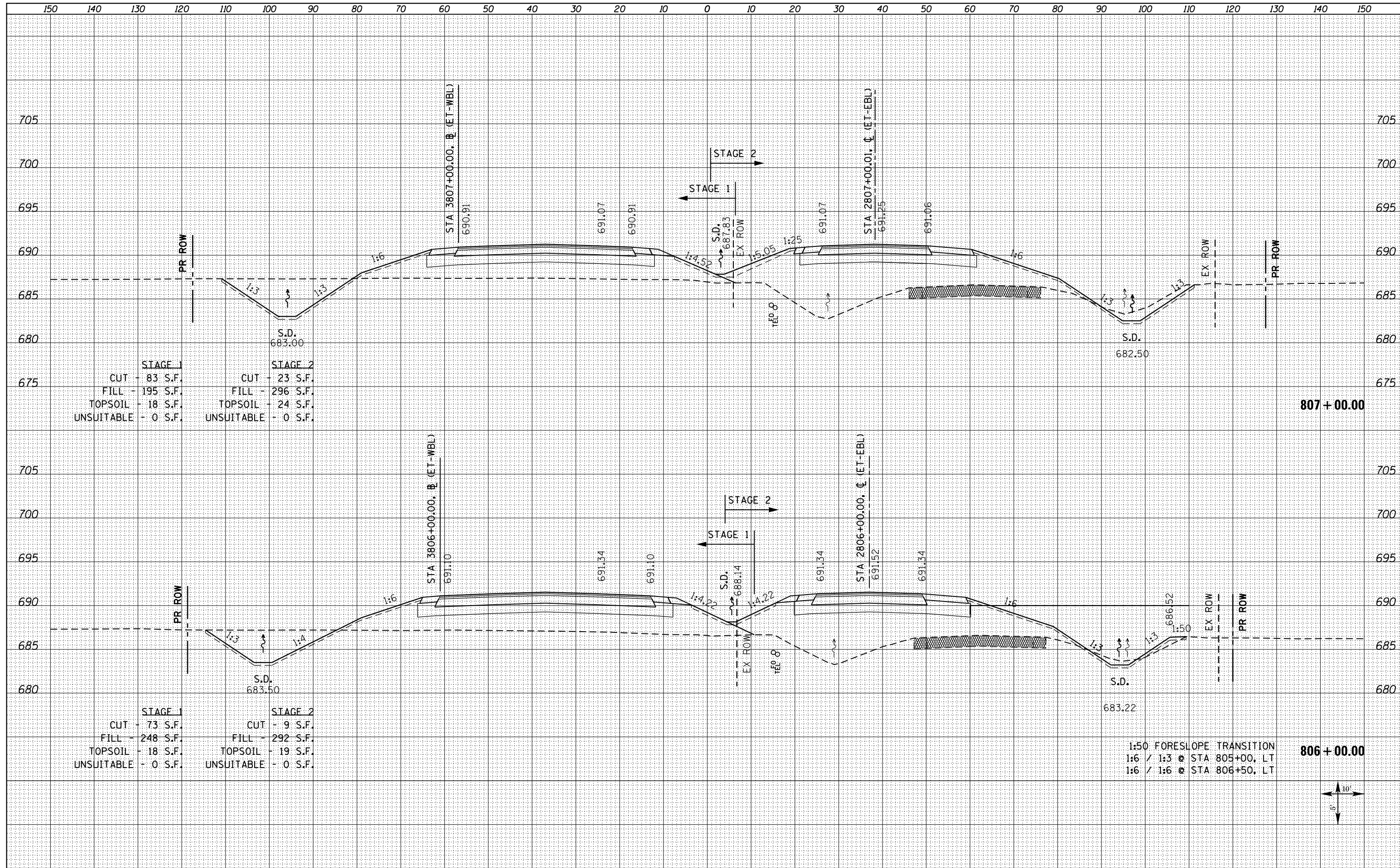
**STATE OF ILLINOIS  
 DEPARTMENT OF TRANSPORTATION**

**CROSS SECTIONS  
 US ROUTE 34**  
 SCALE: NOTED SHEET NO. 191 OF 209 SHEETS STA. 805+99.12 TO STA. 805+99.12

F.A.P. RTE.	SECTION	COUNTY	TOTAL SHEETS	SHEET NO.
313	7-2 ; 6-1	HENDERSON	976	810
CONTRACT NO. 68409				
ILLINOIS FED. AID PROJECT				

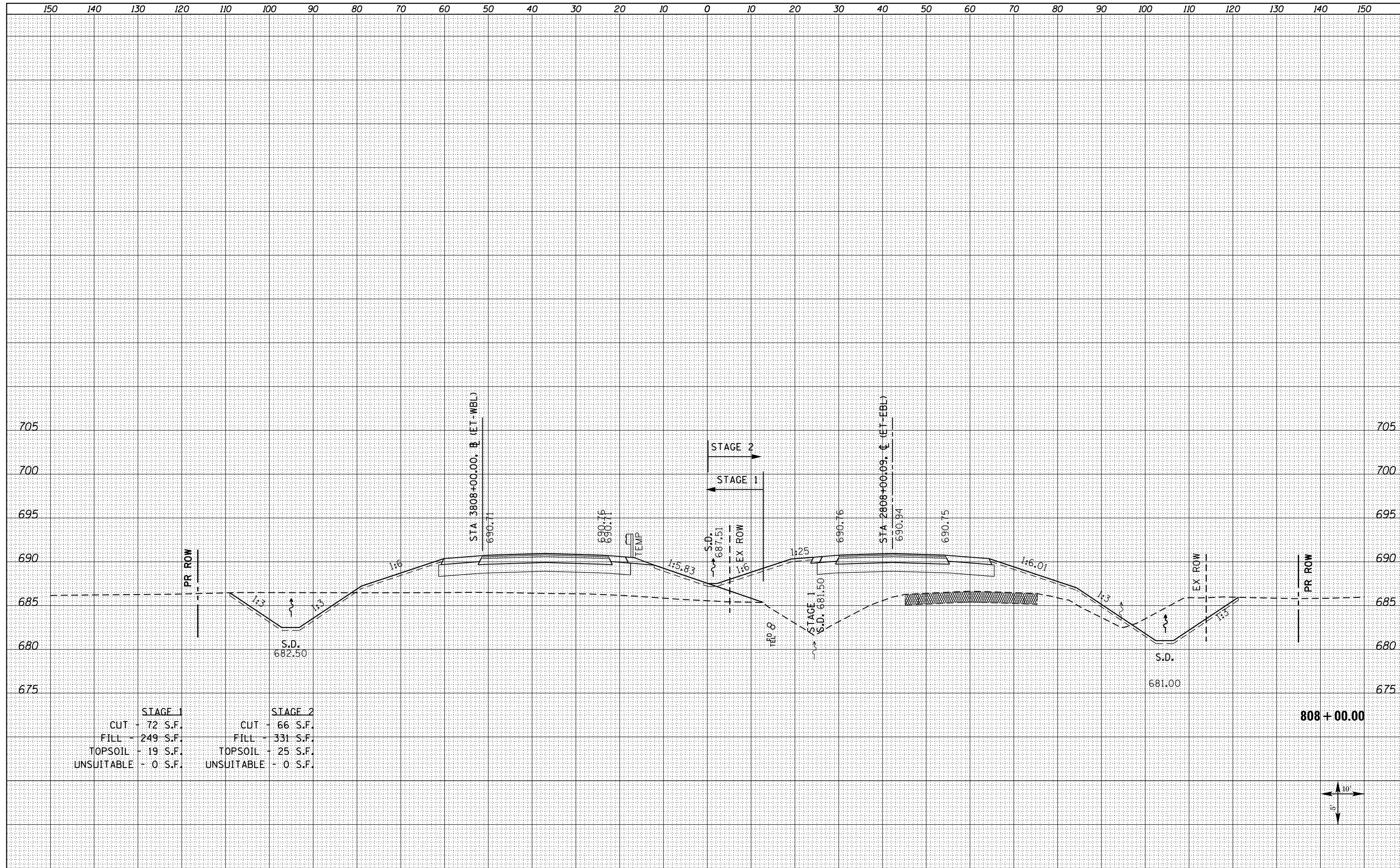
DATE	
BY	
FINAL SURVEY	SURVEYED
NOTE BOOK	PLOTTED
NO.	TEMPLATE
	AREAS CHECKED

DATE	
BY	
ORIGINAL SURVEY	SURVEYED
NOTE BOOK	PLOTTED
NO.	TEMPLATE
	AREAS CHECKED



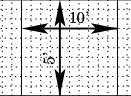
DATE	
BY	
SURVEYED	
PLOTTED	
TEMPLATE	
AREAS	
CHECKED	
NO.	

DATE	
BY	
SURVEYED	
PLOTTED	
TEMPLATE	
AREAS	
CHECKED	
NO.	



STAGE 1		STAGE 2	
CUT	72 S.F.	CUT	66 S.F.
FILL	249 S.F.	FILL	331 S.F.
TOPSOIL	19 S.F.	TOPSOIL	25 S.F.
UNSUITABLE	0 S.F.	UNSUITABLE	0 S.F.

808 + 00.00



FILE NAME = D468409-SHT-XSHT-US34-C.dgn

USER NAME = zach1  
 PLOT SCALE = 20.0000' / in.  
 PLOT DATE = 10/16/2012

DESIGNED - DBS  
 DRAWN - PSBA  
 CHECKED - CSB  
 DATE - 10/2012

REVISED -  
 REVISED -  
 REVISED -  
 REVISED -

STATE OF ILLINOIS  
 DEPARTMENT OF TRANSPORTATION

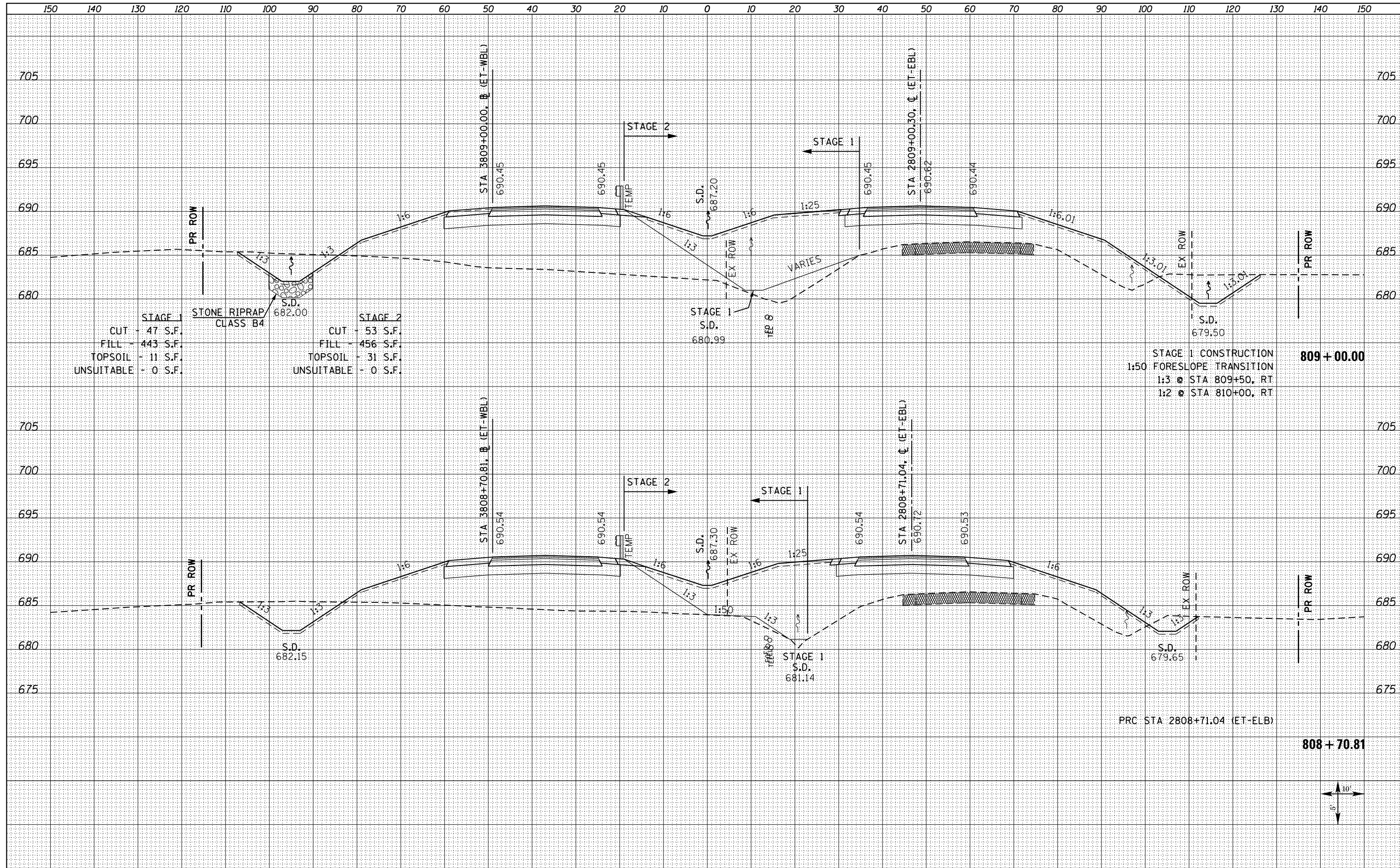
CROSS SECTIONS  
 US ROUTE 34

SCALE: NOTED SHEET NO. 193 OF 209 SHEETS STA. 808+00.00 TO STA. 808+00.00

F.A.P. RTE.	SECTION	COUNTY	TOTAL SHEETS	SHEET NO.
313	7-2 ; 6-1	HENDERSON	976	812
CONTRACT NO. 68409				
ILLINOIS FED. AID PROJECT				

DATE	
BY	
FINISHED	
PLOTTED	
TEMPLATE	
NOTE BOOK	
AREAS CHECKED	
NO.	

DATE	
BY	
ORIGINAL SURVEY	
PLOTTED	
TEMPLATE	
NOTE BOOK	
AREAS CHECKED	
NO.	



STAGE 1	CUT - 47 S.F.	STONE RIPRAP CLASS B4	S.D. 682.00	STAGE 2	CUT - 53 S.F.
	FILL - 443 S.F.				FILL - 456 S.F.
	TOPSOIL - 11 S.F.				TOPSOIL - 31 S.F.
	UNSUITABLE - 0 S.F.				UNSUITABLE - 0 S.F.

STAGE 1 CONSTRUCTION  
 1:50 FORESLOPE TRANSITION  
 1:3 @ STA 809+50, RT  
 1:2 @ STA 810+00, RT

FILE NAME = D468409-SHT-XSHT-US34-C.dgn

USER NAME = zach1  
 DESIGNED - DBS  
 DRAWN - PSBA  
 CHECKED - CSB  
 DATE - 10/2012

REVISED -  
 REVISED -  
 REVISED -  
 REVISED -

STATE OF ILLINOIS  
 DEPARTMENT OF TRANSPORTATION

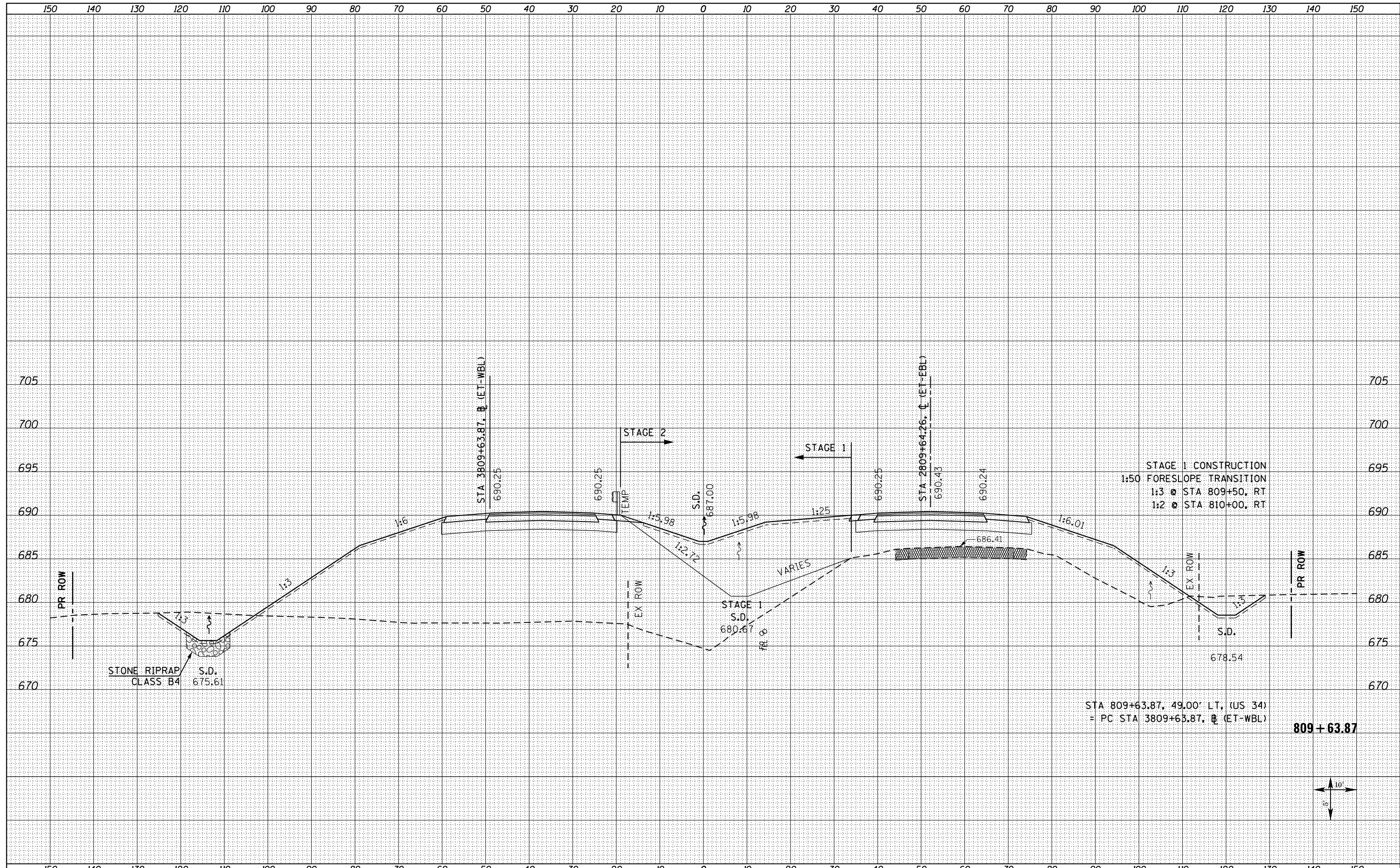
CROSS SECTIONS  
 US ROUTE 34

SCALE: NOTED SHEET NO. 194 OF 209 SHEETS STA. 808+70.81 TO STA. 809+00.00

F.A.P. RTE.	SECTION	COUNTY	TOTAL SHEETS	SHEET NO.
313	7-2 ; 6-1	HENDERSON	976	813
				CONTRACT NO. 68409
ILLINOIS FED. AID PROJECT				

BY	DATE
SURVEYED	
PLOTTED	
TEMPLATE	
AREAS	
CHECKED	
FINAL SURVEY	
NOTE BOOK	
NO.	

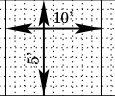
BY	DATE
SURVEYED	
PLOTTED	
TEMPLATE	
AREAS	
CHECKED	
ORIGINAL SURVEY	
NOTE BOOK	
NO.	



STAGE 1 CONSTRUCTION  
 1:50 FORESLOPE TRANSITION  
 1:3 @ STA 809+50, RT  
 1:2 @ STA 810+00, RT

STA 809+63.87, 49.00' LT, (US 34)  
 = PC STA 3809+63.87, @ (ET-WBL)

809 + 63.87



FILE NAME = D468409-SHT-XSHT-US34-C.dgn

USER NAME = zechl  
 PLOT SCALE = 20.0000' / in.  
 PLOT DATE = 10/16/2012

DESIGNED - DBS  
 DRAWN - PSBA  
 CHECKED - CSB  
 DATE - 10/2012

REVISED -  
 REVISED -  
 REVISED -  
 REVISED -

STATE OF ILLINOIS  
 DEPARTMENT OF TRANSPORTATION

CROSS SECTIONS  
 US ROUTE 34

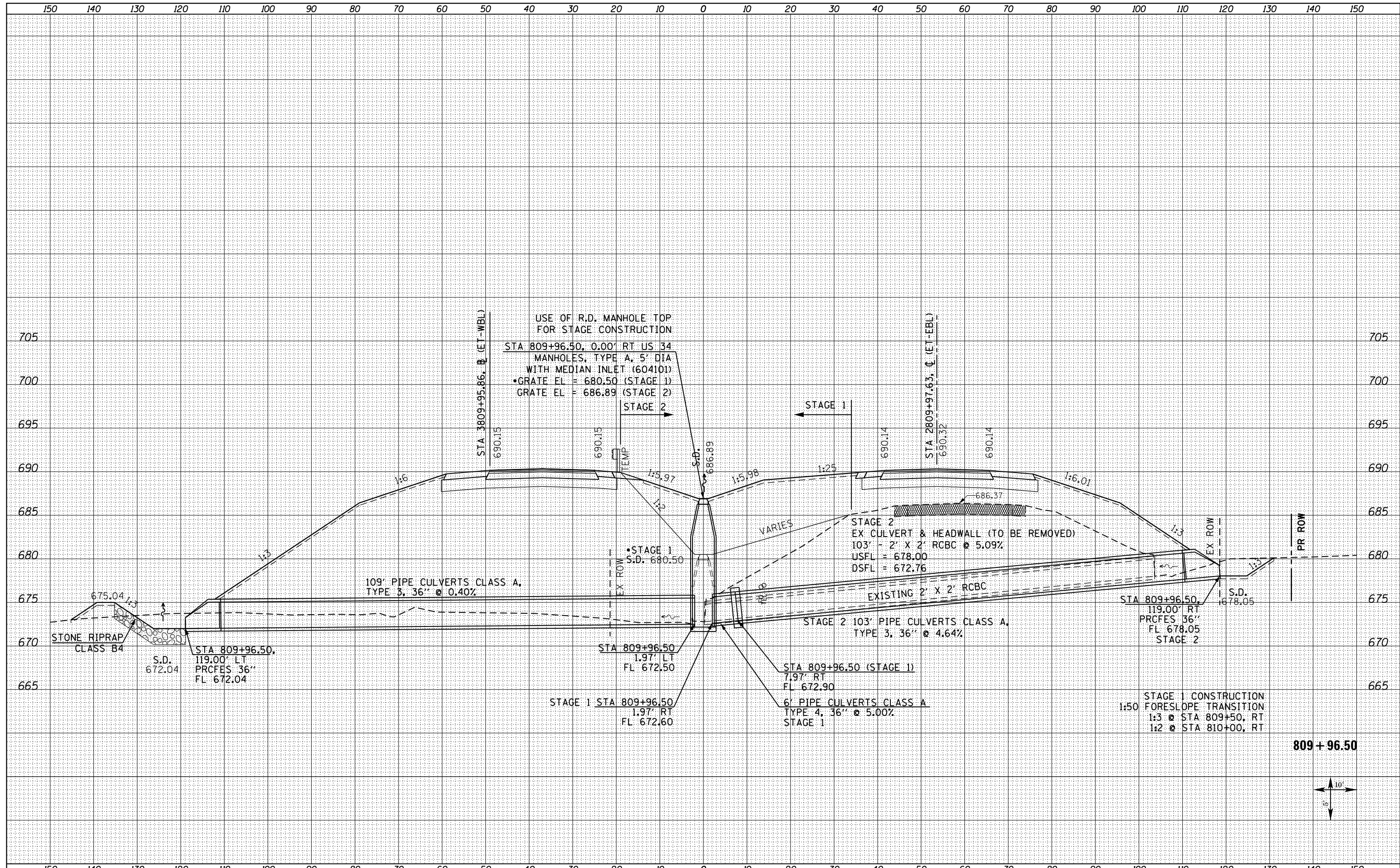
SCALE: NOTED SHEET NO. 195 OF 209 SHEETS STA. 809+63.87 TO STA. 809+63.87

F.A.P. RTE.	SECTION	COUNTY	TOTAL SHEETS	SHEET NO.
313	7-2 ; 6-1	HENDERSON	976	814
CONTRACT NO. 68409				

ILLINOIS FED. AID PROJECT

DATE	
BY	
FINAL SURVEY	SURVEYED
NOTE BOOK NO.	PLOTTED
	TEMPLATE
	AREAS CHECKED
	AREAS CHECKED

DATE	
BY	
ORIGINAL SURVEY	SURVEYED
NOTE BOOK NO.	PLOTTED
	TEMPLATE
	AREAS CHECKED
	AREAS CHECKED



FILE NAME =	D468409-SHT-XSHT-US34-C.dgn
-------------	-----------------------------

USER NAME =	zschl
DESIGNED -	DBS
DRAWN -	PSBA
CHECKED -	CSB
DATE -	10/2012
REVISD -	
REVISD -	
REVISD -	
REVISD -	

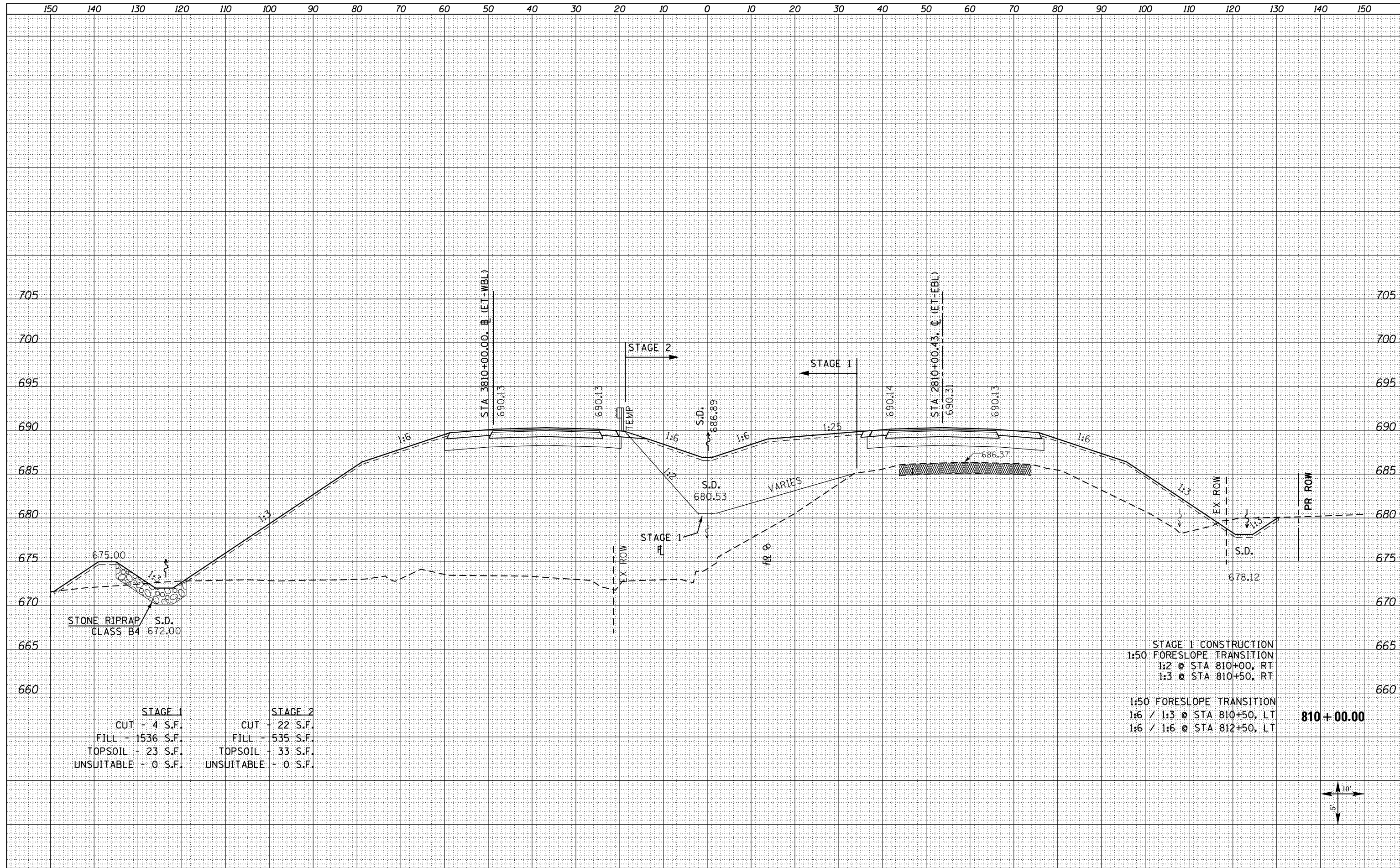
**STATE OF ILLINOIS  
DEPARTMENT OF TRANSPORTATION**

<b>CROSS SECTIONS US ROUTE 34</b>	
SCALE: NOTED	SHEET NO. 196 OF 209 SHEETS
STA. 809+96.50 TO STA.	809+96.50

F.A.P. RTE.	SECTION	COUNTY	TOTAL SHEETS	SHEET NO.
313	7-2 ; 6-1	HENDERSON	976	815
CONTRACT NO. 68409				
ILLINOIS FED. AID PROJECT				

DATE	
BY	
SURVEYED	
PLOTTED	
TEMPLATE	
NOTE BOOK	
AREAS CHECKED	
NO.	

DATE	
BY	
SURVEYED	
PLOTTED	
TEMPLATE	
NOTE BOOK	
AREAS CHECKED	
NO.	

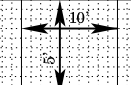


STAGE 1		STAGE 2	
CUT	- 4 S.F.	CUT	- 22 S.F.
FILL	- 1536 S.F.	FILL	- 535 S.F.
TOPSOIL	- 23 S.F.	TOPSOIL	- 33 S.F.
UNSUITABLE	- 0 S.F.	UNSUITABLE	- 0 S.F.

STAGE 1 CONSTRUCTION  
 1:50 FORESLOPE TRANSITION  
 1:2 @ STA 810+00, RT  
 1:3 @ STA 810+50, RT

1:50 FORESLOPE TRANSITION  
 1:6 / 1:3 @ STA 810+50, LT  
 1:6 / 1:6 @ STA 812+50, LT

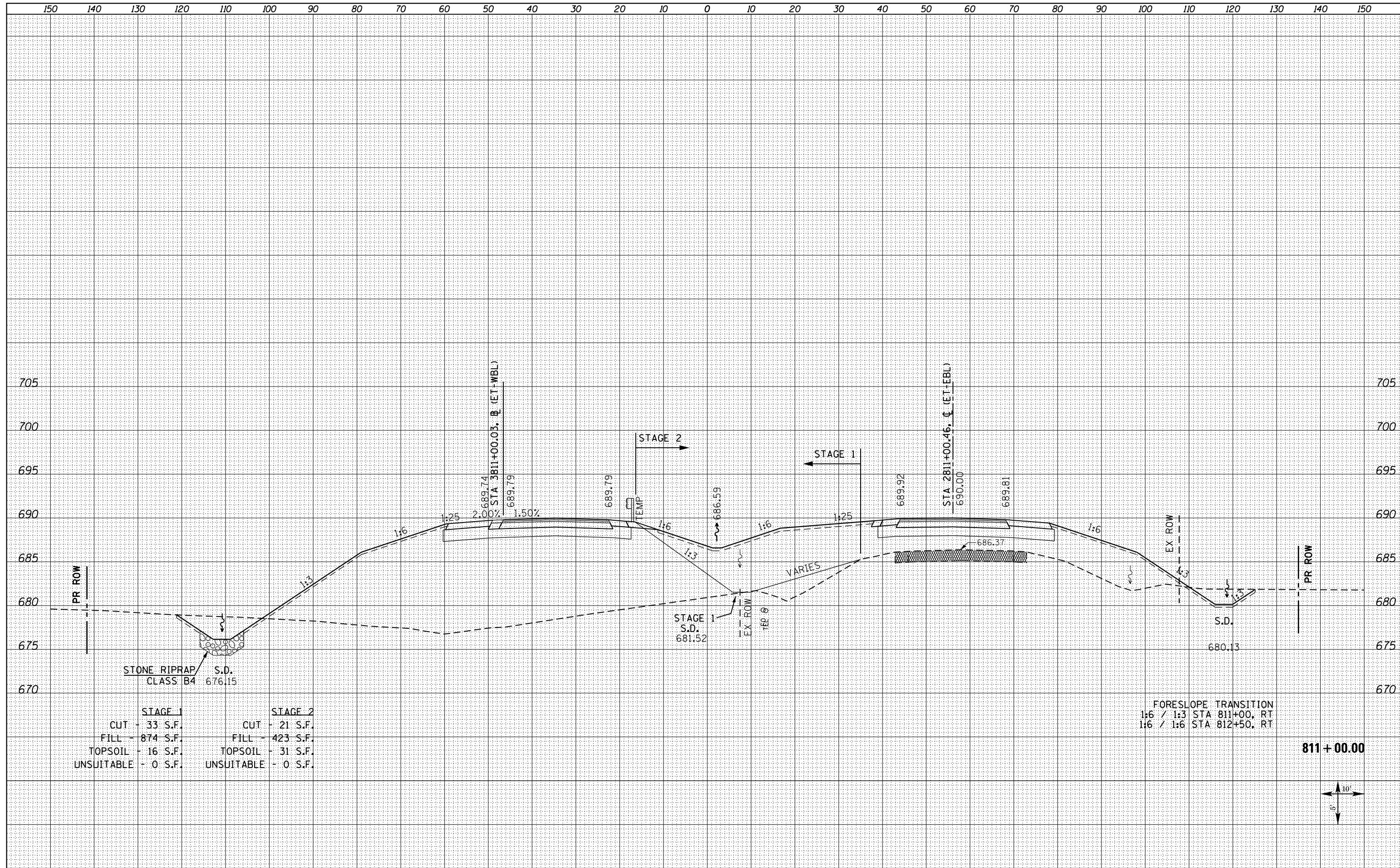
**810 + 00.00**





DATE	
BY	
SURVEYED	
PLOTTED	
TEMPLATE	
NOTE BOOK	
AREAS CHECKED	
NO.	

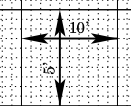
DATE	
BY	
SURVEYED	
PLOTTED	
TEMPLATE	
NOTE BOOK	
AREAS CHECKED	
NO.	



STAGE 1		STAGE 2	
CUT	33 S.F.	CUT	21 S.F.
FILL	874 S.F.	FILL	423 S.F.
TOPSOIL	16 S.F.	TOPSOIL	31 S.F.
UNSUITABLE	0 S.F.	UNSUITABLE	0 S.F.

FORESLOPE TRANSITION  
 1:6 / 1:3 STA 811+00, RT  
 1:6 / 1:6 STA 812+50, RT

811 + 00.00



FILE NAME = D468409-SHT-XSHT-US34-C.dgn

USER NAME = zechl  
 PLOT SCALE = 20.0000' / in.  
 PLOT DATE = 10/16/2012

DESIGNED - DBS  
 DRAWN - PSBA  
 CHECKED - CSB  
 DATE - 10/2012

REVISED -  
 REVISED -  
 REVISED -  
 REVISED -

STATE OF ILLINOIS  
 DEPARTMENT OF TRANSPORTATION

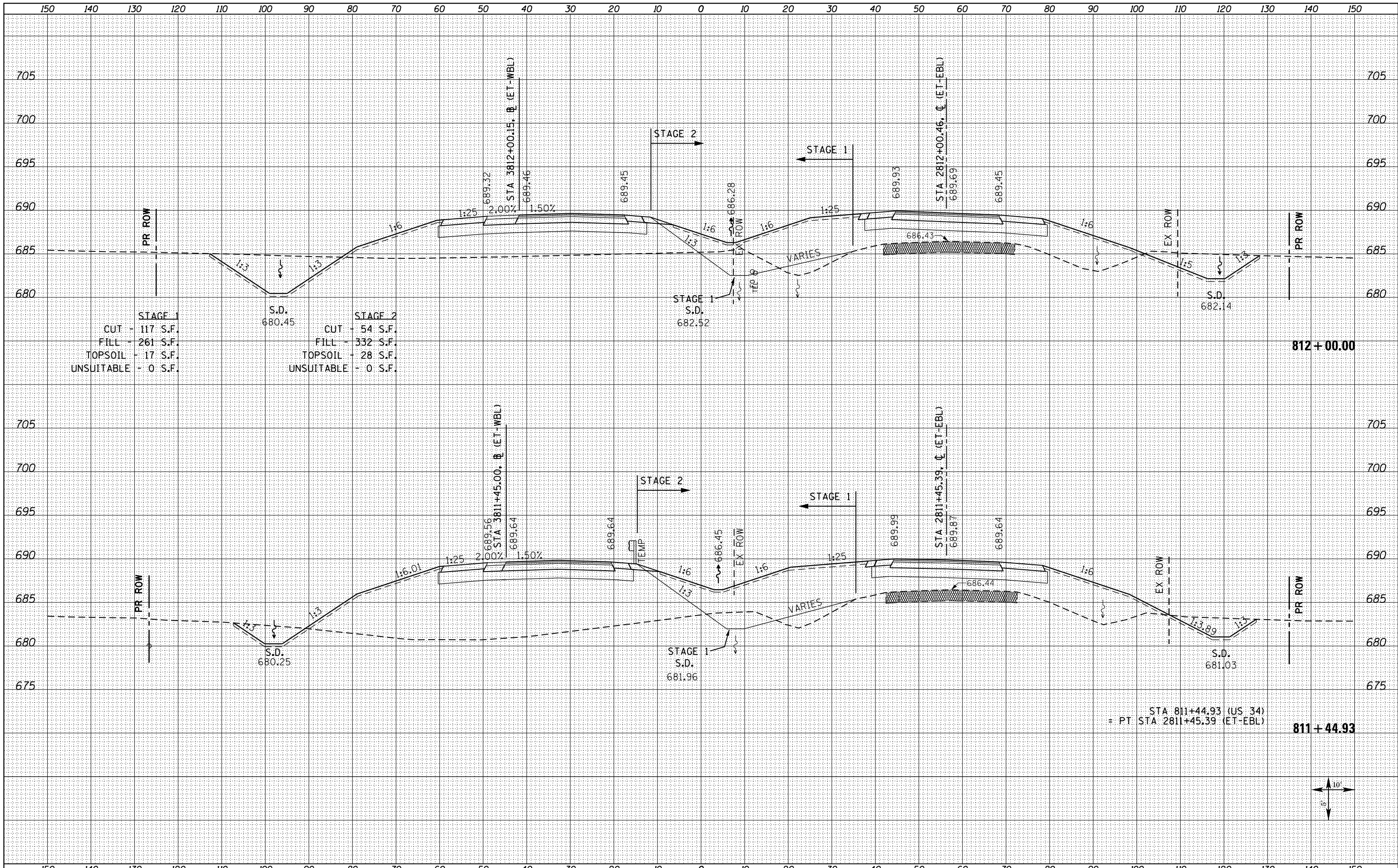
CROSS SECTIONS  
 US ROUTE 34

SCALE: NOTED SHEET NO. 198 OF 209 SHEETS STA. 811+00.00 TO STA. 811+00.00

F.A.P. RTE.	SECTION	COUNTY	TOTAL SHEETS	SHEET NO.
313	7-2 ; 6-1	HENDERSON	976	817
CONTRACT NO. 68409				
ILLINOIS FED. AID PROJECT				

DATE	
BY	
FINAL SURVEY	
PLOTTED	
TEMPLATE	
NOTE BOOK	
AREAS CHECKED	
NO.	

DATE	
BY	
ORIGINAL SURVEY	
PLOTTED	
TEMPLATE	
NOTE BOOK	
AREAS CHECKED	
NO.	



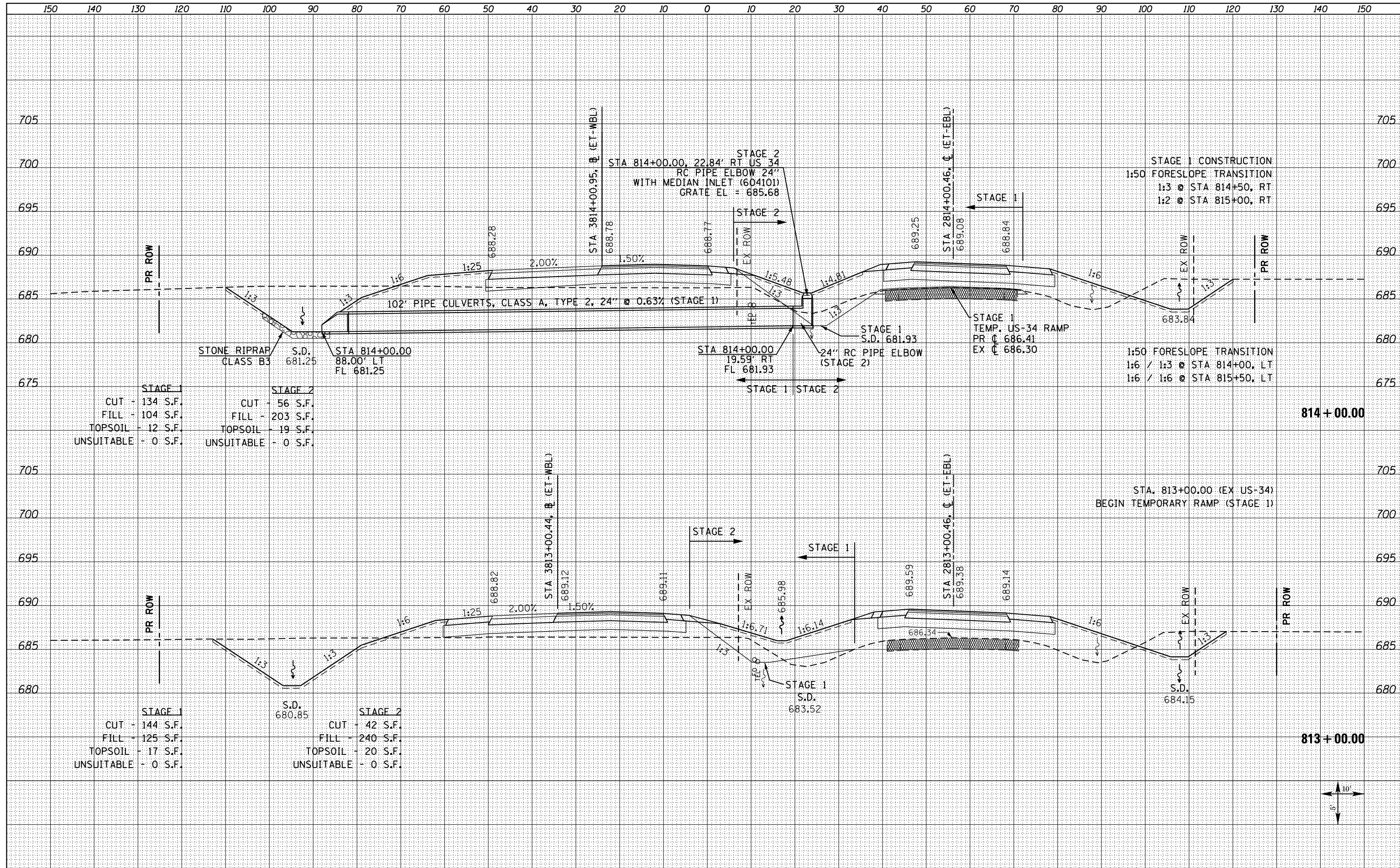
STAGE 1		STAGE 2	
CUT	117 S.F.	CUT	54 S.F.
FILL	261 S.F.	FILL	332 S.F.
TOPSOIL	17 S.F.	TOPSOIL	28 S.F.
UNSUITABLE	0 S.F.	UNSUITABLE	0 S.F.

STA 811+44.93 (US 34)  
= PT STA 2811+45.39 (ET-EBL)



DATE	
BY	
SURVEYED	
PLOTTED	
TEMPLATE	
NOTE BOOK	
AREAS CHECKED	
NO.	

DATE	
BY	
SURVEYED	
PLOTTED	
TEMPLATE	
NOTE BOOK	
AREAS CHECKED	
NO.	



STAGE 1		STAGE 2	
CUT	- 134 S.F.	CUT	- 56 S.F.
FILL	- 104 S.F.	FILL	- 203 S.F.
TOPSOIL	- 12 S.F.	TOPSOIL	- 19 S.F.
UNSUITABLE	- 0 S.F.	UNSUITABLE	- 0 S.F.

STAGE 1		STAGE 2	
CUT	- 144 S.F.	CUT	- 42 S.F.
FILL	- 125 S.F.	FILL	- 240 S.F.
TOPSOIL	- 17 S.F.	TOPSOIL	- 20 S.F.
UNSUITABLE	- 0 S.F.	UNSUITABLE	- 0 S.F.

FILE NAME = D468409-SHT-XSHT-US34-C.dgn

USER NAME = zach1

DESIGNED - DBS  
DRAWN - PSBA  
CHECKED - CSB  
DATE - 10/2012

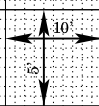
REVISED -  
REVISED -  
REVISED -  
REVISED -

STATE OF ILLINOIS  
DEPARTMENT OF TRANSPORTATION

CROSS SECTIONS  
US ROUTE 34

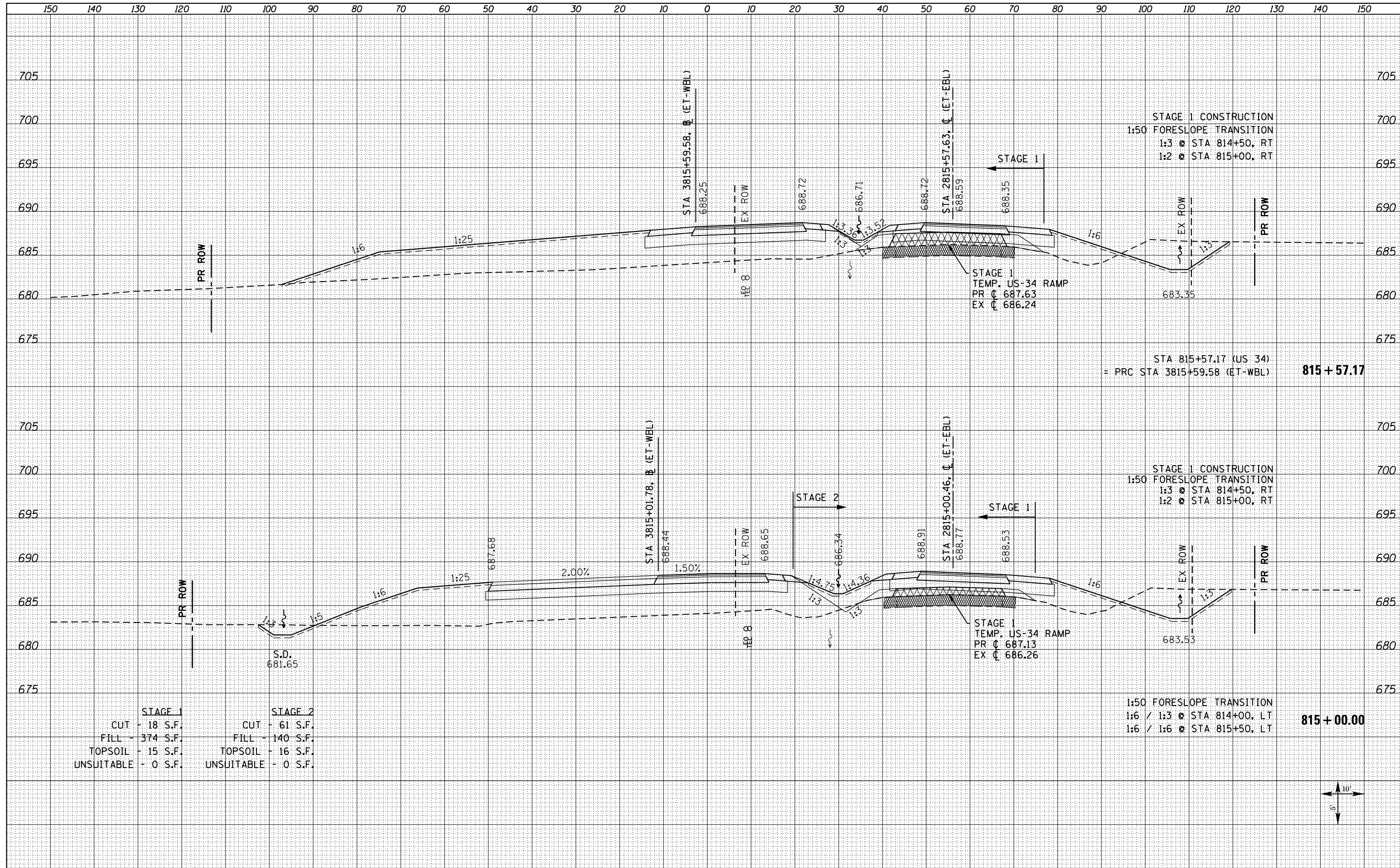
SCALE: NOTED SHEET NO. 200 OF 209 SHEETS STA. 813+00.00 TO STA. 814+00.00

F.A.P. RTE.	SECTION	COUNTY	TOTAL SHEETS	SHEET NO.
313	7-2 ; 6-1	HENDERSON	976	819
				CONTRACT NO. 68409
ILLINOIS FED. AID PROJECT				



DATE	
BY	
FINAL SURVEY	SURVEYED
NOTE BOOK	PLOTTED
NO.	TEMPLATE
	AREAS CHECKED

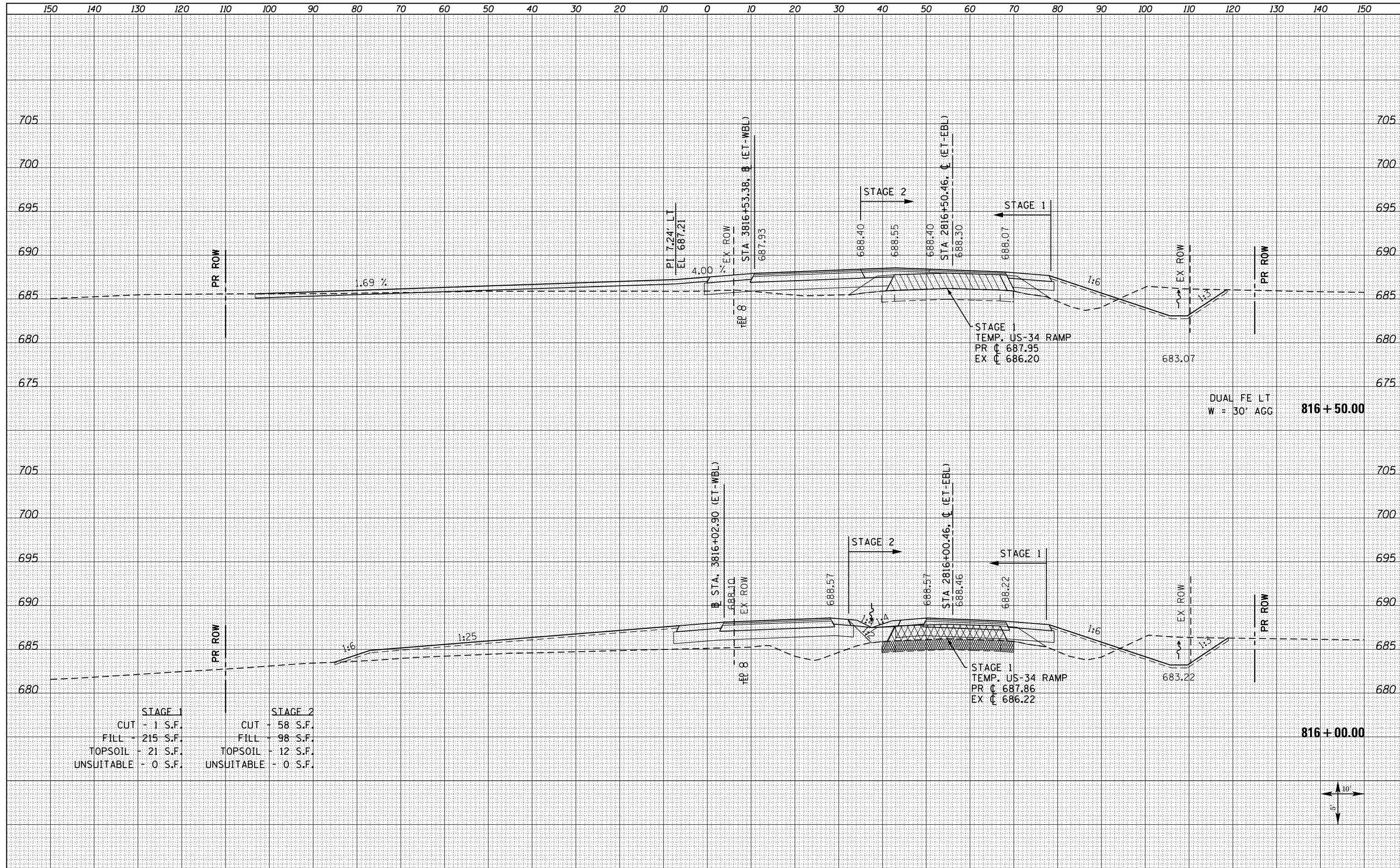
DATE	
BY	
ORIGINAL SURVEY	SURVEYED
NOTE BOOK	PLOTTED
NO.	TEMPLATE
	AREAS CHECKED



STAGE 1		STAGE 2	
CUT	18 S.F.	CUT	61 S.F.
FILL	374 S.F.	FILL	140 S.F.
TOPSOIL	15 S.F.	TOPSOIL	16 S.F.
UNSUITABLE	0 S.F.	UNSUITABLE	0 S.F.

DATE	
BY	
FINAL SURVEY	SURVEYED
NOTE BOOK	PLOTTED
NO.	TEMPLATE
	AREAS CHECKED

DATE	
BY	
ORIGINAL SURVEY	SURVEYED
NOTE BOOK	PLOTTED
NO.	TEMPLATE
	AREAS CHECKED



STAGE 1		STAGE 2	
CUT	- 1 S.F.	CUT	- 58 S.F.
FILL	- 215 S.F.	FILL	- 98 S.F.
TOPSOIL	- 21 S.F.	TOPSOIL	- 12 S.F.
UNSUITABLE	- 0 S.F.	UNSUITABLE	- 0 S.F.

FILE NAME = D468409-SHT-XSHT-US34-C.dgn

USER NAME = zechl  
 PLOT SCALE = 20.0000' / in.  
 PLOT DATE = 10/16/2012

DESIGNED - DBS  
 DRAWN - PSBA  
 CHECKED - CSB  
 DATE - 10/2012

REVISED -  
 REVISED -  
 REVISED -  
 REVISED -

**STATE OF ILLINOIS  
 DEPARTMENT OF TRANSPORTATION**

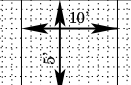
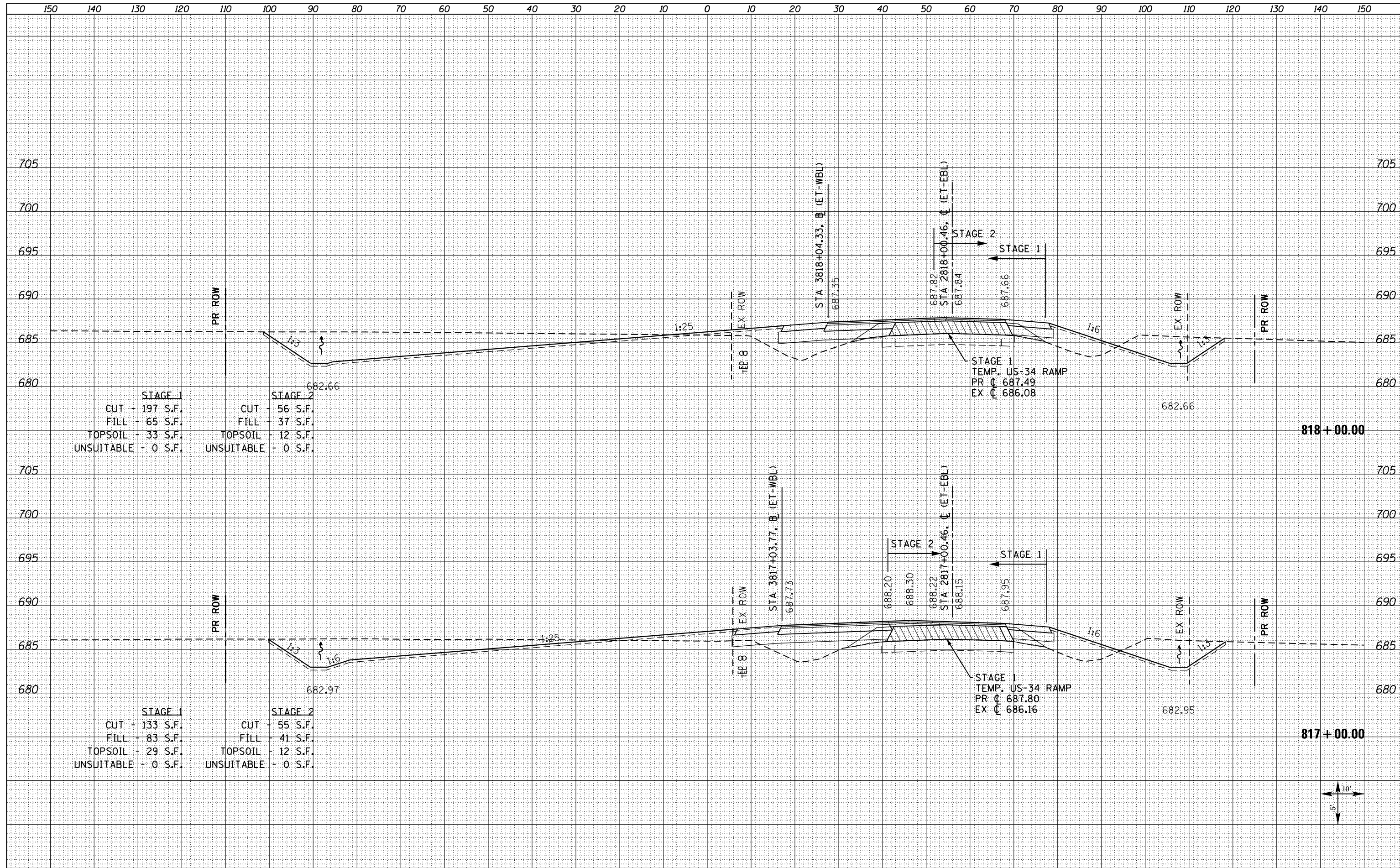
**CROSS SECTIONS  
 US ROUTE 34**  
 SCALE: NOTED SHEET NO. 202 OF 209 SHEETS STA. 816+00.00 TO STA. 816+50.00

F.A.P. RTE.	SECTION	COUNTY	TOTAL SHEETS	SHEET NO.
313	7-2 ; 6-1	HENDERSON	976	821
CONTRACT NO. 68409				
ILLINOIS FED. AID PROJECT				



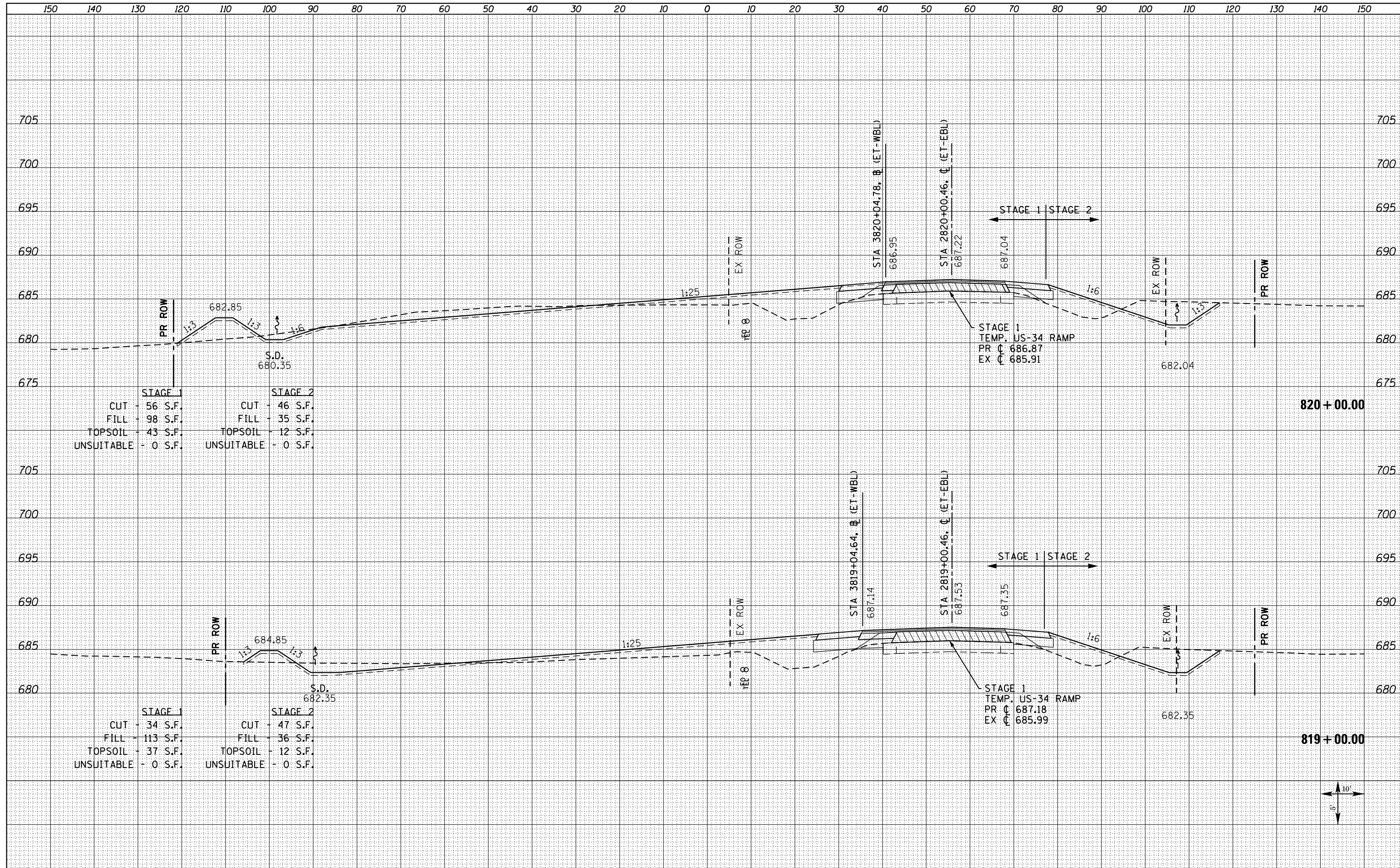
DATE	
BY	
FINAL SURVEY	SURVEYED
NOTE BOOK	PLOTTED
NO.	TEMPLATE
	AREAS CHECKED

DATE	
BY	
ORIGINAL SURVEY	SURVEYED
NOTE BOOK	PLOTTED
NO.	TEMPLATE
	AREAS CHECKED



DATE	
BY	
SURVEYED	
PLOTTED	
TEMPLATE	
NOTE BOOK	
AREAS CHECKED	
NO.	

DATE	
BY	
SURVEYED	
PLOTTED	
TEMPLATE	
NOTE BOOK	
AREAS CHECKED	
NO.	



STAGE 1	STAGE 2
CUT - 56 S.F.	CUT - 46 S.F.
FILL - 98 S.F.	FILL - 35 S.F.
TOPSOIL - 43 S.F.	TOPSOIL - 12 S.F.
UNSUITABLE - 0 S.F.	UNSUITABLE - 0 S.F.

STAGE 1	STAGE 2
CUT - 34 S.F.	CUT - 47 S.F.
FILL - 113 S.F.	FILL - 36 S.F.
TOPSOIL - 37 S.F.	TOPSOIL - 12 S.F.
UNSUITABLE - 0 S.F.	UNSUITABLE - 0 S.F.

FILE NAME = D468409-SHT-XSSHT-US34-C.dgn

USER NAME = zach1  
 PLOT SCALE = 20.0000' / in.  
 PLOT DATE = 10/16/2012

DESIGNED - DBS  
 DRAWN - PSBA  
 CHECKED - CSB  
 DATE - 10/2012

REVISED -  
 REVISED -  
 REVISED -  
 REVISED -

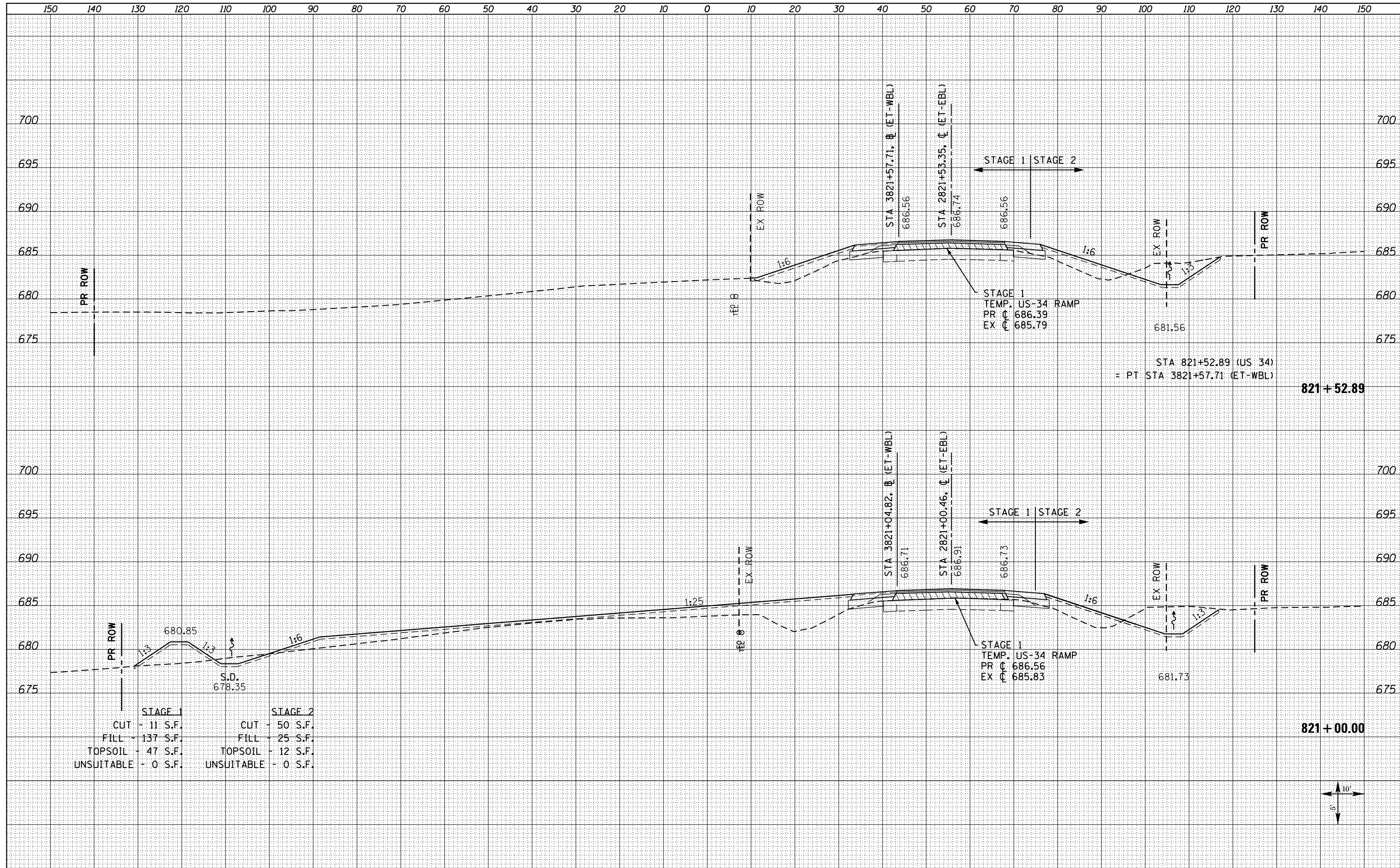
**STATE OF ILLINOIS  
 DEPARTMENT OF TRANSPORTATION**

**CROSS SECTIONS  
 US ROUTE 34**  
 SCALE: NOTED SHEET NO. 204 OF 209 SHEETS STA. 819+00.00 TO STA. 820+00.00

F.A.P. RTE.	SECTION	COUNTY	TOTAL SHEETS	SHEET NO.
313	7-2 ; 6-1	HENDERSON	976	823
CONTRACT NO. 68409				
ILLINOIS FED. AID PROJECT				

DATE	
BY	
FINAL SURVEY	SURVEYED
NOTE BOOK	PLOTTED
NO.	TEMPLATE
	AREAS CHECKED

DATE	
BY	
ORIGINAL SURVEY	SURVEYED
NOTE BOOK	PLOTTED
NO.	TEMPLATE
	AREAS CHECKED

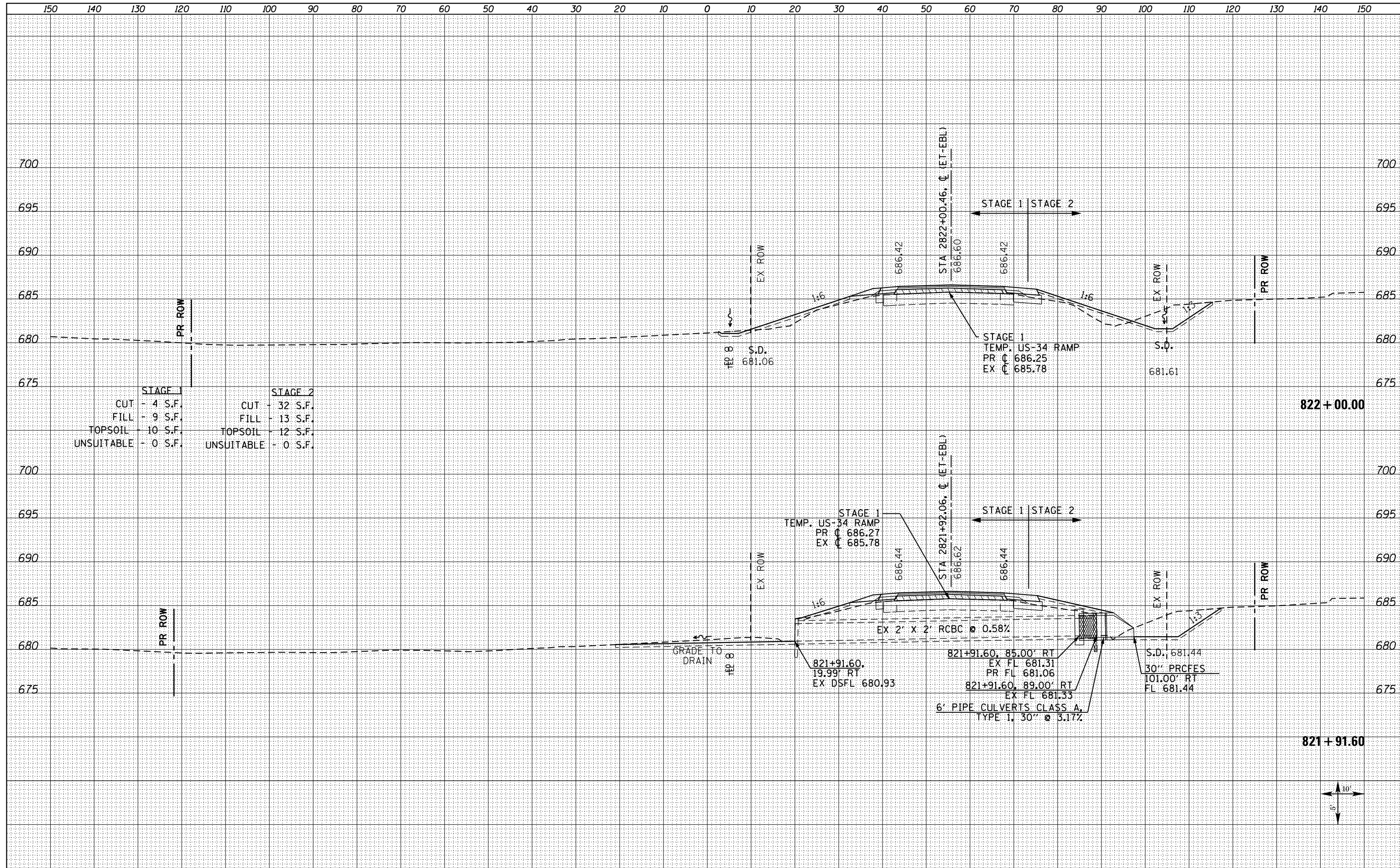


STAGE 1		STAGE 2	
CUT	- 11 S.F.	CUT	- 50 S.F.
FILL	- 137 S.F.	FILL	- 25 S.F.
TOPSOIL	- 47 S.F.	TOPSOIL	- 12 S.F.
UNSUITABLE	- 0 S.F.	UNSUITABLE	- 0 S.F.

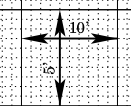


DATE	
BY	
SURVEYED	
PLOTTED	
TEMPLATE	
NOTE BOOK	
AREAS CHECKED	
NO.	

DATE	
BY	
SURVEYED	
PLOTTED	
TEMPLATE	
NOTE BOOK	
AREAS CHECKED	
NO.	



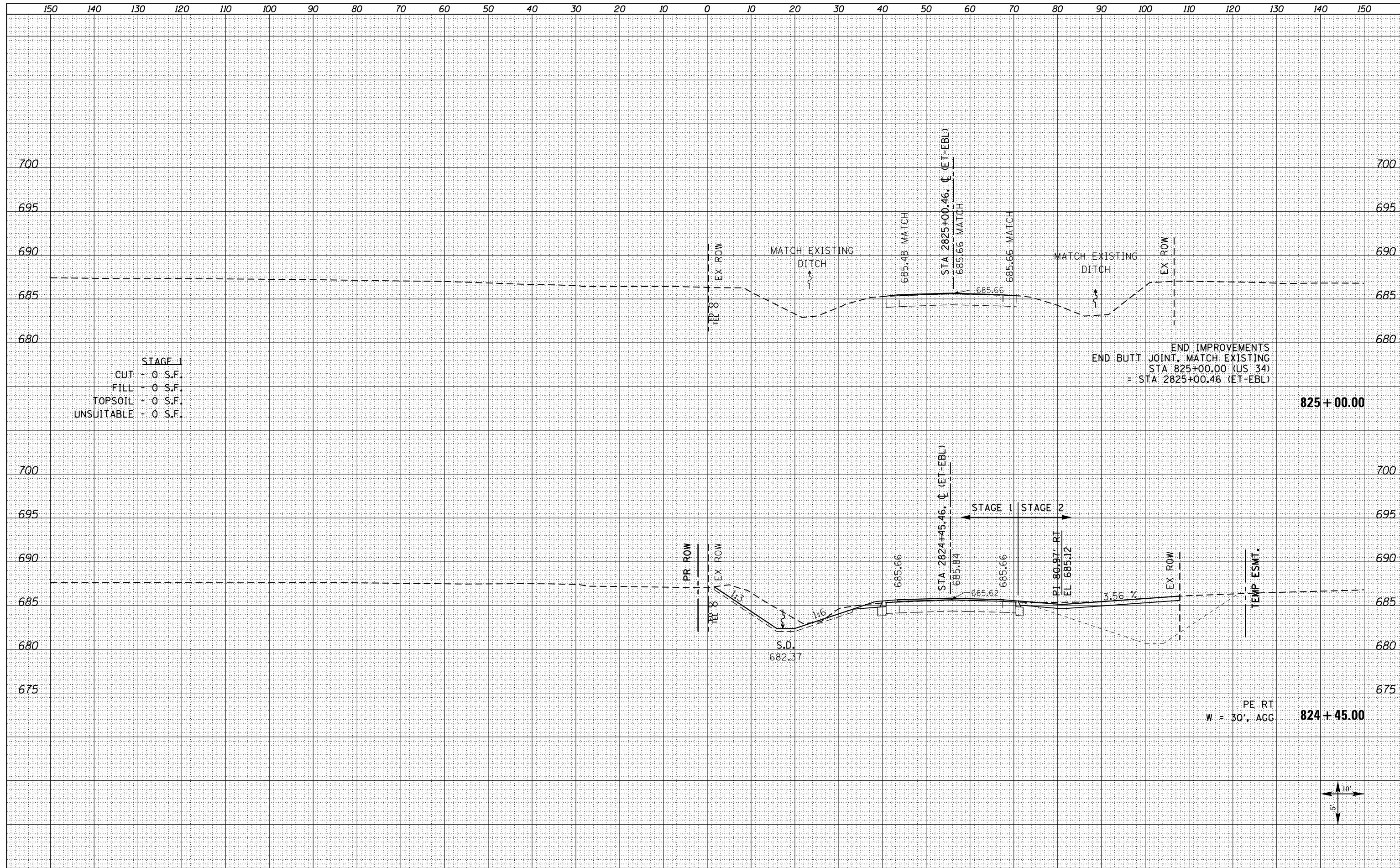
STAGE 1	STAGE 2
CUT - 4 S.F.	CUT - 32 S.F.
FILL - 9 S.F.	FILL - 13 S.F.
TOPSOIL - 10 S.F.	TOPSOIL - 12 S.F.
UNSUITABLE - 0 S.F.	UNSUITABLE - 0 S.F.





DATE	
BY	
SURVEYED	
PLOTTED	
TEMPLATE	
AREAS CHECKED	
NO.	

DATE	
BY	
ORIGINAL SURVEY	
NOTE BOOK	
AREAS CHECKED	
NO.	



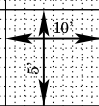
STAGE 1  
 CUT - 0 S.F.  
 FILL - 0 S.F.  
 TOPSOIL - 0 S.F.  
 UNSUITABLE - 0 S.F.

END IMPROVEMENTS  
 END BUTT JOINT, MATCH EXISTING  
 STA 825+00.00 (US 34)  
 = STA 2825+00.46 (ET-EBL)

825 + 00.00

PE RT  
 W = 30', AGG

824 + 45.00



FILE NAME = D468409-SHT-XSHT-US34-C.dgn

USER NAME = zechl	DESIGNED - DBS	REVISED -
	DRAWN - PSBA	REVISED -
PLOT SCALE = 20.0000' / in.	CHECKED - CSB	REVISED -
PLOT DATE = 10/16/2012	DATE - 10/2012	REVISED -

STATE OF ILLINOIS  
 DEPARTMENT OF TRANSPORTATION

CROSS SECTIONS  
 US ROUTE 34

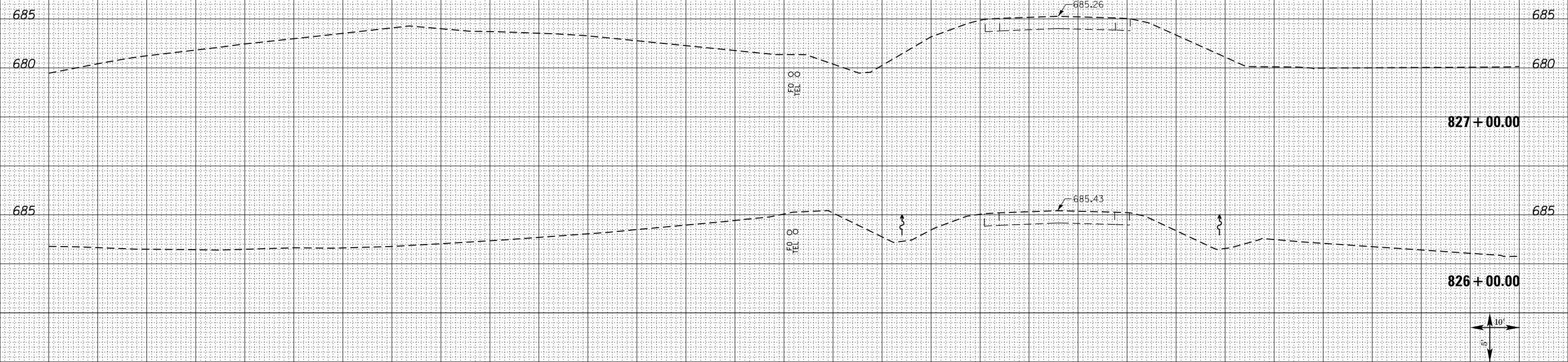
SCALE: NOTED SHEET NO. 208 OF 209 SHEETS STA. 824+45.00 TO STA. 825+00.00

F.A.P. RTE.	SECTION	COUNTY	TOTAL SHEETS	SHEET NO.
313	7-2 ; 6-1	HENDERSON	976	827
CONTRACT NO. 68409				
ILLINOIS FED. AID PROJECT				

150 140 130 120 110 100 90 80 70 60 50 40 30 20 10 0 10 20 30 40 50 60 70 80 90 100 110 120 130 140 150

BY	DATE
FINAL SURVEY	SURVEYED
NOTE BOOK	PLOTTED
NO.	TEMPLATE
	AREAS CHECKED

BY	DATE
ORIGINAL SURVEY	SURVEYED
NOTE BOOK	PLOTTED
NO.	TEMPLATE
	AREAS CHECKED



FILE NAME = D468409-SHT-XSHT-US34-C.dgn

USER NAME = zechl	DESIGNED - DBS	REVISED -
	DRAWN - PSBA	REVISED -
PLOT SCALE = 20.0000' / in.	CHECKED - CSB	REVISED -
PLOT DATE = 10/16/2012	DATE - 10/2012	REVISED -

**STATE OF ILLINOIS  
DEPARTMENT OF TRANSPORTATION**

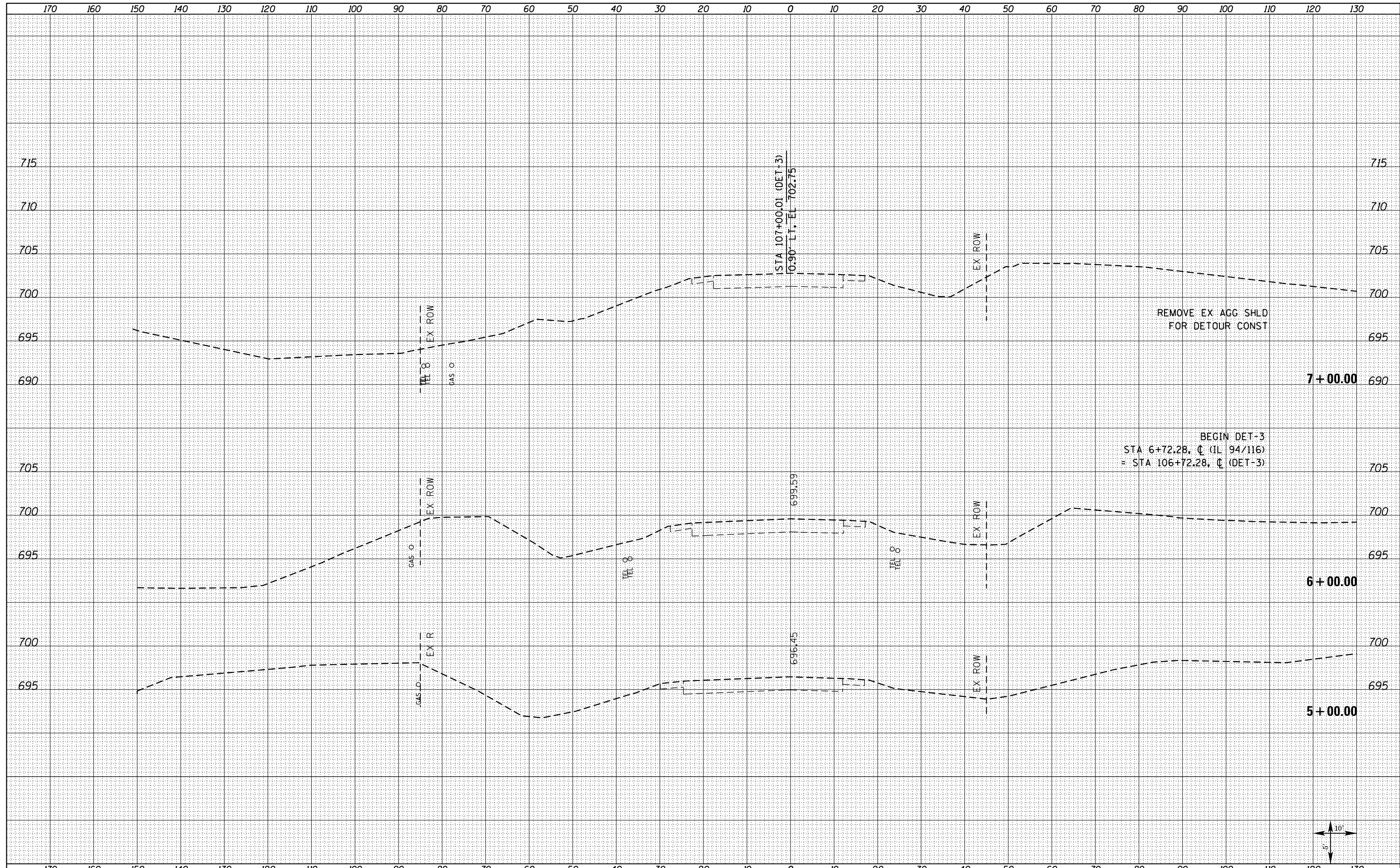
**CROSS SECTIONS  
US ROUTE 34**

SCALE: NOTED    SHEET NO. 209 OF 209 SHEETS    STA. 826+00.00 TO STA. 827+00.00

F.A.P. RTE.	SECTION	COUNTY	TOTAL SHEETS	SHEET NO.
313	7-2 ; 6-1	HENDERSON	976	828
CONTRACT NO. 68409				
ILLINOIS FED. AID PROJECT				

FINAL SURVEY NO.	SURVEYED	DATE
NOTE BOOK	PLOTTED	
AREAS CHECKED	TEMPLATE	
	AREAS CHECKED	

ORIGINAL SURVEY NO.	SURVEYED	DATE
NOTE BOOK	PLOTTED	
AREAS CHECKED	TEMPLATE	
	AREAS CHECKED	



FILE NAME = D468409-SHT-XSSHT-IL 94-1500E.dgn

USER NAME = zach1	DESIGNED - DBS	REVISED -
PLOT SCALE = 20.0000' / in.	DRAWN - PSBA	REVISED -
PLOT DATE = 10/16/2012	CHECKED - CSB	REVISED -
	DATE - 10/2012	REVISED -

**STATE OF ILLINOIS  
DEPARTMENT OF TRANSPORTATION**

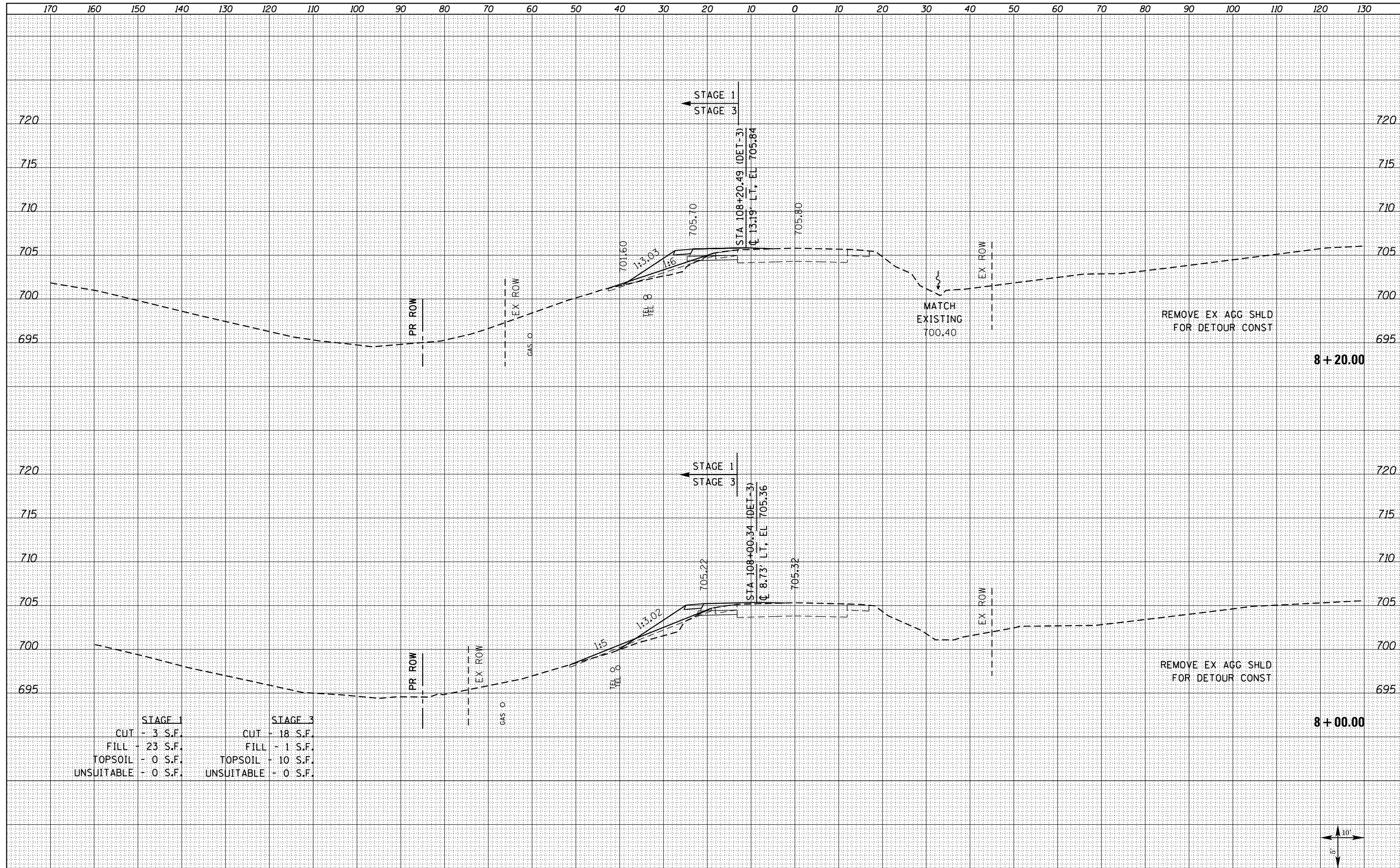
**CROSS SECTIONS  
IL ROUTE 94 /116**

SCALE: NOTED SHEET NO. 1 OF 33 SHEETS STA. 5+00.00 TO STA. 7+00.00

F.A.P. RTE.	SECTION	COUNTY	TOTAL SHEETS	SHEET NO.
313	7-2 ; 6-1	HENDERSON	976	829
CONTRACT NO. 68409				
ILLINOIS FED. AID PROJECT				

DATE	
BY	
FINAL SURVEY	SURVEYED
NOTE BOOK	PLOTTED
NO.	TEMPLATE
	AREAS CHECKED

DATE	
BY	
ORIGINAL SURVEY	SURVEYED
NOTE BOOK	PLOTTED
NO.	TEMPLATE
	AREAS CHECKED



STAGE 1		STAGE 3	
CUT	- 3 S.F.	CUT	- 18 S.F.
FILL	- 23 S.F.	FILL	- 1 S.F.
TOPSOIL	- 0 S.F.	TOPSOIL	- 10 S.F.
UNSUITABLE	- 0 S.F.	UNSUITABLE	- 0 S.F.

FILE NAME = D468409-SHT-XSHT-IL 94-1500E.dgn

USER NAME = zechl  
 DESIGNED - DBS  
 DRAWN - PSBA  
 CHECKED - CSB  
 DATE - 10/2012

REVISED -  
 REVISED -  
 REVISED -  
 REVISED -

**STATE OF ILLINOIS  
 DEPARTMENT OF TRANSPORTATION**

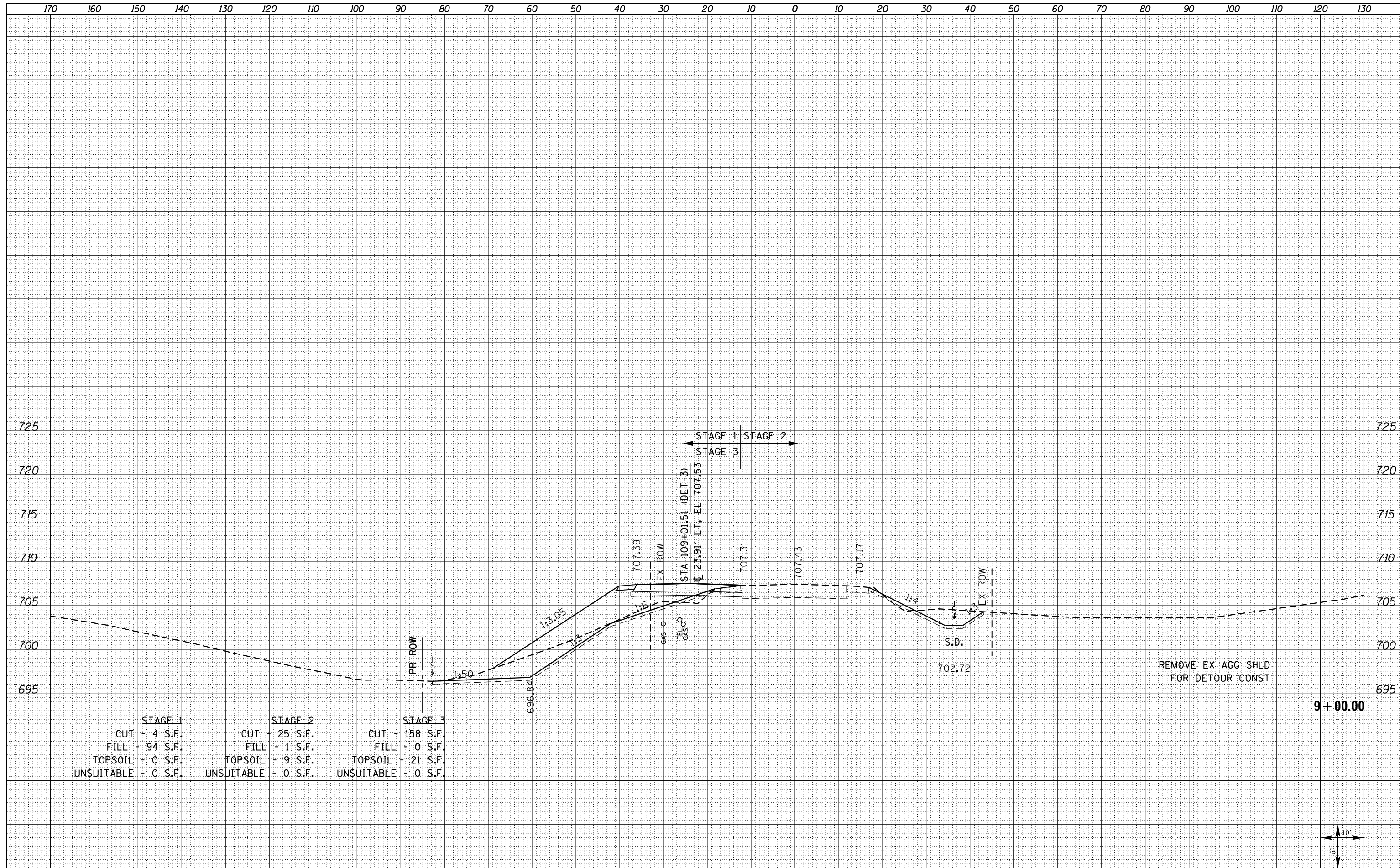
**CROSS SECTIONS  
 IL ROUTE 94 /116**

SCALE: NOTED SHEET NO. 2 OF 33 SHEETS STA. 8+00.00 TO STA. 8+20.00

F.A.P. RTE.	SECTION	COUNTY	TOTAL SHEETS	SHEET NO.
313	7-2 ; 6-1	HENDERSON	976	830
				CONTRACT NO. 68409
ILLINOIS FED. AID PROJECT				

DATE	
BY	
SURVEYED	
PLOTTED	
TEMPLATE	
AREAS	
CHECKED	
NO.	

DATE	
BY	
ORIGINAL SURVEY	
NOTE BOOK	
AREAS	
CHECKED	
NO.	



STAGE 1	STAGE 2	STAGE 3
CUT - 4 S.F.	CUT - 25 S.F.	CUT - 158 S.F.
FILL - 94 S.F.	FILL - 1 S.F.	FILL - 0 S.F.
TOPSOIL - 0 S.F.	TOPSOIL - 9 S.F.	TOPSOIL - 21 S.F.
UNSUITABLE - 0 S.F.	UNSUITABLE - 0 S.F.	UNSUITABLE - 0 S.F.

FILE NAME = D468409-SHT-XSHT-IL 94-1500E.dgn

USER NAME = zach1  
 PLOT SCALE = 20.0000' / in.  
 PLOT DATE = 10/16/2012

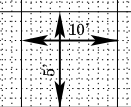
DESIGNED - DBS  
 DRAWN - PSBA  
 CHECKED - CSB  
 DATE - 10/2012

REVISED -  
 REVISED -  
 REVISED -  
 REVISED -

**STATE OF ILLINOIS  
 DEPARTMENT OF TRANSPORTATION**

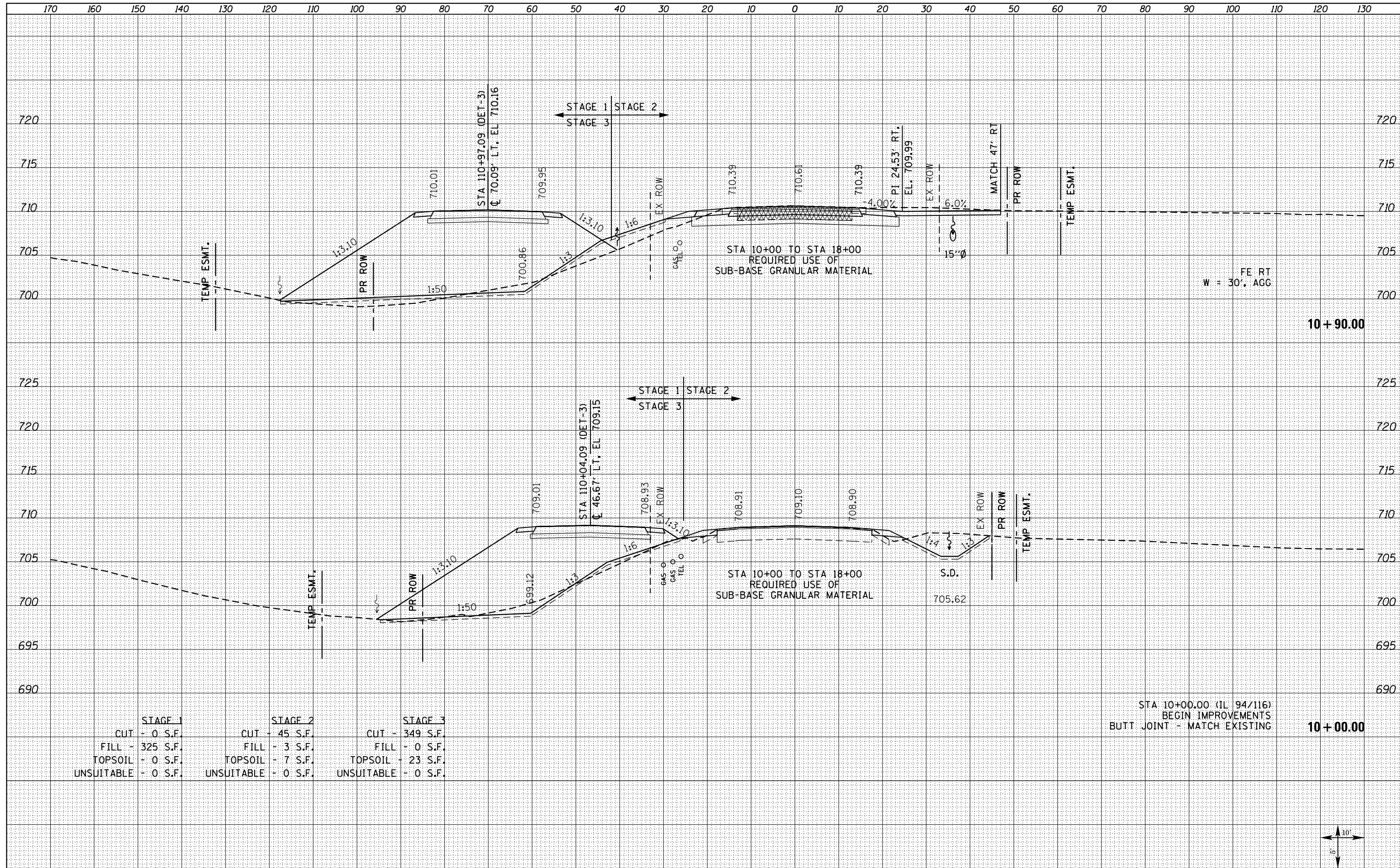
**CROSS SECTIONS  
 IL ROUTE 94 /116**  
 SCALE: NOTED SHEET NO. 3 OF 33 SHEETS STA. 9+00.00 TO STA. 9+00.00

F.A.P. RTE.	SECTION	COUNTY	TOTAL SHEETS	SHEET NO.
313	7-2 ; 6-1	HENDERSON	976	831
CONTRACT NO. 68409				
ILLINOIS FED. AID PROJECT				



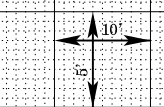
DATE	
BY	
ORIGINAL SURVEY	
PLOTTED	
TEMPLATE	
NOTE BOOK	
AREAS CHECKED	
NO.	

DATE	
BY	
ORIGINAL SURVEY	
PLOTTED	
TEMPLATE	
NOTE BOOK	
AREAS CHECKED	
NO.	



	STAGE 1	STAGE 2	STAGE 3
CUT	- 0 S.F.	45 S.F.	349 S.F.
FILL	325 S.F.	3 S.F.	0 S.F.
TOPSOIL	0 S.F.	7 S.F.	23 S.F.
UNSUITABLE	0 S.F.	0 S.F.	0 S.F.

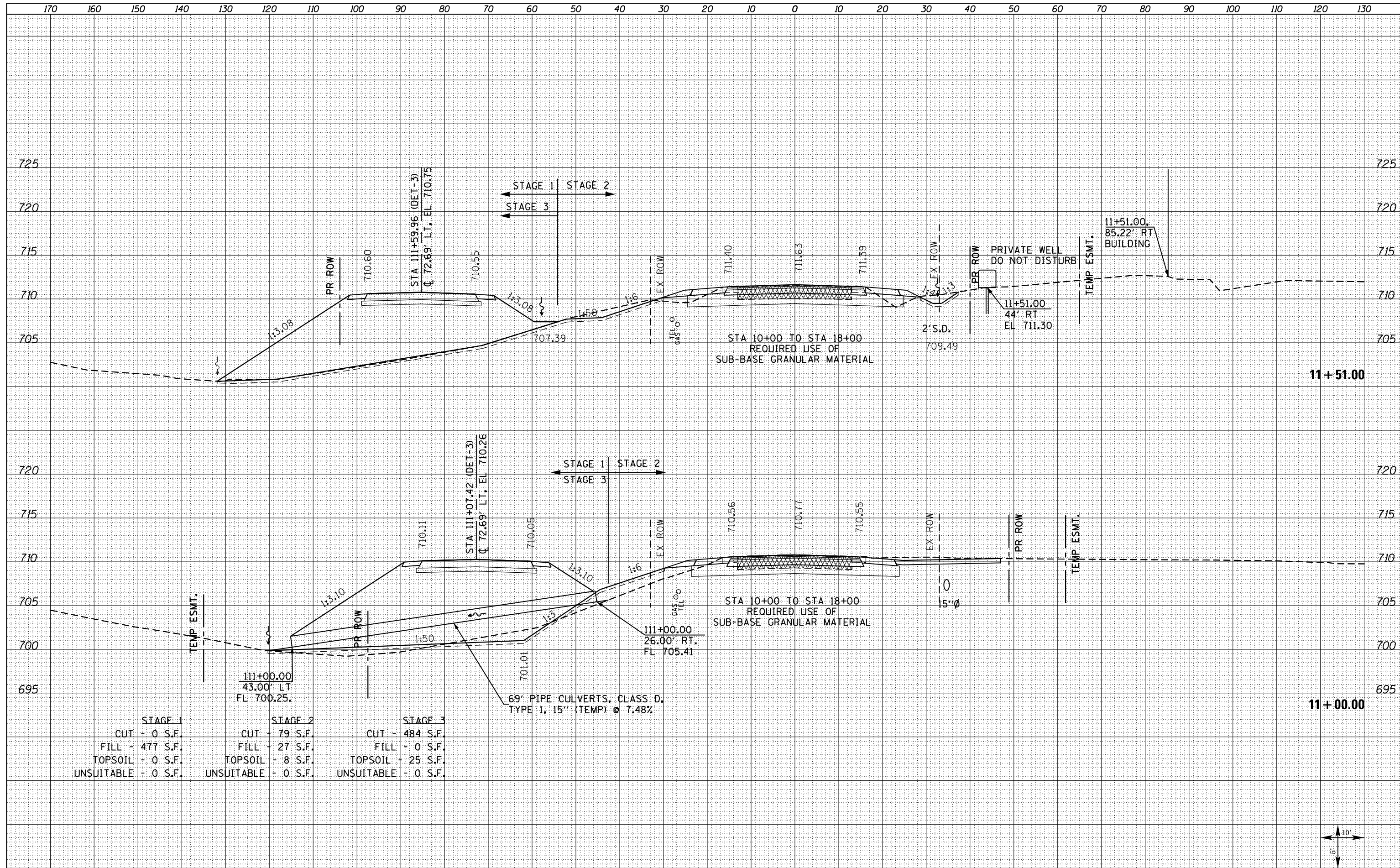
STA 10+00.00 (IL 94/116)  
 BEGIN IMPROVEMENTS  
 BUTT JOINT - MATCH EXISTING





DATE	
BY	
FINAL SURVEY	
PLOTTED	
TEMPLATE	
NOTE BOOK	
AREAS CHECKED	
NO.	

DATE	
BY	
ORIGINAL SURVEY	
PLOTTED	
TEMPLATE	
NOTE BOOK	
AREAS CHECKED	
NO.	



	STAGE 1	STAGE 2	STAGE 3
CUT	- 0 S.F.	- 79 S.F.	- 484 S.F.
FILL	- 477 S.F.	- 27 S.F.	- 0 S.F.
TOPSOIL	- 0 S.F.	- 8 S.F.	- 25 S.F.
UNSUITABLE	- 0 S.F.	- 0 S.F.	- 0 S.F.

FILE NAME = D468409-SHT-XSHT-IL 94-1500E.dgn

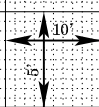
USER NAME = zachl	DESIGNED - DBS	REVISED -
	DRAWN - PSBA	REVISED -
PLOT SCALE = 20.0000' / in.	CHECKED - CSB	REVISED -
PLOT DATE = 10/16/2012	DATE - 10/2012	REVISED -

**STATE OF ILLINOIS  
DEPARTMENT OF TRANSPORTATION**

**CROSS SECTIONS  
IL ROUTE 94 /116**

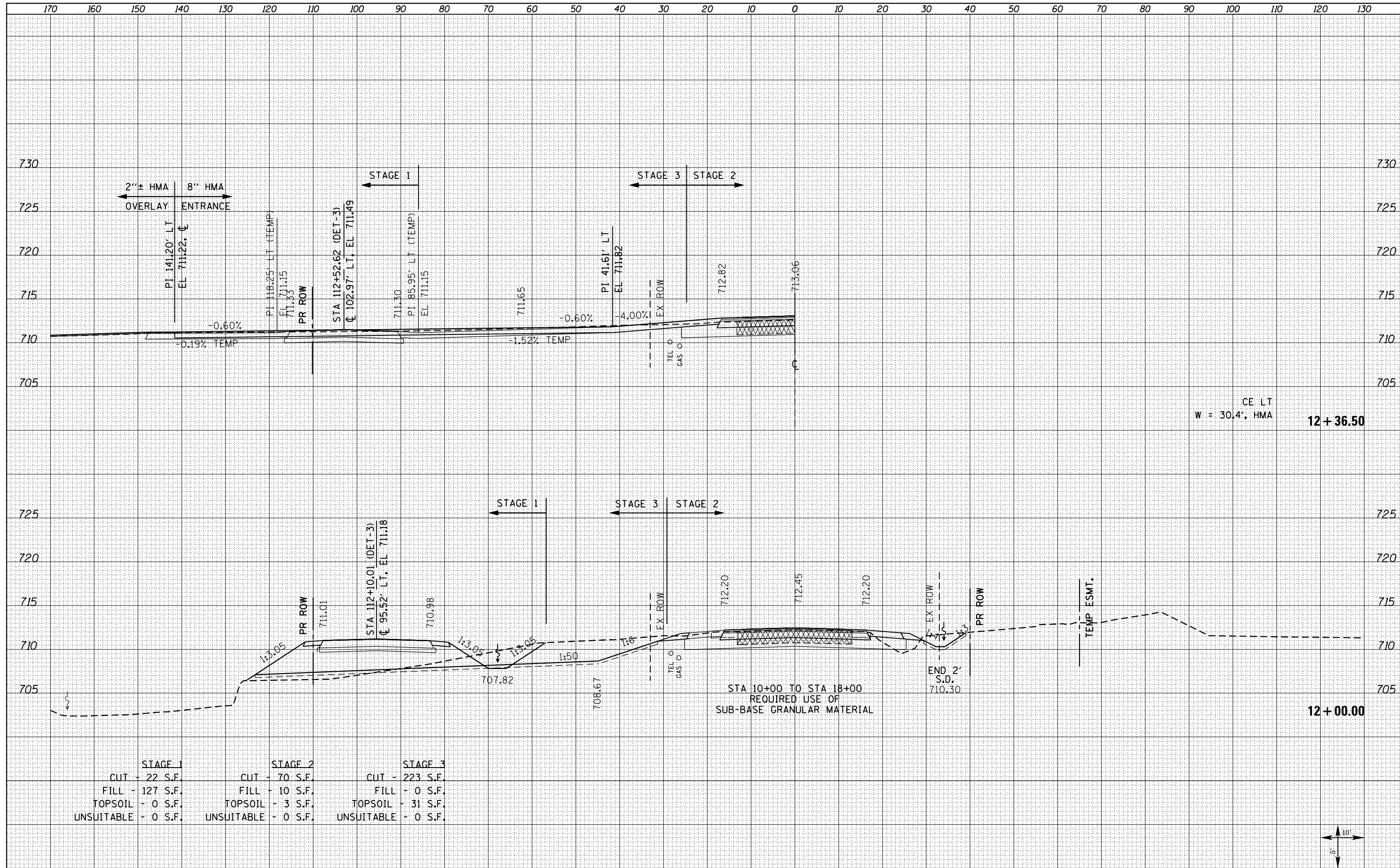
SCALE: NOTED    SHEET NO. 5 OF 33 SHEETS    STA. 11+00.00 TO STA. 11+51.00

F.A.P. RTE.	SECTION	COUNTY	TOTAL SHEETS	SHEET NO.
313	7-2 ; 6-1	HENDERSON	976	833
CONTRACT NO. 68409				
ILLINOIS FED. AID PROJECT				



DATE	
BY	
FINISHED SURVEY	
PLOTTED	
TEMPLATE	
NOTE BOOK	
AREAS CHECKED	
NO.	

DATE	
BY	
ORIGINAL SURVEY	
PLOTTED	
TEMPLATE	
NOTE BOOK	
AREAS CHECKED	
NO.	

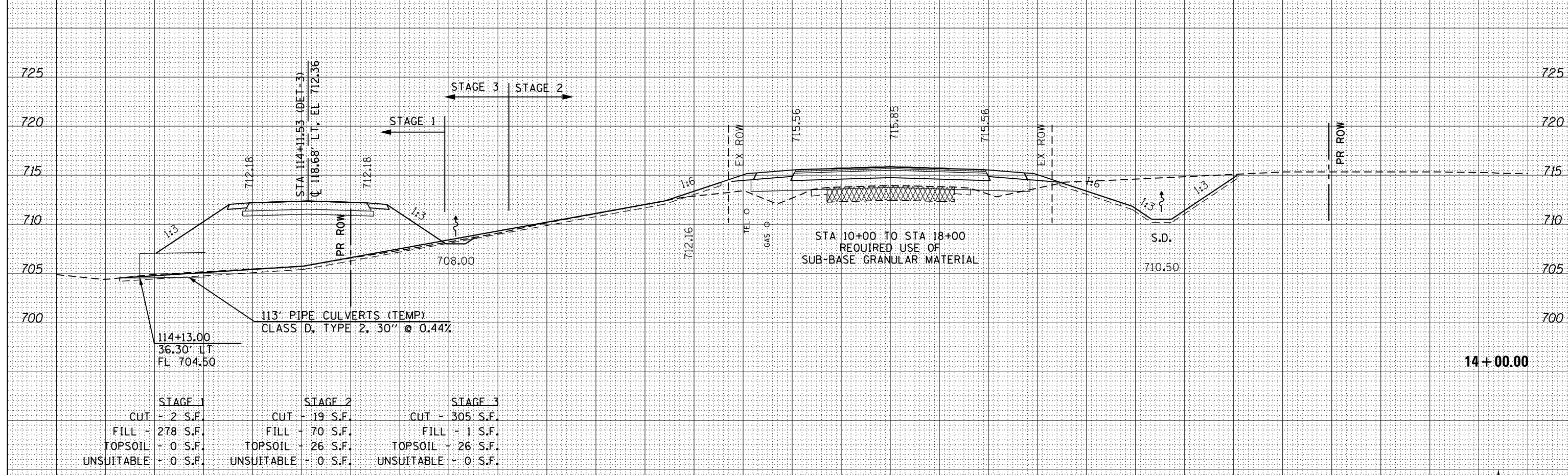
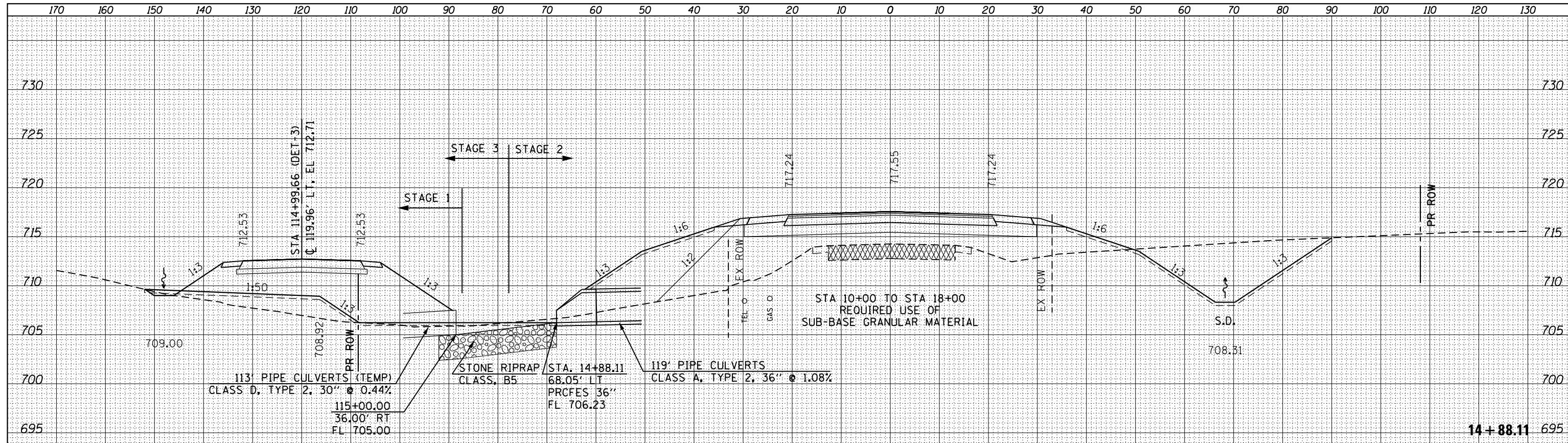


STAGE 1	STAGE 2	STAGE 3
CUT - 22 S.F.	CUT - 70 S.F.	CUT - 223 S.F.
FILL - 127 S.F.	FILL - 10 S.F.	FILL - 0 S.F.
TOPSOIL - 0 S.F.	TOPSOIL - 3 S.F.	TOPSOIL - 31 S.F.
UNSUITABLE - 0 S.F.	UNSUITABLE - 0 S.F.	UNSUITABLE - 0 S.F.



DATE	
BY	
FINAL SURVEY	SURVEYED
NOTE BOOK	PLOTTED
NO.	TEMPLATE
	AREAS CHECKED

DATE	
BY	
ORIGINAL SURVEY	SURVEYED
NOTE BOOK	PLOTTED
NO.	TEMPLATE
	AREAS CHECKED



	STAGE 1	STAGE 2	STAGE 3
CUT	- 2 S.F.	CUT - 19 S.F.	CUT - 305 S.F.
FILL	- 278 S.F.	FILL - 70 S.F.	FILL - 1 S.F.
TOPSOIL	- 0 S.F.	TOPSOIL - 26 S.F.	TOPSOIL - 26 S.F.
UNSUITABLE	- 0 S.F.	UNSUITABLE - 0 S.F.	UNSUITABLE - 0 S.F.

FILE NAME = D468409-SHT-XSHT-IL 94-1500E.dgn

USER NAME = zachl	DESIGNED - DBS	REVISED -
	DRAWN - PSBA	REVISED -
PLOT SCALE = 20.0000' / in.	CHECKED - CSB	REVISED -
PLOT DATE = 10/16/2012	DATE - 10/2012	REVISED -

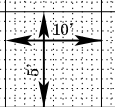
**STATE OF ILLINOIS  
DEPARTMENT OF TRANSPORTATION**

**CROSS SECTIONS  
IL ROUTE 94 /116**

SCALE: NOTED    SHEET NO. 8 OF 33 SHEETS    STA. 14+00.00 TO STA. 14+88.11

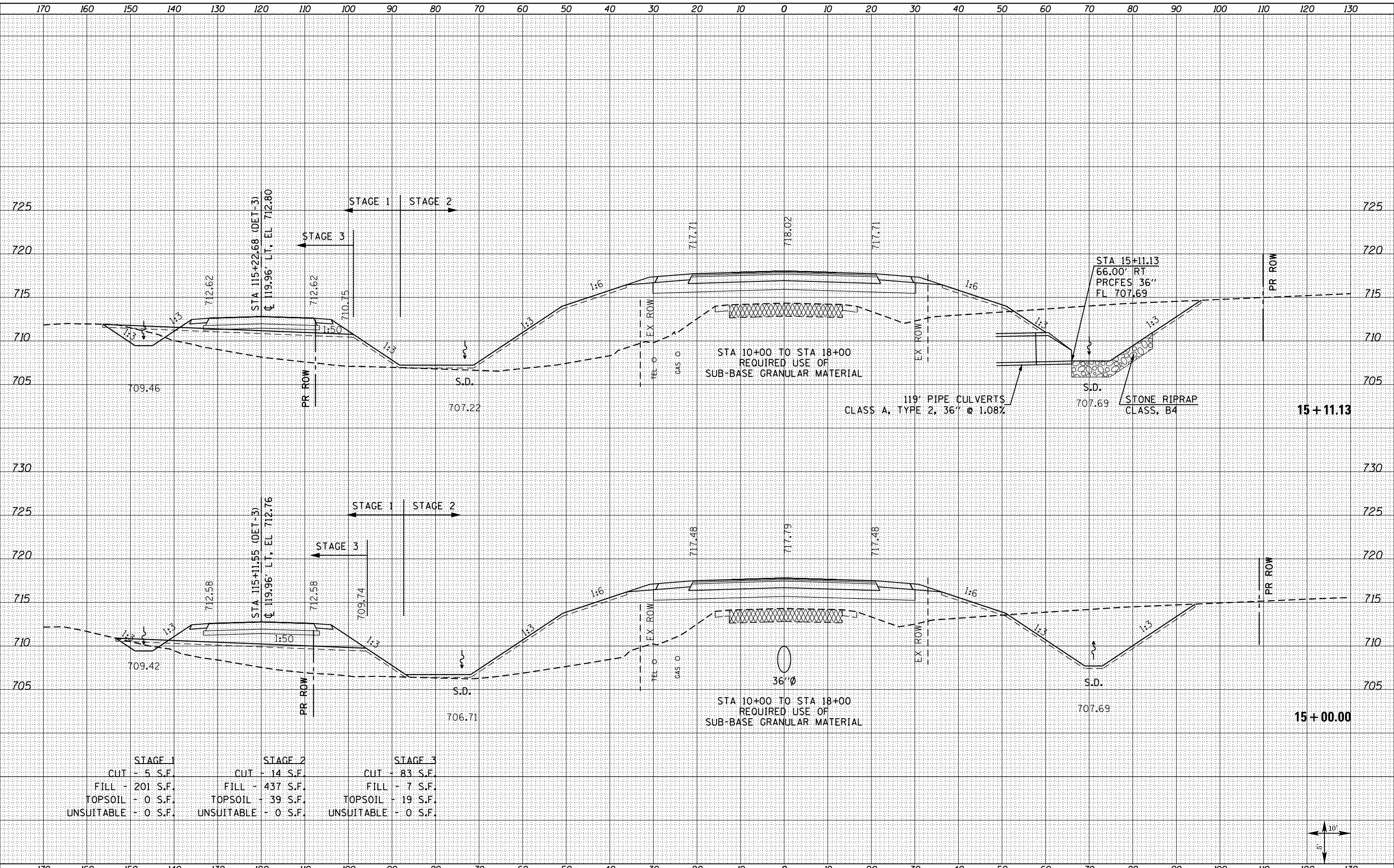
F.A.P. RTE.	SECTION	COUNTY	TOTAL SHEETS	SHEET NO.
313	7-2 ; 6-1	HENDERSON	976	836
CONTRACT NO. 68409				

ILLINOIS FED. AID PROJECT



BY	DATE
SURVEYED	
PLOTTED	
TEMPLATE	
NOTE BOOK	
AREAS CHECKED	
NO.	

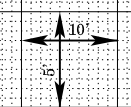
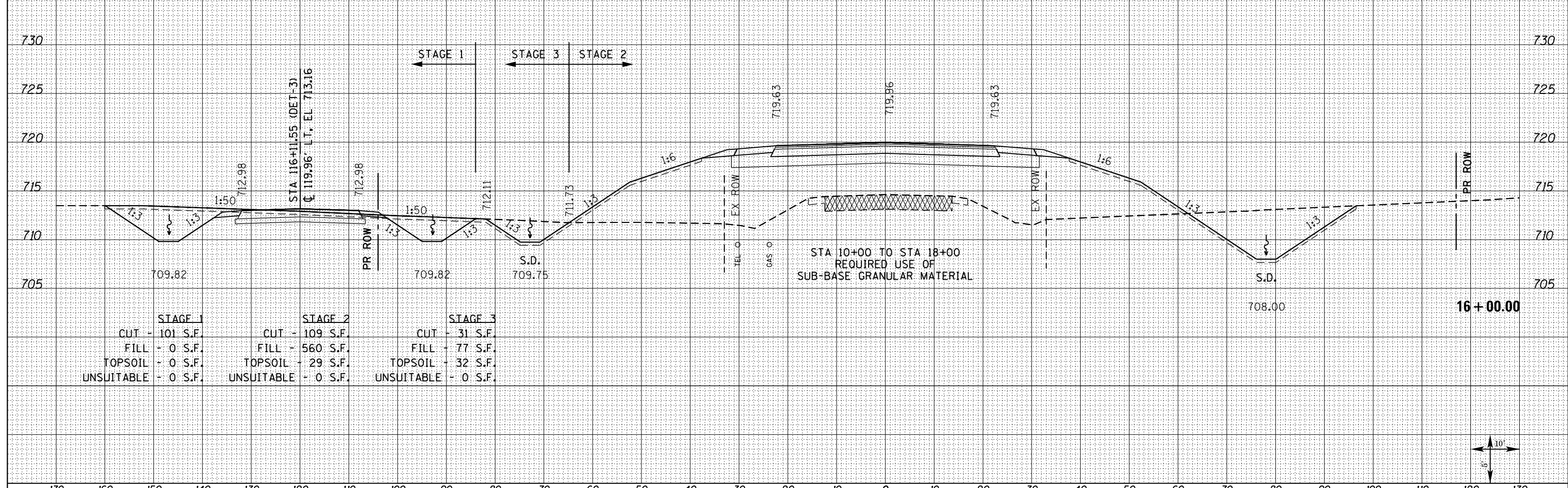
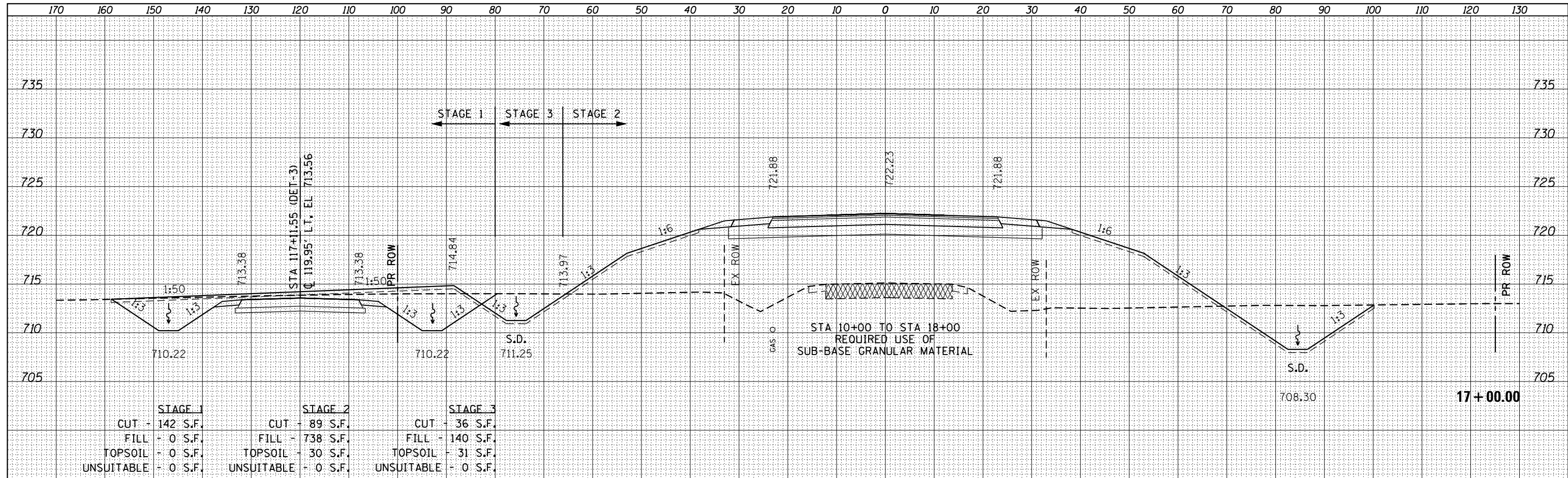
BY	DATE
SURVEYED	
PLOTTED	
TEMPLATE	
NOTE BOOK	
AREAS CHECKED	
NO.	



	STAGE 1	STAGE 2	STAGE 3
CUT	- 5 S.F.	CUT - 14 S.F.	CUT - 83 S.F.
FILL	- 201 S.F.	FILL - 437 S.F.	FILL - 7 S.F.
TOPSOIL	- 0 S.F.	TOPSOIL - 39 S.F.	TOPSOIL - 19 S.F.
UNSUITABLE	- 0 S.F.	UNSUITABLE - 0 S.F.	UNSUITABLE - 0 S.F.

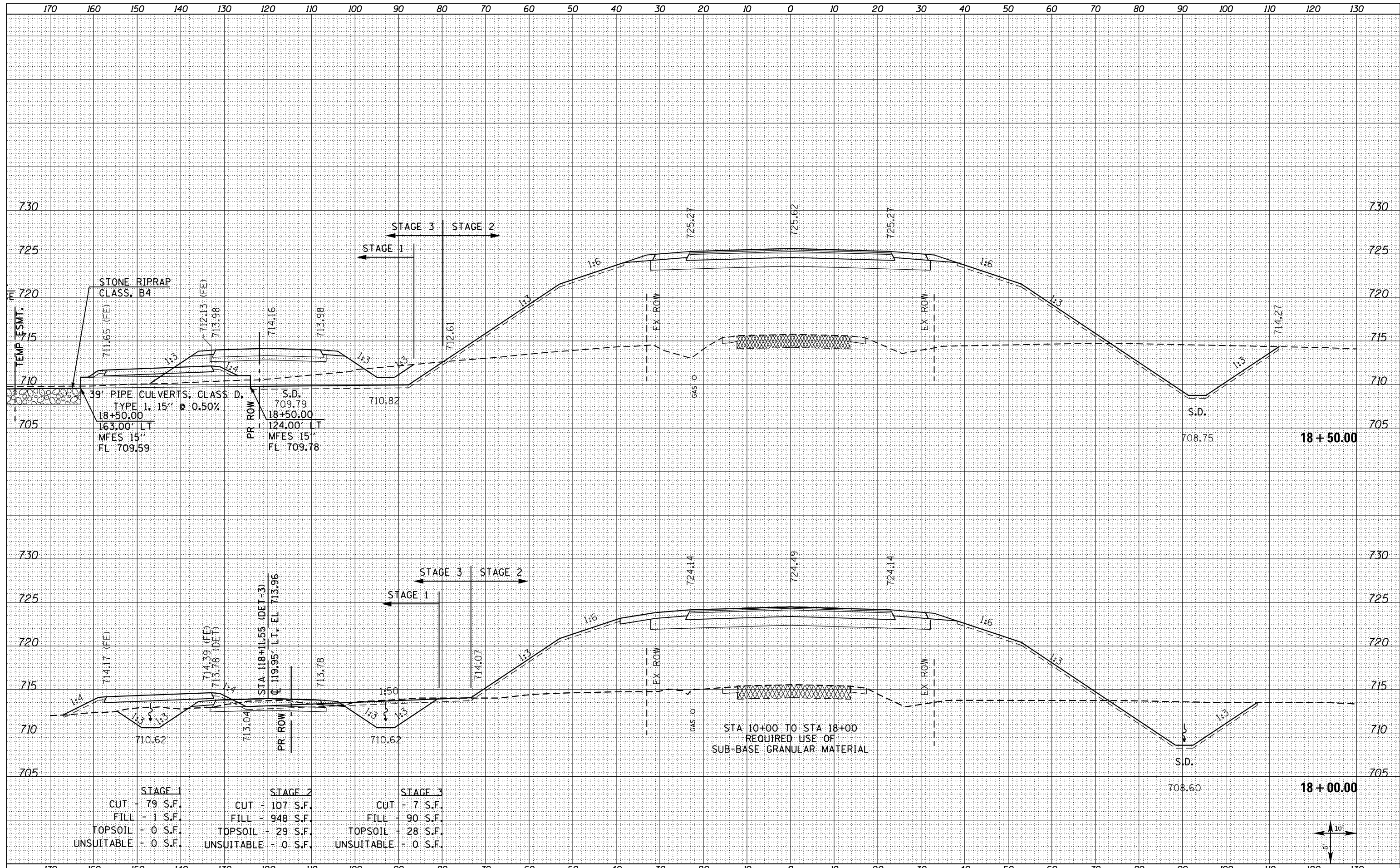
DATE	
BY	
FINISHED SURVEY	
PLOTTED	
TEMPLATE	
NOTE BOOK	
AREAS CHECKED	
NO.	

DATE	
BY	
ORIGINAL SURVEY	
PLOTTED	
TEMPLATE	
NOTE BOOK	
AREAS CHECKED	
NO.	





BY	DATE
FINL SURVEY	
SURVEYED	
PLOTTED	
TEMPLATE	
NOTE BOOK	
AREAS CHECKED	
NO.	



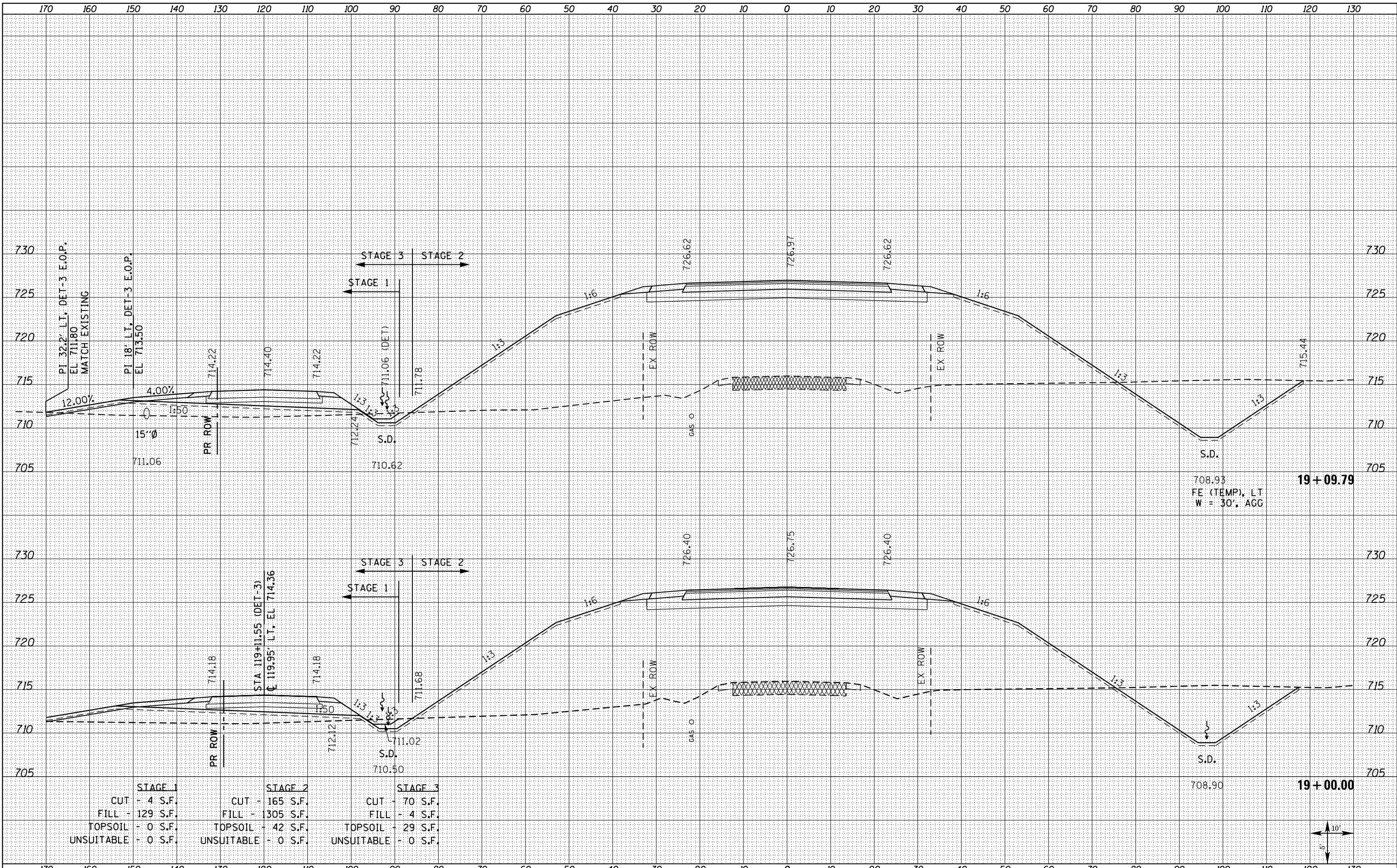
BY	DATE
ORIGINAL SURVEY	
SURVEYED	
PLOTTED	
TEMPLATE	
NOTE BOOK	
AREAS CHECKED	
NO.	

STAGE 1	STAGE 2	STAGE 3
CUT - 79 S.F.	CUT - 107 S.F.	CUT - 7 S.F.
FILL - 1 S.F.	FILL - 948 S.F.	FILL - 90 S.F.
TOPSOIL - 0 S.F.	TOPSOIL - 29 S.F.	TOPSOIL - 28 S.F.
UNSUITABLE - 0 S.F.	UNSUITABLE - 0 S.F.	UNSUITABLE - 0 S.F.



BY	DATE

ORIGINAL SURVEY	SURVEYED	DATE
NOTE BOOK	PLOTTED	
	TEMPLATE	
	AREAS CHECKED	

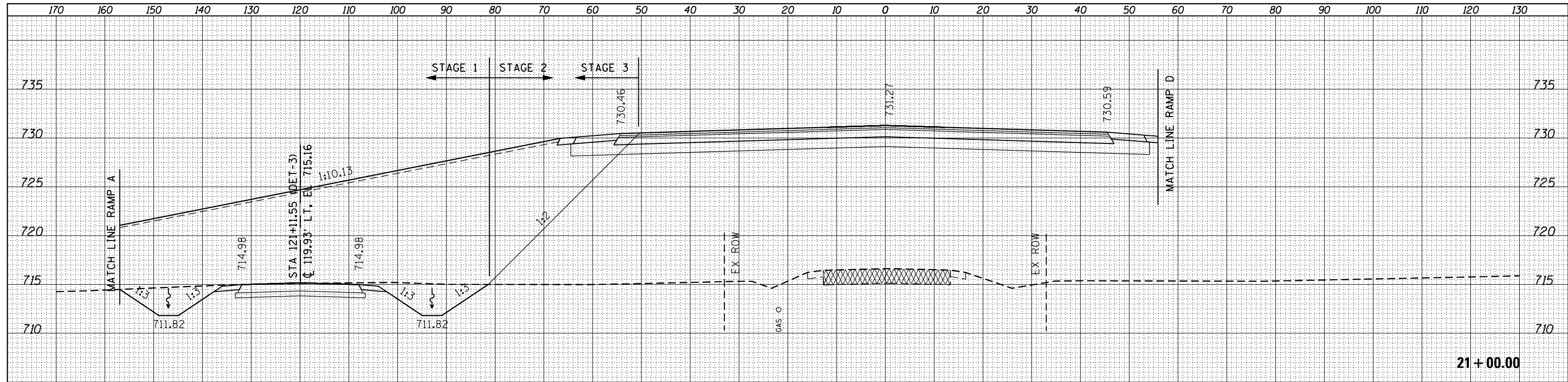


<b>STAGE 1</b>		<b>STAGE 2</b>		<b>STAGE 3</b>	
CUT	- 4 S.F.	CUT	- 165 S.F.	CUT	- 70 S.F.
FILL	- 129 S.F.	FILL	- 1305 S.F.	FILL	- 4 S.F.
TOPSOIL	- 0 S.F.	TOPSOIL	- 42 S.F.	TOPSOIL	- 29 S.F.
UNSUITABLE	- 0 S.F.	UNSUITABLE	- 0 S.F.	UNSUITABLE	- 0 S.F.

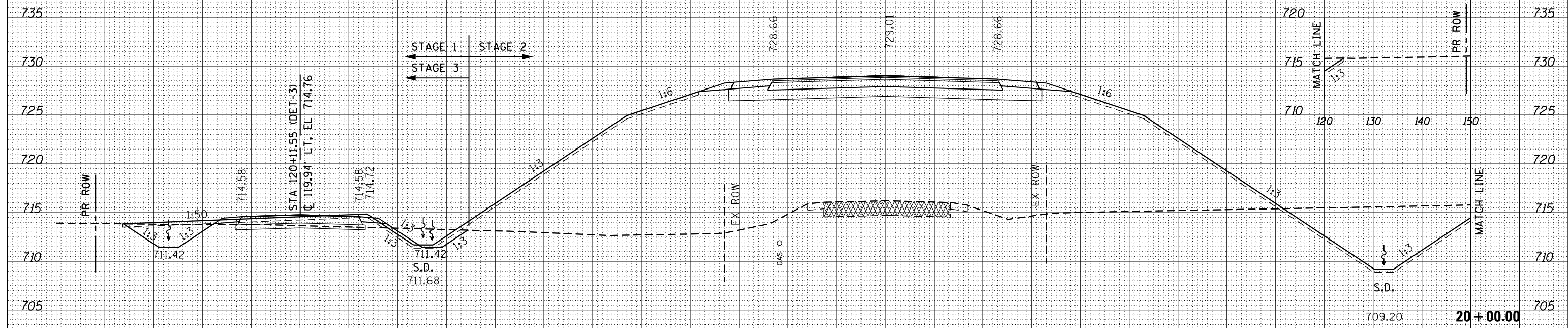


DATE	
BY	
FINISHED SURVEY	
PLOTTED	
TEMPLATE	
NOTE BOOK	
AREAS CHECKED	
NO.	

DATE	
BY	
ORIGINAL SURVEY	
PLOTTED	
TEMPLATE	
NOTE BOOK	
AREAS CHECKED	
NO.	



	STAGE 1	STAGE 2	STAGE 3
CUT	109 S.F.	0 S.F.	0 S.F.
FILL	0 S.F.	1689 S.F.	1032 S.F.
TOPSOIL	0 S.F.	0 S.F.	29 S.F.
UNSUITABLE	0 S.F.	0 S.F.	0 S.F.



	STAGE 1	STAGE 2	STAGE 3
CUT	45 S.F.	163 S.F.	5 S.F.
FILL	8 S.F.	1627 S.F.	39 S.F.
TOPSOIL	0 S.F.	45 S.F.	23 S.F.
UNSUITABLE	0 S.F.	0 S.F.	0 S.F.

FILE NAME = D468409-SHT-XSHT-IL 94-1500E.dgn

USER NAME = zachl	DESIGNED - DBS	REVISED -
	DRAWN - PSBA	REVISED -
PLOT SCALE = 20.0000' / in.	CHECKED - CSB	REVISED -
PLOT DATE = 10/16/2012	DATE - 10/2012	REVISED -

**STATE OF ILLINOIS  
DEPARTMENT OF TRANSPORTATION**

**CROSS SECTIONS  
IL ROUTE 94 /116**

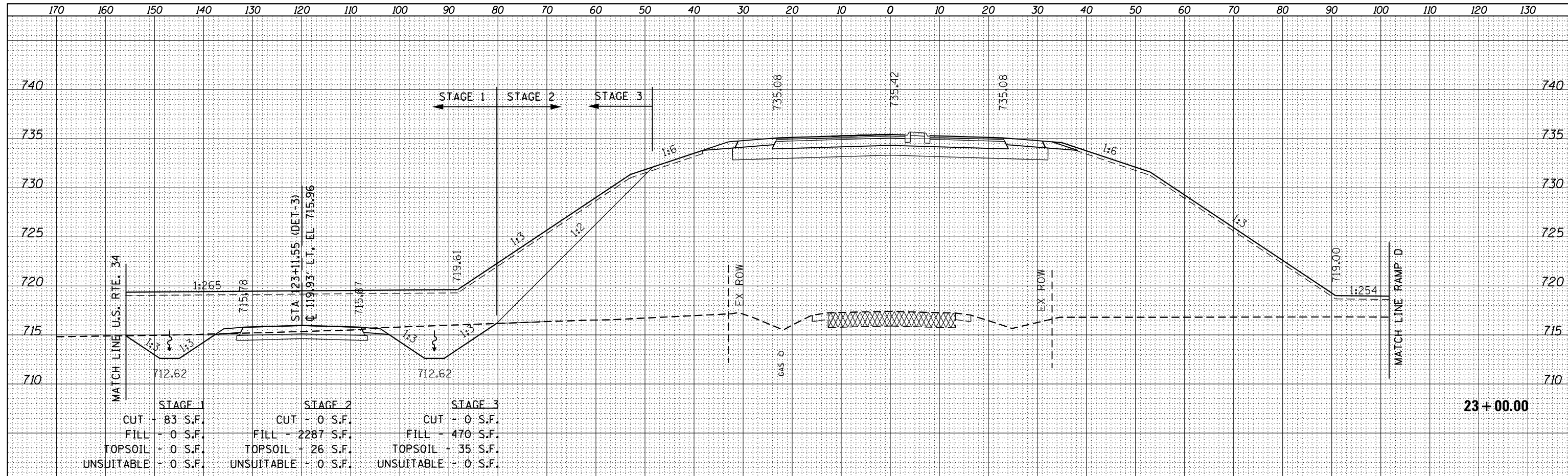
SCALE: NOTED      SHEET NO. 14 OF 33 SHEETS      STA. 20+00.00 TO STA. 21+00.00

F.A.P. RTE. 313	SECTION 7-2 ; 6-1	COUNTY HENDERSON	TOTAL SHEETS 976	SHEET NO. 842
CONTRACT NO. 68409				ILLINOIS FED. AID PROJECT

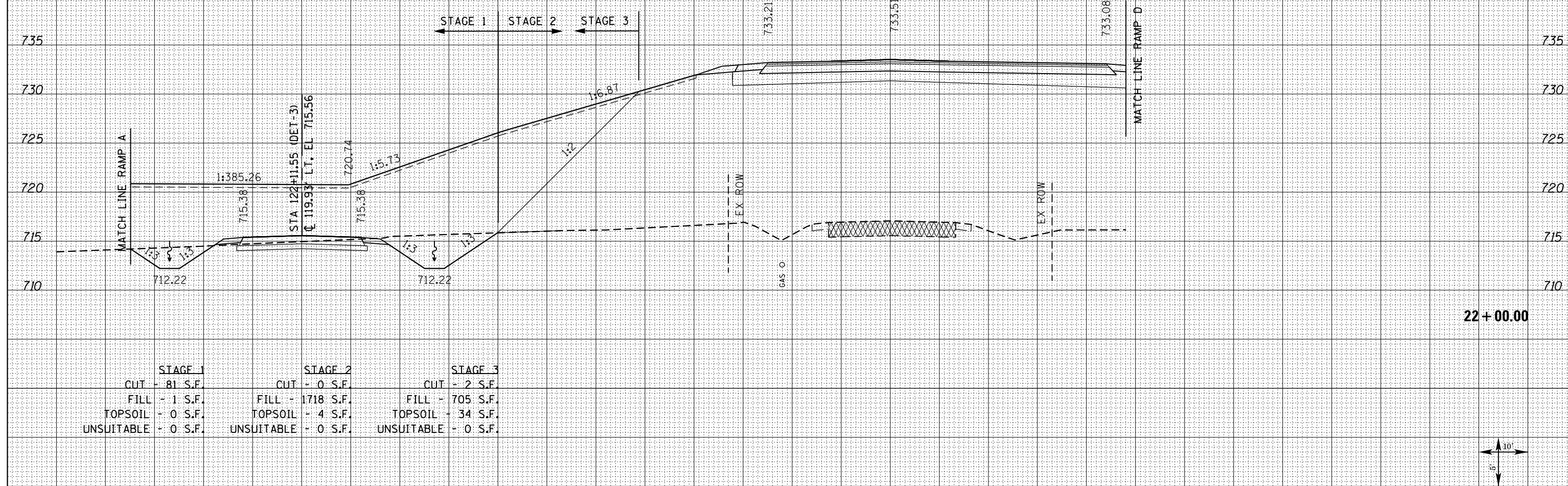


DATE	
BY	
FINISHED SURVEY	
PLOTTED	
TEMPLATE	
NOTE BOOK	
AREAS CHECKED	
NO.	

DATE	
BY	
ORIGINAL SURVEY	
PLOTTED	
TEMPLATE	
NOTE BOOK	
AREAS CHECKED	
NO.	



STAGE 1	STAGE 2	STAGE 3
CUT - 83 S.F.	CUT - 0 S.F.	CUT - 0 S.F.
FILL - 0 S.F.	FILL - 2287 S.F.	FILL - 470 S.F.
TOPSOIL - 0 S.F.	TOPSOIL - 26 S.F.	TOPSOIL - 35 S.F.
UNSUITABLE - 0 S.F.	UNSUITABLE - 0 S.F.	UNSUITABLE - 0 S.F.



STAGE 1	STAGE 2	STAGE 3
CUT - 81 S.F.	CUT - 0 S.F.	CUT - 2 S.F.
FILL - 1 S.F.	FILL - 1718 S.F.	FILL - 705 S.F.
TOPSOIL - 0 S.F.	TOPSOIL - 4 S.F.	TOPSOIL - 34 S.F.
UNSUITABLE - 0 S.F.	UNSUITABLE - 0 S.F.	UNSUITABLE - 0 S.F.

FILE NAME = D468409-SHT-XSHT-IL 94-1500E.dgn

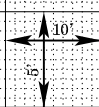
USER NAME = zach1	DESIGNED - DBS	REVISED -
	DRAWN - PSBA	REVISED -
PLOT SCALE = 20.0000' / in.	CHECKED - CSB	REVISED -
PLOT DATE = 10/16/2012	DATE - 10/2012	REVISED -

**STATE OF ILLINOIS  
DEPARTMENT OF TRANSPORTATION**

**CROSS SECTIONS  
IL ROUTE 94 /116**

SCALE: NOTED    SHEET NO. 15 OF 33 SHEETS    STA. 22+00.00 TO STA. 23+00.00

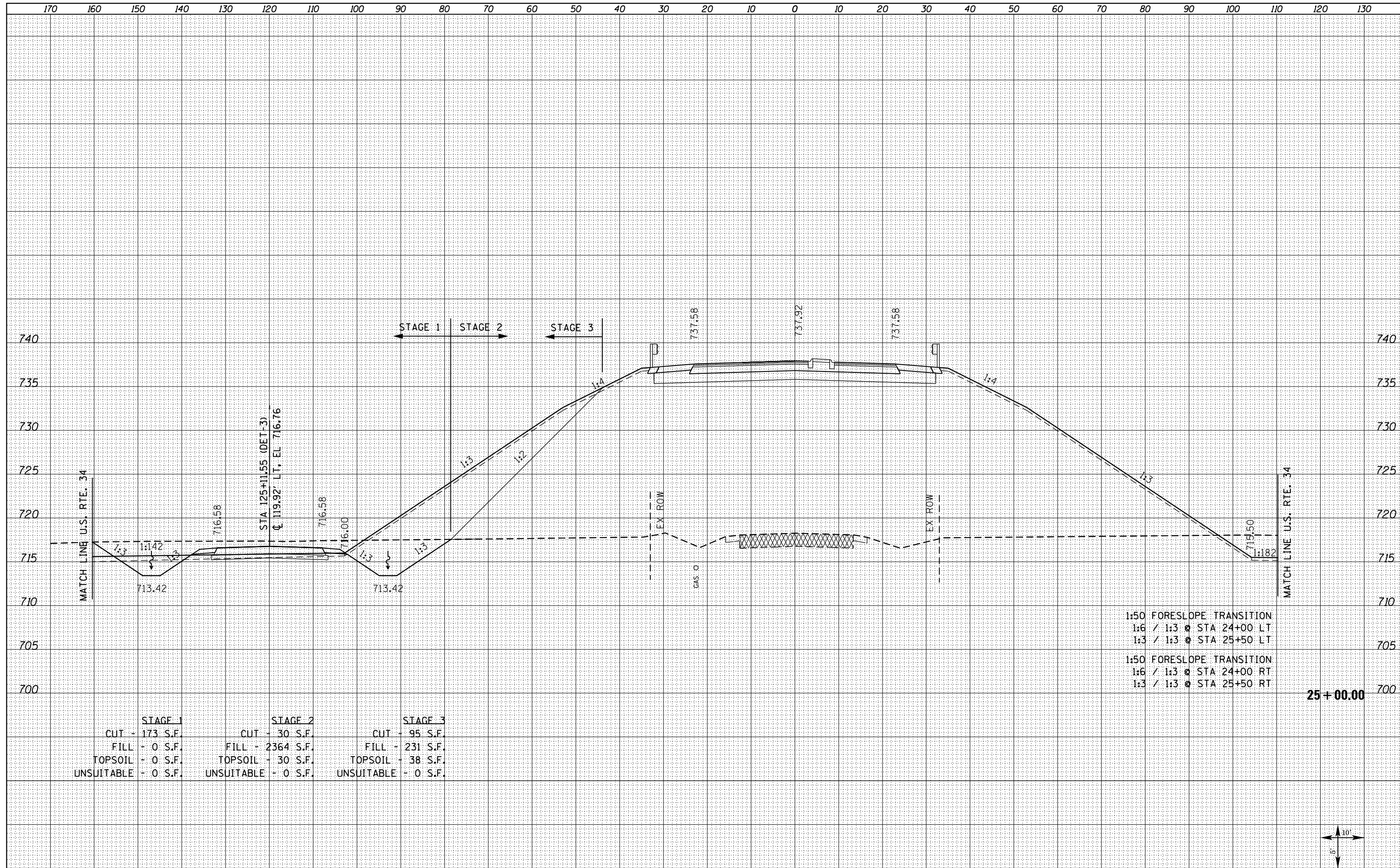
F.A.P. RTE.	SECTION	COUNTY	TOTAL SHEETS	SHEET NO.
313	7-2 ; 6-1	HENDERSON	976	843
CONTRACT NO. 68409				
ILLINOIS FED. AID PROJECT				





DATE	
BY	
FINAL SURVEY	SURVEYED
NOTE BOOK	PLOTTED
NO.	TEMPLATE
	AREAS CHECKED

DATE	
BY	
ORIGINAL SURVEY	SURVEYED
NOTE BOOK	PLOTTED
NO.	TEMPLATE
	AREAS CHECKED

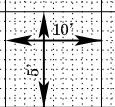


	STAGE 1	STAGE 2	STAGE 3
CUT	173 S.F.	30 S.F.	95 S.F.
FILL	0 S.F.	2364 S.F.	231 S.F.
TOPSOIL	0 S.F.	30 S.F.	38 S.F.
UNSUITABLE	0 S.F.	0 S.F.	0 S.F.

1:50 FORESLOPE TRANSITION  
 1:6 / 1:3 @ STA 24+00 LT  
 1:3 / 1:3 @ STA 25+50 LT

1:50 FORESLOPE TRANSITION  
 1:6 / 1:3 @ STA 24+00 RT  
 1:3 / 1:3 @ STA 25+50 RT

25+00.00



FILE NAME = D468409-SHT-XSHT-IL94-1500E.dgn

USER NAME = zachl	DESIGNED - DBS	REVISED -
	DRAWN - PSBA	REVISED -
PLOT SCALE = 20.0000' / in.	CHECKED - CSB	REVISED -
PLOT DATE = 10/16/2012	DATE - 10/2012	REVISED -

**STATE OF ILLINOIS  
 DEPARTMENT OF TRANSPORTATION**

**CROSS SECTIONS  
 IL ROUTE 94 /116**

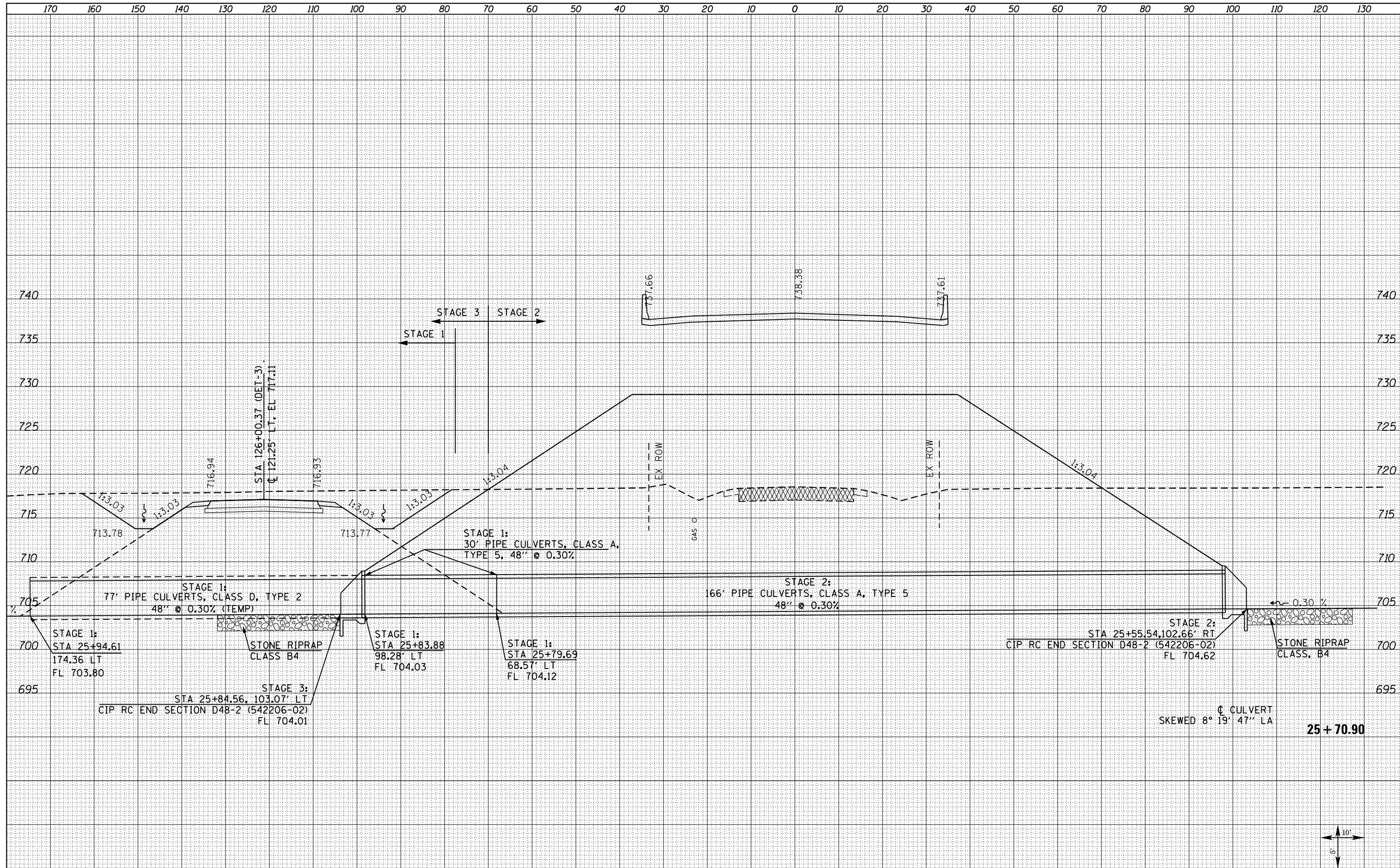
SCALE: NOTED SHEET NO. 17 OF 33 SHEETS STA. 25+00.00 TO STA. 25+00.00

F.A.P. RTE.	SECTION	COUNTY	TOTAL SHEETS	SHEET NO.
313	7-2 ; 6-1	HENDERSON	976	845
CONTRACT NO. 68409				
ILLINOIS FED. AID PROJECT				



DATE	
BY	
SURVEYED	
PLOTTED	
TEMPLATE	
AREAS	
CHECKED	
NO.	

DATE	
BY	
SURVEYED	
PLOTTED	
TEMPLATE	
AREAS	
CHECKED	
NO.	



FILE NAME = D468409-SHT-XSSHT-IL 94-1500E.dgn

USER NAME = zachl	DESIGNED - DBS	REVISED -
	DRAWN - PSBA	REVISED -
PLOT SCALE = 20.0000' / in.	CHECKED - CSB	REVISED -
PLOT DATE = 10/16/2012	DATE - 10/2012	REVISED -

**STATE OF ILLINOIS  
DEPARTMENT OF TRANSPORTATION**

**CROSS SECTIONS  
IL ROUTE 94 /116**

SCALE: NOTED    SHEET NO. 19 OF 33 SHEETS    STA. 25+70.90 TO STA. 25+70.90

F.A.P. RTE.	SECTION	COUNTY	TOTAL SHEETS	SHEET NO.
313	7-2 ; 6-1	HENDERSON	976	847
				CONTRACT NO. 68409
ILLINOIS FED. AID PROJECT				



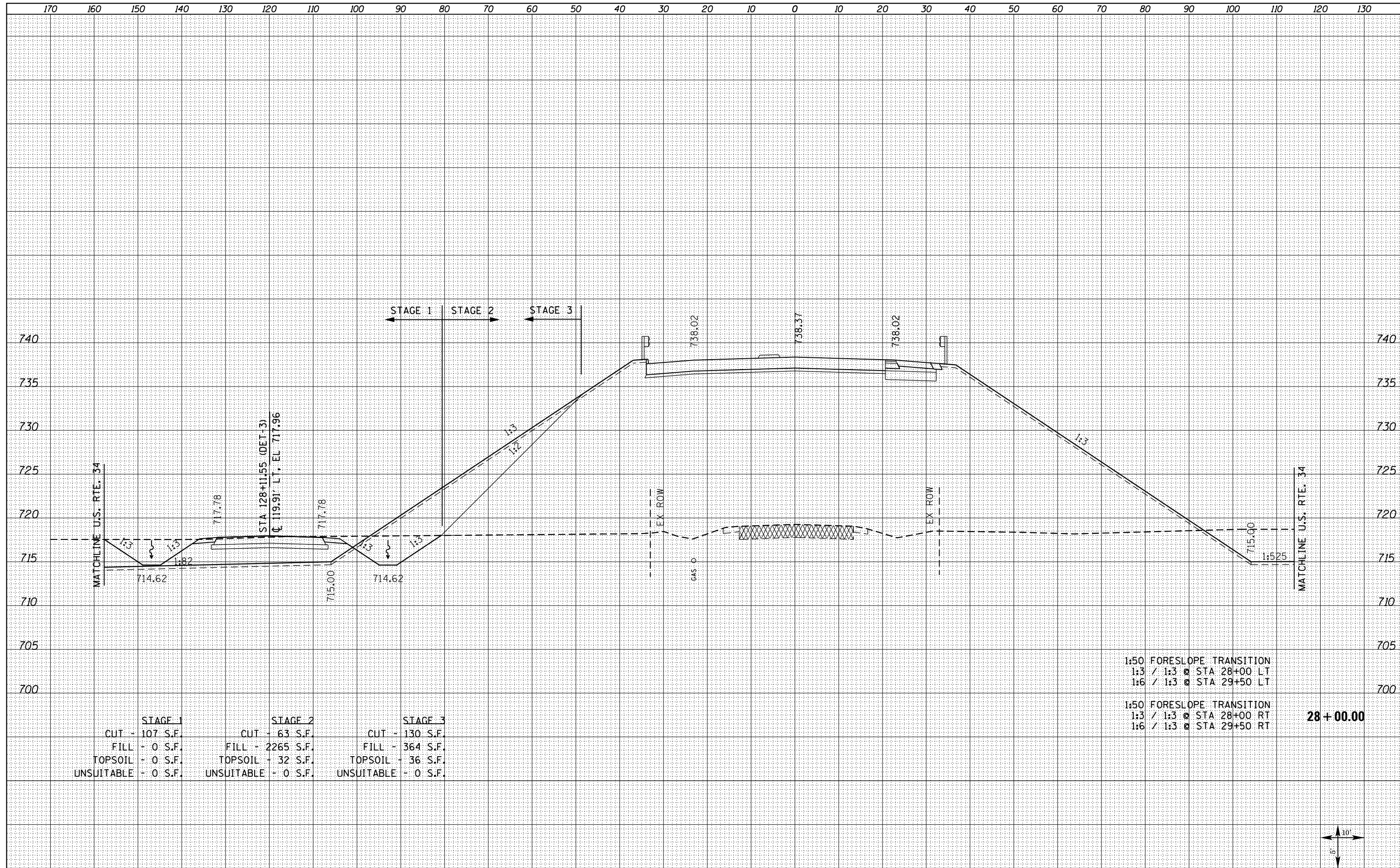






DATE	
BY	
FINISHED	
PLOTTED	
TEMPLATE	
NOTE BOOK	
AREAS CHECKED	
NO.	

DATE	
BY	
ORIGINAL SURVEY	
PLOTTED	
TEMPLATE	
NOTE BOOK	
AREAS CHECKED	
NO.	



	STAGE 1	STAGE 2	STAGE 3
CUT	- 107 S.F.	- 63 S.F.	- 130 S.F.
FILL	- 0 S.F.	- 2265 S.F.	- 364 S.F.
TOPSOIL	- 0 S.F.	- 32 S.F.	- 36 S.F.
UNSUITABLE	- 0 S.F.	- 0 S.F.	- 0 S.F.

1:50 FORESLOPE TRANSITION  
 1:3 / 1:3 @ STA 28+00 LT  
 1:6 / 1:3 @ STA 29+50 LT

1:50 FORESLOPE TRANSITION  
 1:3 / 1:3 @ STA 28+00 RT  
 1:6 / 1:3 @ STA 29+50 RT

**28 + 00.00**



FILE NAME = D468409-SHT-XSHT-IL 94-1500E.dgn

USER NAME = zachl	DESIGNED - DBS	REVISED -
	DRAWN - PSBA	REVISED -
PLOT SCALE = 20.0000' / in.	CHECKED - CSB	REVISED -
PLOT DATE = 10/16/2012	DATE - 10/2012	REVISED -

**STATE OF ILLINOIS  
 DEPARTMENT OF TRANSPORTATION**

**CROSS SECTIONS  
 IL ROUTE 94 /116**

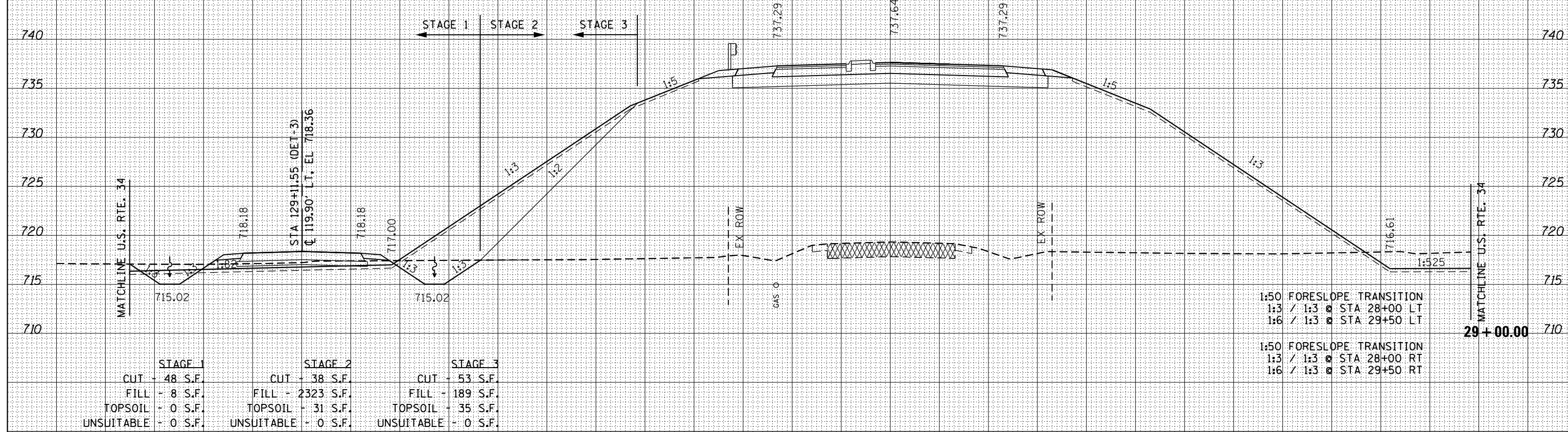
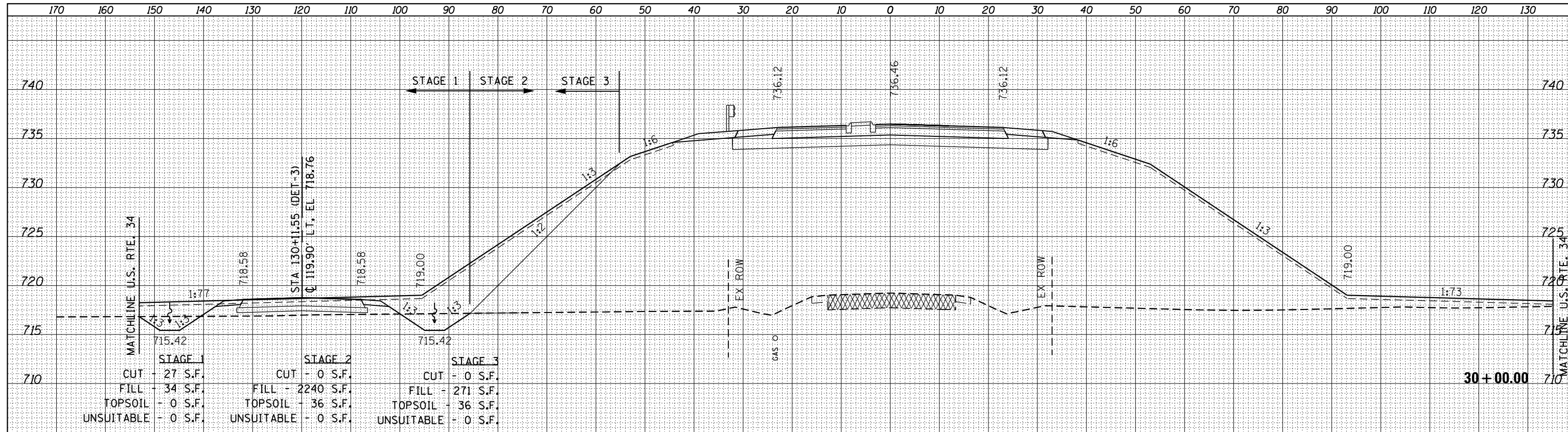
SCALE: NOTED SHEET NO. 22 OF 33 SHEETS STA. 28+00.00 TO STA. 28+00.00

F.A.P. RTE.	SECTION	COUNTY	TOTAL SHEETS	SHEET NO.
313	7-2 ; 6-1	HENDERSON	976	850
				<b>CONTRACT NO. 68409</b>

ILLINOIS FED. AID PROJECT

DATE	
BY	
FINISHED SURVEY	
PLOTTED	
TEMPLATE	
NOTE BOOK	
AREAS CHECKED	
NO.	

DATE	
BY	
ORIGINAL SURVEY	
PLOTTED	
TEMPLATE	
NOTE BOOK	
AREAS CHECKED	
NO.	



1:50 FORESLOPE TRANSITION  
 1:3 / 1:3 @ STA 28+00 LT  
 1:6 / 1:3 @ STA 29+50 LT

1:50 FORESLOPE TRANSITION  
 1:3 / 1:3 @ STA 28+00 RT  
 1:6 / 1:3 @ STA 29+50 RT

FILE NAME = D468409-SHT-XSSHT-IL 94-1500E.dgn

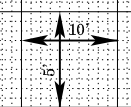
USER NAME = zachl	DESIGNED - DBS	REVISED -
	DRAWN - PSBA	REVISED -
PLOT SCALE = 20.0000' / in.	CHECKED - CSB	REVISED -
PLOT DATE = 10/16/2012	DATE - 10/2012	REVISED -

**STATE OF ILLINOIS  
 DEPARTMENT OF TRANSPORTATION**

**CROSS SECTIONS  
 IL ROUTE 94 /116**

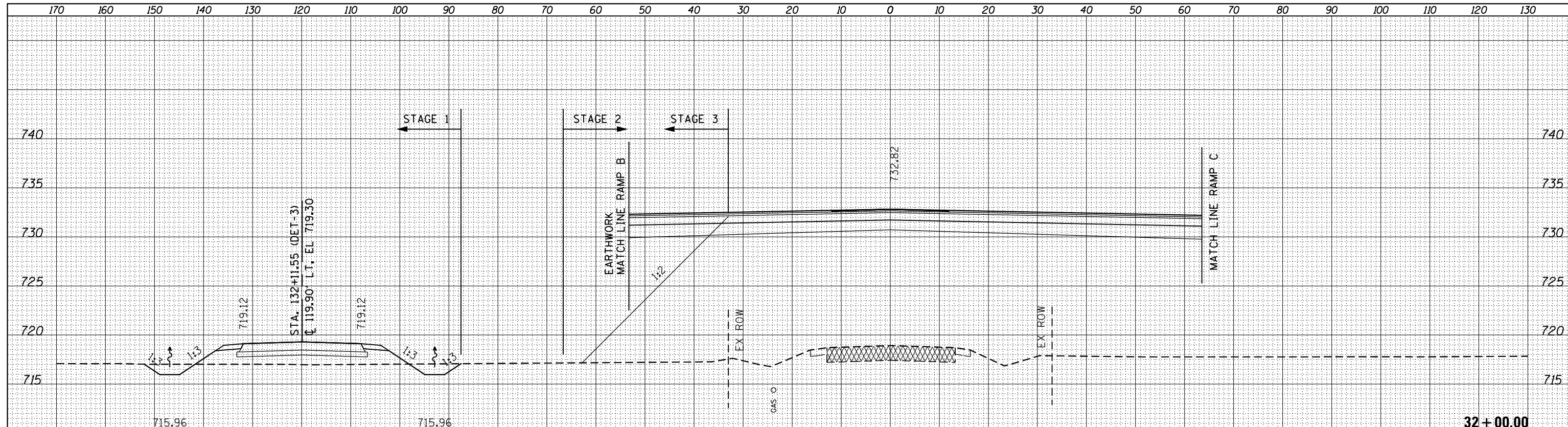
SCALE: NOTED    SHEET NO. 23 OF 33 SHEETS    STA. 29+00.00 TO STA. 30+00.00

F.A.P. RTE.	SECTION	COUNTY	TOTAL SHEETS	SHEET NO.
313	7-2 ; 6-1	HENDERSON	976	851
				CONTRACT NO. 68409
ILLINOIS FED. AID PROJECT				

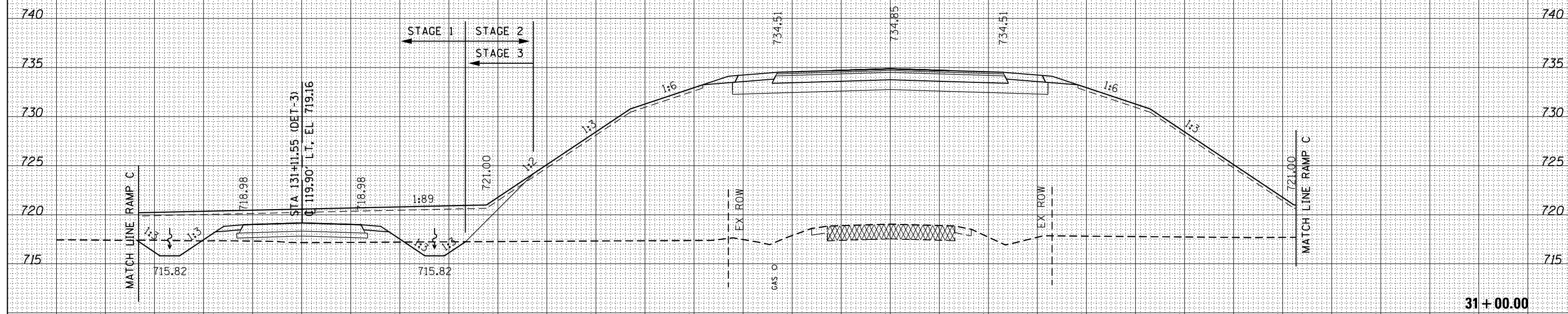


DATE	
BY	
SURVEYED	
PLOTTED	
TEMPLATE	
NOTE BOOK	
AREAS CHECKED	
NO.	

DATE	
BY	
SURVEYED	
PLOTTED	
TEMPLATE	
NOTE BOOK	
AREAS CHECKED	
NO.	



STAGE 1	STAGE 2	STAGE 3
CUT - 16 S.F.	CUT - 0 S.F.	CUT - 0 S.F.
FILL - 55 S.F.	FILL - 467 S.F.	FILL - 87 S.F.
TOPSOIL - 0 S.F.	TOPSOIL - 0 S.F.	TOPSOIL - 0 S.F.
UNSUITABLE - 0 S.F.	UNSUITABLE - 0 S.F.	UNSUITABLE - 0 S.F.



STAGE 1	STAGE 2	STAGE 3
CUT - 25 S.F.	CUT - 0 S.F.	CUT - 0 S.F.
FILL - 39 S.F.	FILL - 2040 S.F.	FILL - 200 S.F.
TOPSOIL - 0 S.F.	TOPSOIL - 27 S.F.	TOPSOIL - 26 S.F.
UNSUITABLE - 0 S.F.	UNSUITABLE - 0 S.F.	UNSUITABLE - 0 S.F.

FILE NAME = D468409-SHT-XSSHT-IL 94-1500E.dgn

USER NAME = zachl	DESIGNED - DBS	REVISED -
	DRAWN - PSBA	REVISED -
PLOT SCALE = 20.0000' / in.	CHECKED - CSB	REVISED -
PLOT DATE = 10/16/2012	DATE - 10/2012	REVISED -

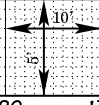
**STATE OF ILLINOIS  
DEPARTMENT OF TRANSPORTATION**

**CROSS SECTIONS  
IL ROUTE 94 /116**

SCALE: NOTED SHEET NO. 24 OF 33 SHEETS STA. 31+00.00 TO STA. 32+00.00

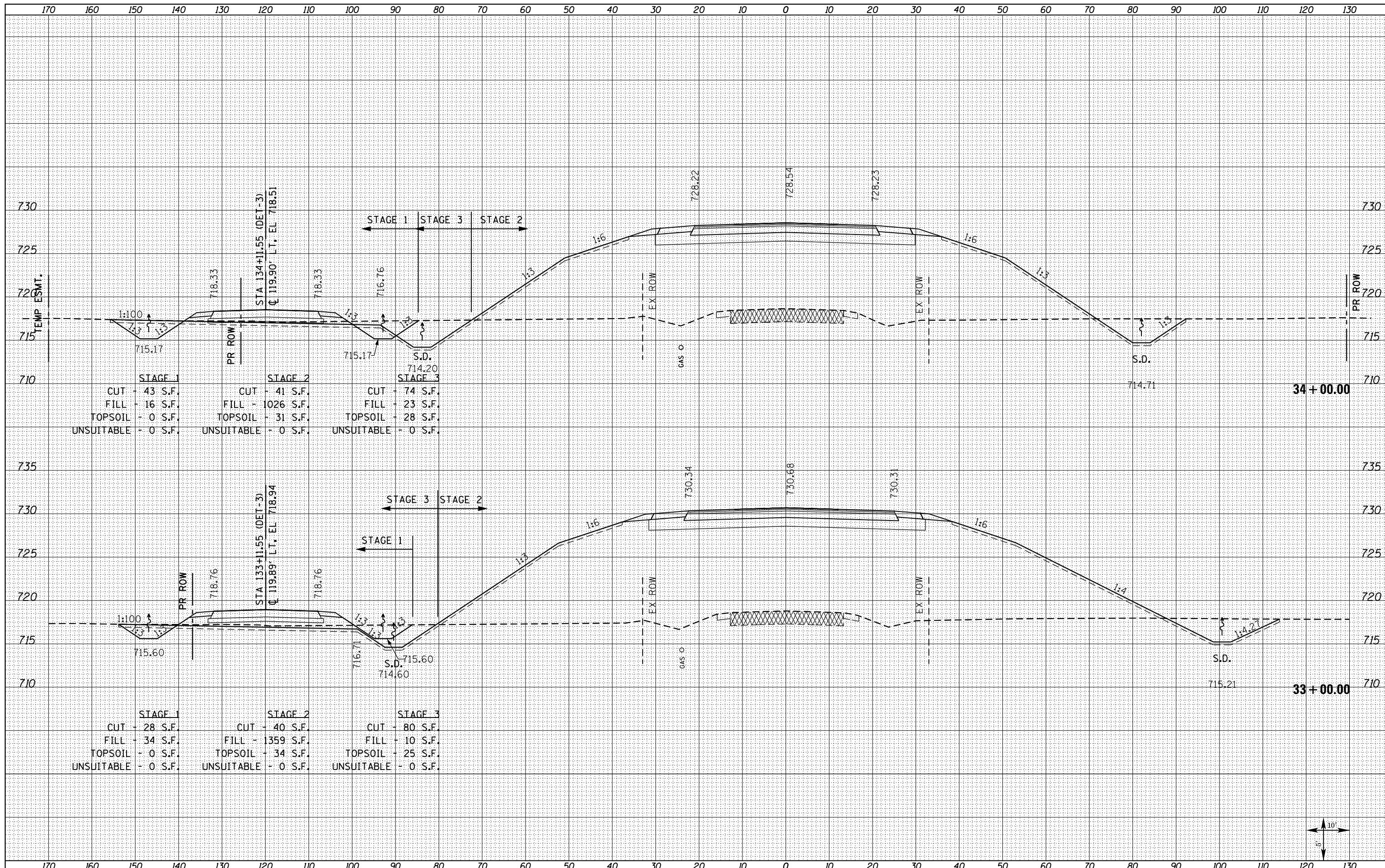
F.A.P. RTE.	SECTION	COUNTY	TOTAL SHEETS	SHEET NO.
313	7-2 ; 6-1	HENDERSON	976	852
CONTRACT NO. 68409				

ILLINOIS FED. AID PROJECT



BY	DATE

ORIGINAL SURVEY	SURVEYED



FILE NAME = D468409-SHT-XSSHT-IL 94-1500E.dgn

USER NAME = zach1	DESIGNED - DBS	REVISED -
	DRAWN - PSBA	REVISED -
	CHECKED - CSB	REVISED -
	DATE - 10/2012	REVISED -

STATE OF ILLINOIS  
DEPARTMENT OF TRANSPORTATION

CROSS SECTIONS  
IL ROUTE 94 / 116

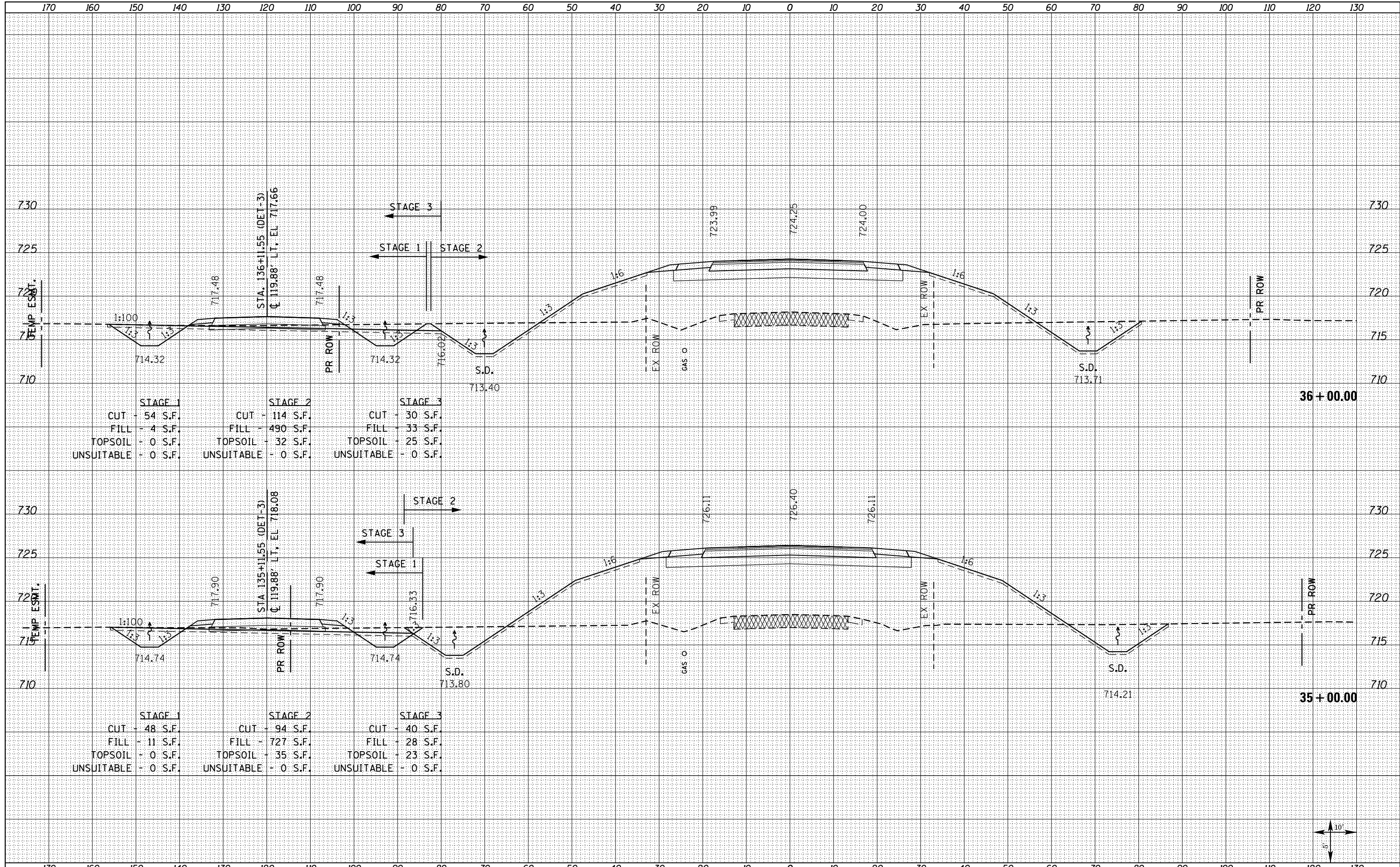
SCALE: NOTED | SHEET NO. 25 OF 33 SHEETS | STA. 33+00.00 TO STA. 34+00.00

F.A.P. RTE. 313	SECTION 7-2 ; 6-1	COUNTY	TOTAL SHEETS 976	SHEET NO. 853
CONTRACT NO. 68409				

ILLINOIS FED. AID PROJECT

BY	DATE
FINISHED	
DATE	
NO.	
NO.	
NO.	
NO.	
NO.	

BY	DATE
ORIGINAL	
DATE	
NO.	
NO.	
NO.	
NO.	
NO.	



STAGE 1	STAGE 2	STAGE 3
CUT - 54 S.F.	CUT - 114 S.F.	CUT - 30 S.F.
FILL - 4 S.F.	FILL - 490 S.F.	FILL - 33 S.F.
TOPSOIL - 0 S.F.	TOPSOIL - 32 S.F.	TOPSOIL - 25 S.F.
UNSUITABLE - 0 S.F.	UNSUITABLE - 0 S.F.	UNSUITABLE - 0 S.F.

STAGE 1	STAGE 2	STAGE 3
CUT - 48 S.F.	CUT - 94 S.F.	CUT - 40 S.F.
FILL - 11 S.F.	FILL - 727 S.F.	FILL - 28 S.F.
TOPSOIL - 0 S.F.	TOPSOIL - 35 S.F.	TOPSOIL - 23 S.F.
UNSUITABLE - 0 S.F.	UNSUITABLE - 0 S.F.	UNSUITABLE - 0 S.F.

FILE NAME = D468409-SHT-XSSHT-IL 94-1500E.dgn

USER NAME = zachl  
 DESIGNED - DBS  
 DRAWN - PSBA  
 CHECKED - CSB  
 DATE - 10/2012

REVISED -  
 REVISED -  
 REVISED -  
 REVISED -

**STATE OF ILLINOIS  
 DEPARTMENT OF TRANSPORTATION**

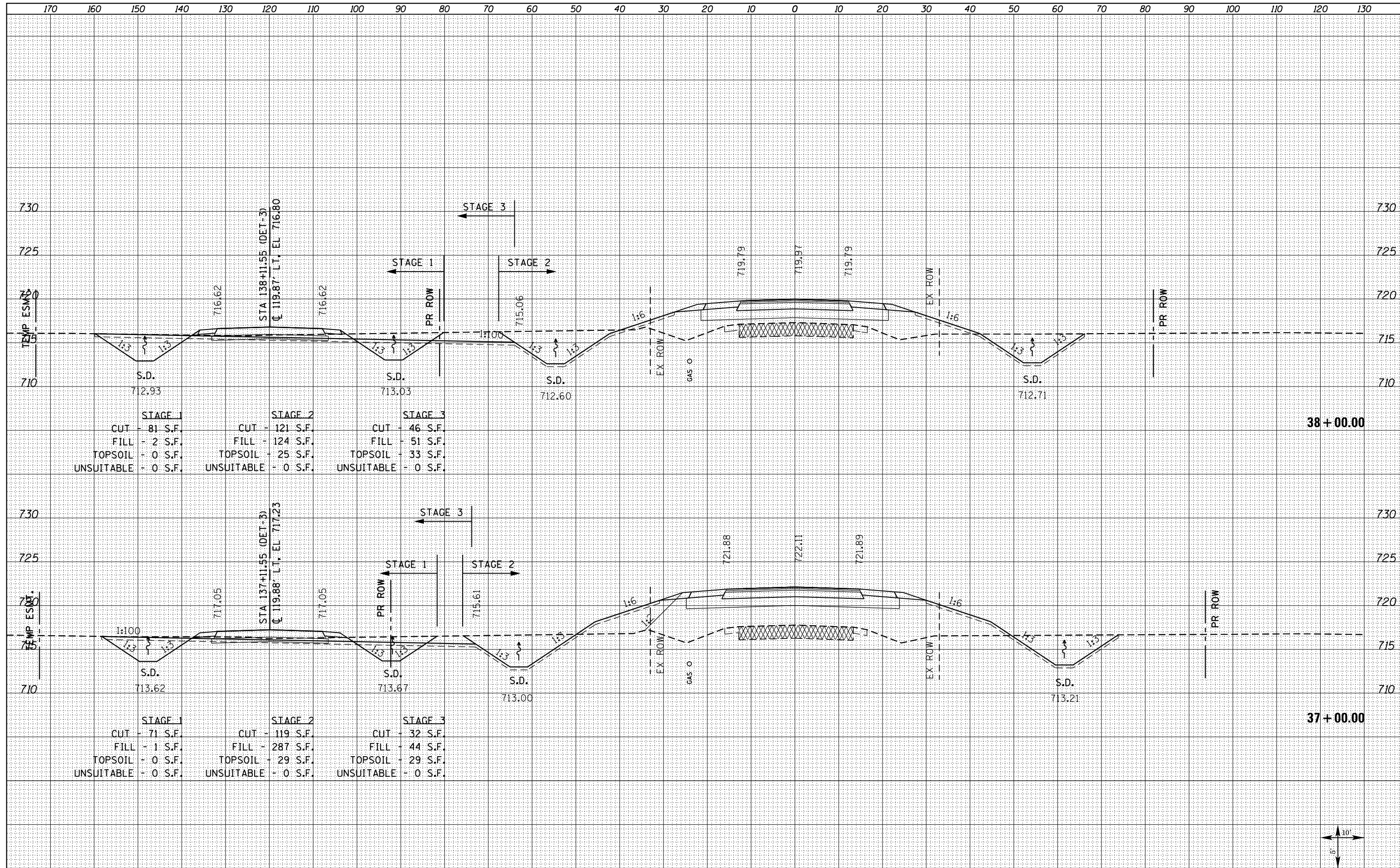
**CROSS SECTIONS  
 IL ROUTE 94 /116**  
 SCALE: NOTED SHEET NO. 26 OF 33 SHEETS STA. 35+00.00 TO STA. 36+00.00

F.A.P. RTE.	SECTION	COUNTY	TOTAL SHEETS	SHEET NO.
313	7-2 ; 6-1	HENDERSON	976	854
				CONTRACT NO. 68409
ILLINOIS FED. AID PROJECT				



BY	DATE
FINL SURVEY	SURVEYED
NOTE BOOK	PLOTTED
NO.	TEMPLATE
	AREAS CHECKED

BY	DATE
ORIGINAL SURVEY	SURVEYED
NOTE BOOK	PLOTTED
NO.	TEMPLATE
	AREAS CHECKED



STAGE 1	STAGE 2	STAGE 3
CUT - 81 S.F.	CUT - 121 S.F.	CUT - 46 S.F.
FILL - 2 S.F.	FILL - 124 S.F.	FILL - 51 S.F.
TOPSOIL - 0 S.F.	TOPSOIL - 25 S.F.	TOPSOIL - 33 S.F.
UNSUITABLE - 0 S.F.	UNSUITABLE - 0 S.F.	UNSUITABLE - 0 S.F.

STAGE 1	STAGE 2	STAGE 3
CUT - 71 S.F.	CUT - 119 S.F.	CUT - 32 S.F.
FILL - 1 S.F.	FILL - 287 S.F.	FILL - 44 S.F.
TOPSOIL - 0 S.F.	TOPSOIL - 29 S.F.	TOPSOIL - 29 S.F.
UNSUITABLE - 0 S.F.	UNSUITABLE - 0 S.F.	UNSUITABLE - 0 S.F.

FILE NAME = D468409-SHT-XSHT-IL 94-1500E.dgn

USER NAME = zachl  
 DESIGNED - DBS  
 DRAWN - PSBA  
 CHECKED - CSB  
 DATE - 10/2012

REVISED -  
 REVISED -  
 REVISED -  
 REVISED -

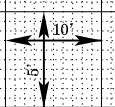
**STATE OF ILLINOIS  
 DEPARTMENT OF TRANSPORTATION**

**CROSS SECTIONS  
 IL ROUTE 94 /116**

SCALE: NOTED SHEET NO. 27 OF 33 SHEETS STA. 37+00.00 TO STA. 38+00.00

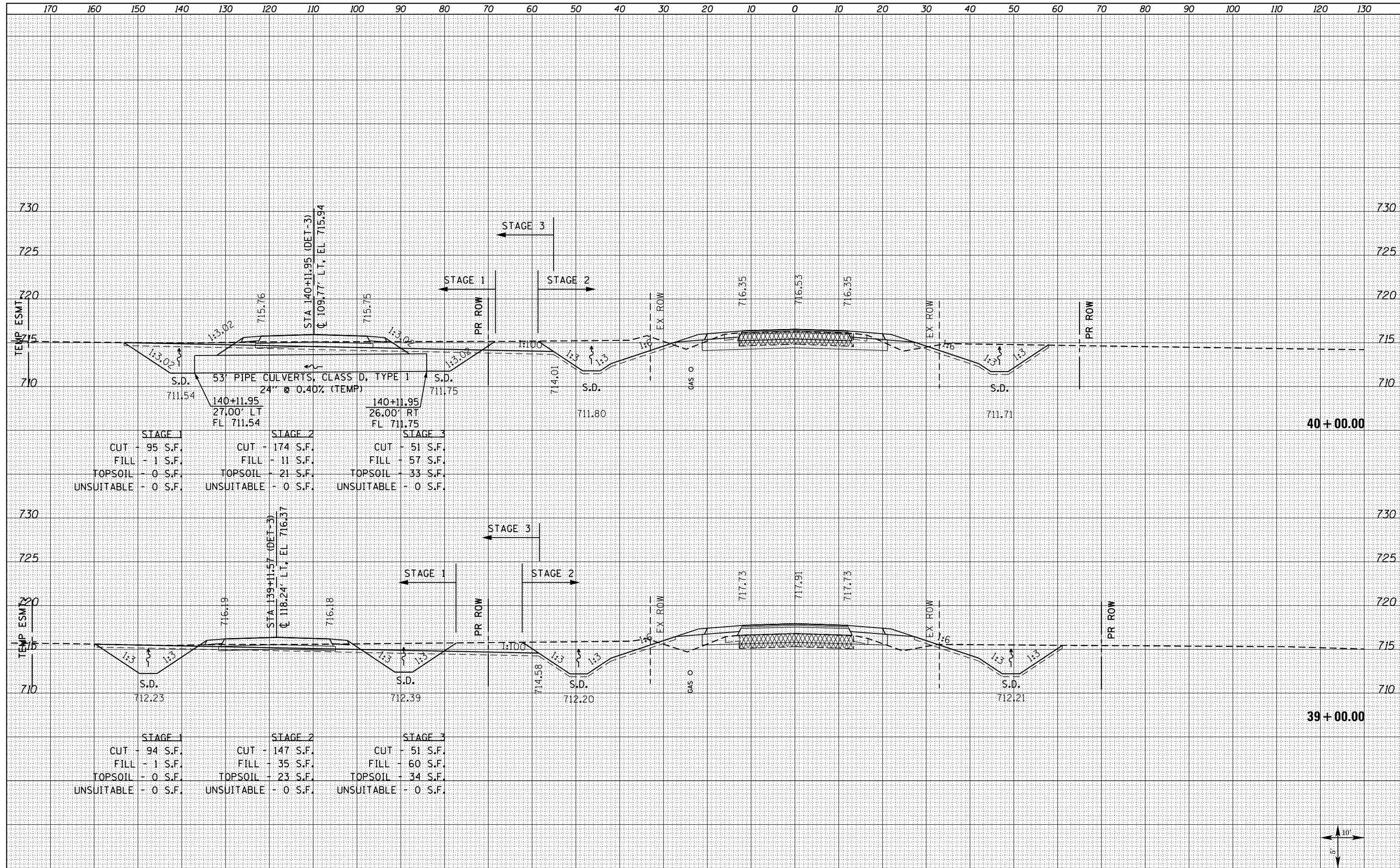
F.A.P. RTE.	SECTION	COUNTY	TOTAL SHEETS	SHEET NO.
313	7-2 ; 6-1	HENDERSON	976	855
CONTRACT NO. 68409				

ILLINOIS FED. AID PROJECT



BY	DATE

ORIGINAL SURVEY	SURVEYED
NOTE BOOK	PLOTTED
	TEMPLATE
	AREAS CHECKED



STAGE 1	STAGE 2	STAGE 3
CUT - 95 S.F.	CUT - 174 S.F.	CUT - 51 S.F.
FILL - 1 S.F.	FILL - 11 S.F.	FILL - 57 S.F.
TOPSOIL - 0 S.F.	TOPSOIL - 21 S.F.	TOPSOIL - 33 S.F.
UNSUITABLE - 0 S.F.	UNSUITABLE - 0 S.F.	UNSUITABLE - 0 S.F.

STAGE 1	STAGE 2	STAGE 3
CUT - 94 S.F.	CUT - 147 S.F.	CUT - 51 S.F.
FILL - 1 S.F.	FILL - 35 S.F.	FILL - 60 S.F.
TOPSOIL - 0 S.F.	TOPSOIL - 23 S.F.	TOPSOIL - 34 S.F.
UNSUITABLE - 0 S.F.	UNSUITABLE - 0 S.F.	UNSUITABLE - 0 S.F.

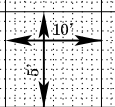
FILE NAME = D468409-SHT-XSHT-IL 94-1500E.dgn  
 USER NAME = zechl

DESIGNED - DBS	REVISED -
DRAWN - PSBA	REVISED -
CHECKED - CSB	REVISED -
DATE - 10/2012	REVISED -

STATE OF ILLINOIS  
DEPARTMENT OF TRANSPORTATION

CROSS SECTIONS  
IL ROUTE 94 /116  
SCALE: NOTED SHEET NO. 28 OF 33 SHEETS STA. 39+00.00 TO STA. 40+00.00

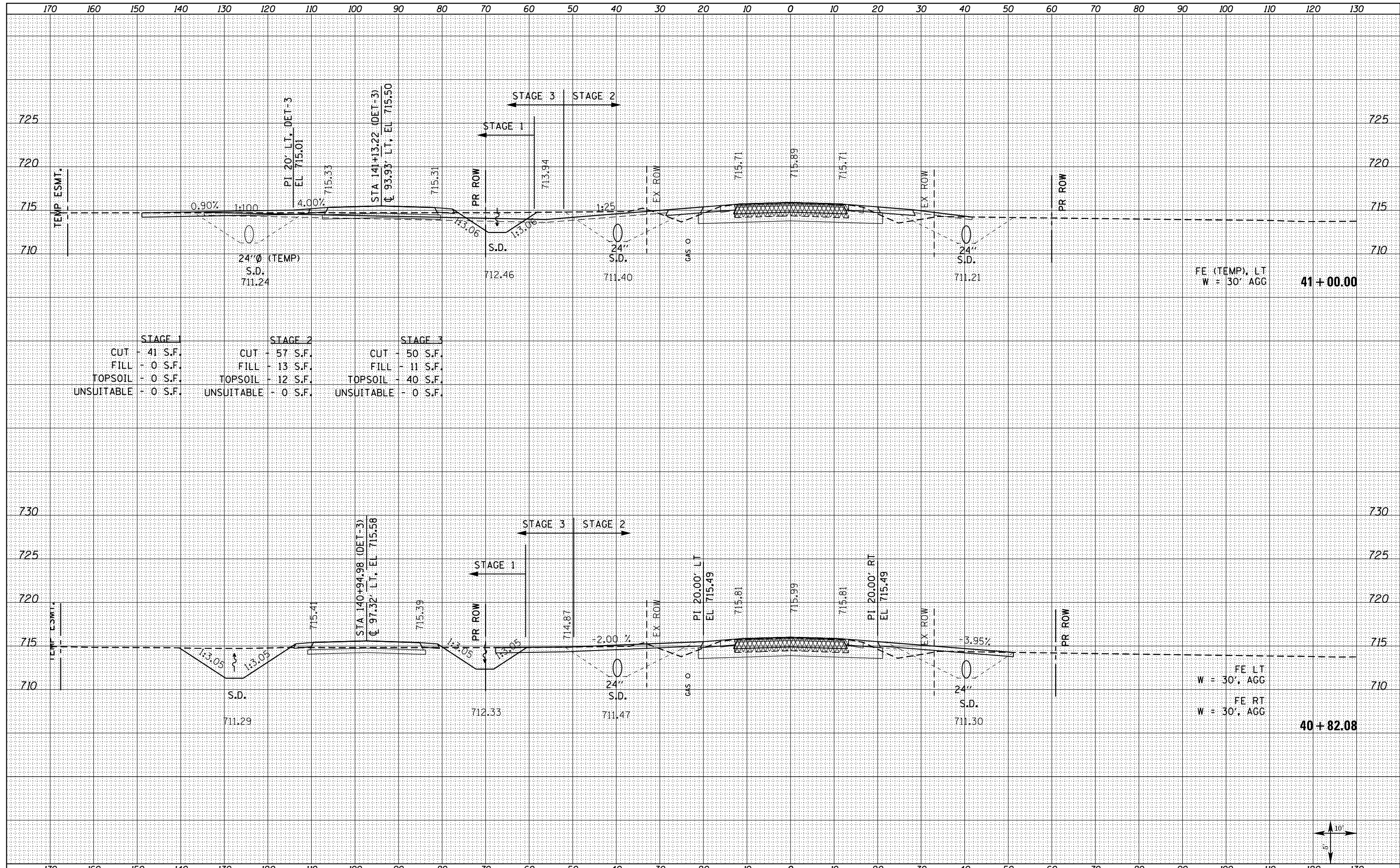
F.A.P. RTE.	SECTION	COUNTY	TOTAL SHEETS	SHEET NO.
313	7-2 ; 6-1	HENDERSON	976	856
CONTRACT NO. 68409				
ILLINOIS FED. AID PROJECT				





DATE	
BY	
NO.	
FINISHED SURVEY	
PLOTTED TEMPLATE	
NOTE BOOK AREAS CHECKED	

DATE	
BY	
NO.	
ORIGINAL SURVEY	
PLOTTED TEMPLATE	
NOTE BOOK AREAS CHECKED	



	STAGE 1	STAGE 2	STAGE 3
CUT	41 S.F.	57 S.F.	50 S.F.
FILL	0 S.F.	13 S.F.	11 S.F.
TOPSOIL	0 S.F.	12 S.F.	40 S.F.
UNSUITABLE	0 S.F.	0 S.F.	0 S.F.

FILE NAME = D468409-SHT-XSHT-IL 94-1500E.dgn  
 USER NAME = zachl  
 DESIGNED - DBS  
 DRAWN - PSBA  
 CHECKED - CSB  
 DATE - 10/16/2012

DESIGNED - DBS	REVISED -
DRAWN - PSBA	REVISED -
CHECKED - CSB	REVISED -
DATE - 10/16/2012	REVISED -

**STATE OF ILLINOIS  
 DEPARTMENT OF TRANSPORTATION**

**CROSS SECTIONS  
 IL ROUTE 94 /116**

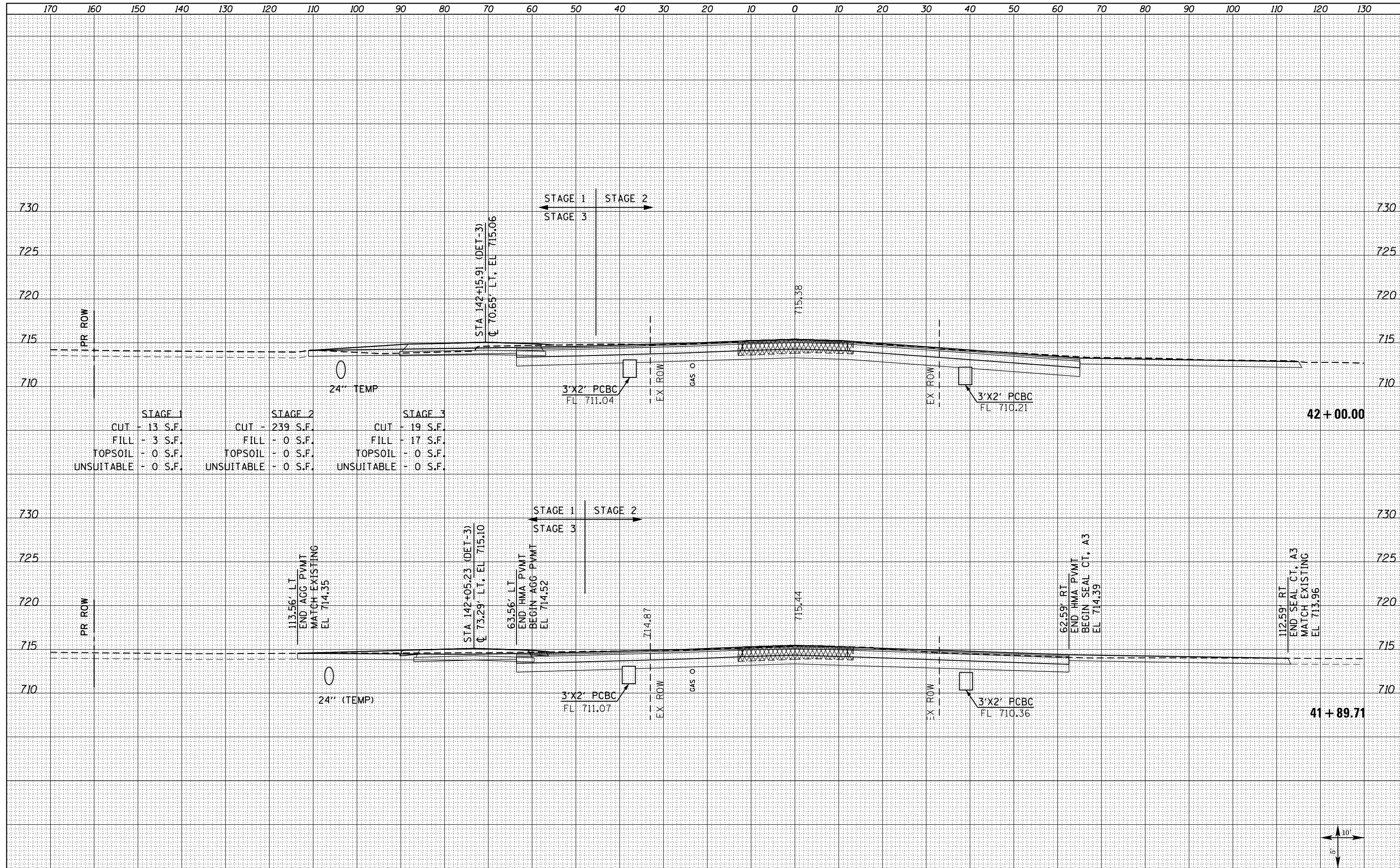
SCALE: NOTED SHEET NO. 29 OF 33 SHEETS STA. 40+82.08 TO STA. 41+00.00

F.A.P. RTE.	SECTION	COUNTY	TOTAL SHEETS	SHEET NO.
313	7-2 ; 6-1	HENDERSON	976	857
CONTRACT NO. 68409				



DATE	
BY	
FINISHED	
PLOTTED	
TEMPLATE	
NOTE BOOK	
AREAS CHECKED	
NO.	

DATE	
BY	
ORIGINAL SURVEY	
PLOTTED	
TEMPLATE	
NOTE BOOK	
AREAS CHECKED	
NO.	



STAGE 1	STAGE 2	STAGE 3
CUT - 13 S.F.	CUT - 239 S.F.	CUT - 19 S.F.
FILL - 3 S.F.	FILL - 0 S.F.	FILL - 17 S.F.
TOPSOIL - 0 S.F.	TOPSOIL - 0 S.F.	TOPSOIL - 0 S.F.
UNSUITABLE - 0 S.F.	UNSUITABLE - 0 S.F.	UNSUITABLE - 0 S.F.

FILE NAME = D468409-SHT-XSSHT-IL 94-1500E.dgn

USER NAME = zach1	DESIGNED - DBS	REVISED -
	DRAWN - PSBA	REVISED -
PLOT SCALE = 20.0000' / in.	CHECKED - CSB	REVISED -
PLOT DATE = 10/16/2012	DATE - 10/2012	REVISED -

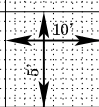
**STATE OF ILLINOIS  
DEPARTMENT OF TRANSPORTATION**

**CROSS SECTIONS  
IL ROUTE 94 /116**

SCALE: NOTED    SHEET NO. 30 OF 33 SHEETS    STA. 41+89.71 TO STA. 42+00.00

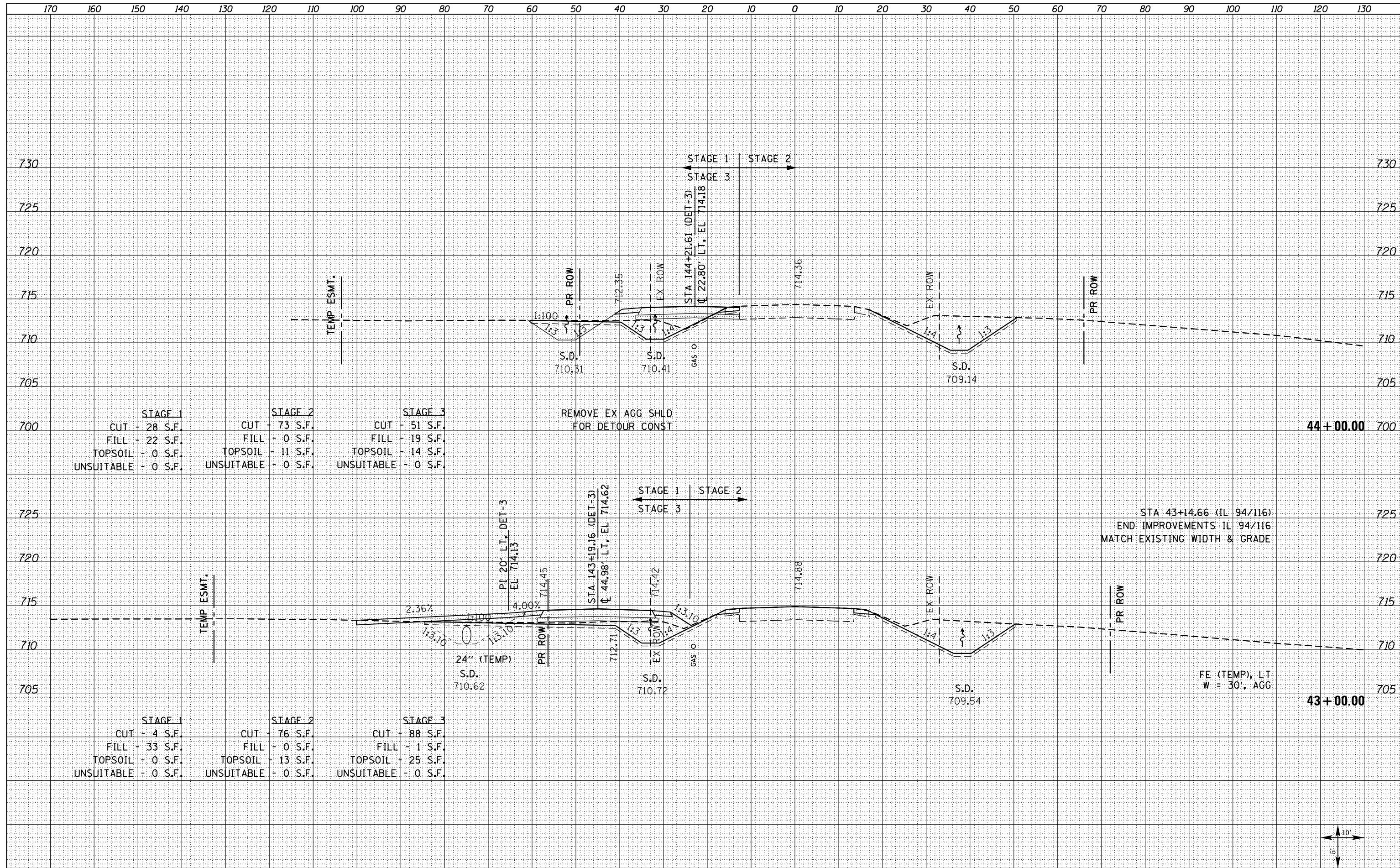
F.A.P. RTE.	SECTION	COUNTY	TOTAL SHEETS	SHEET NO.
313	7-2 ; 6-1	HENDERSON	976	858
				CONTRACT NO. 68409

ILLINOIS FED. AID PROJECT



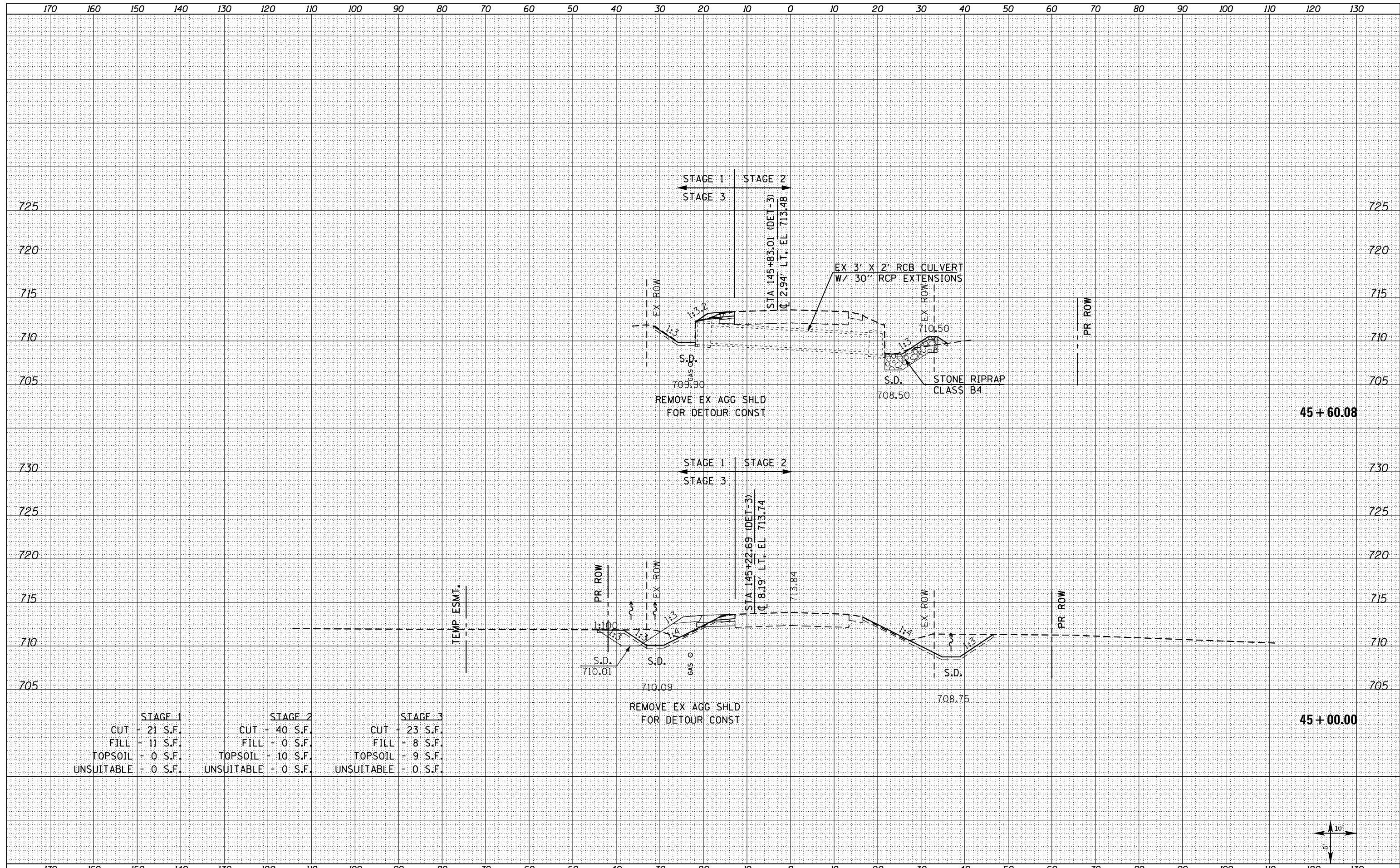
DATE	
BY	
SURVEYED	
PLOTTED	
TEMPLATE	
AREAS CHECKED	
NO.	

DATE	
BY	
SURVEYED	
PLOTTED	
TEMPLATE	
AREAS CHECKED	
NO.	



DATE	
BY	
SURVEYED	
PLOTTED	
TEMPLATE	
AREAS CHECKED	
FINISH SURVEY	
NOTE BOOK	
NO.	

DATE	
BY	
SURVEYED	
PLOTTED	
TEMPLATE	
AREAS CHECKED	
ORIGINAL SURVEY	
NOTE BOOK	
NO.	



	STAGE 1	STAGE 2	STAGE 3
CUT	21 S.F.	40 S.F.	23 S.F.
FILL	11 S.F.	0 S.F.	8 S.F.
TOPSOIL	0 S.F.	10 S.F.	9 S.F.
UNSUITABLE	0 S.F.	0 S.F.	0 S.F.

FILE NAME = D468409-SHT-XSHT-IL 94-1500E.dgn  
 USER NAME = zachl

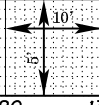
DESIGNED - DBS	REVISD -
DRAWN - PSBA	REVISD -
CHECKED - CSB	REVISD -
DATE - 10/2012	REVISD -

**STATE OF ILLINOIS  
DEPARTMENT OF TRANSPORTATION**

**CROSS SECTIONS  
IL ROUTE 94 /116**

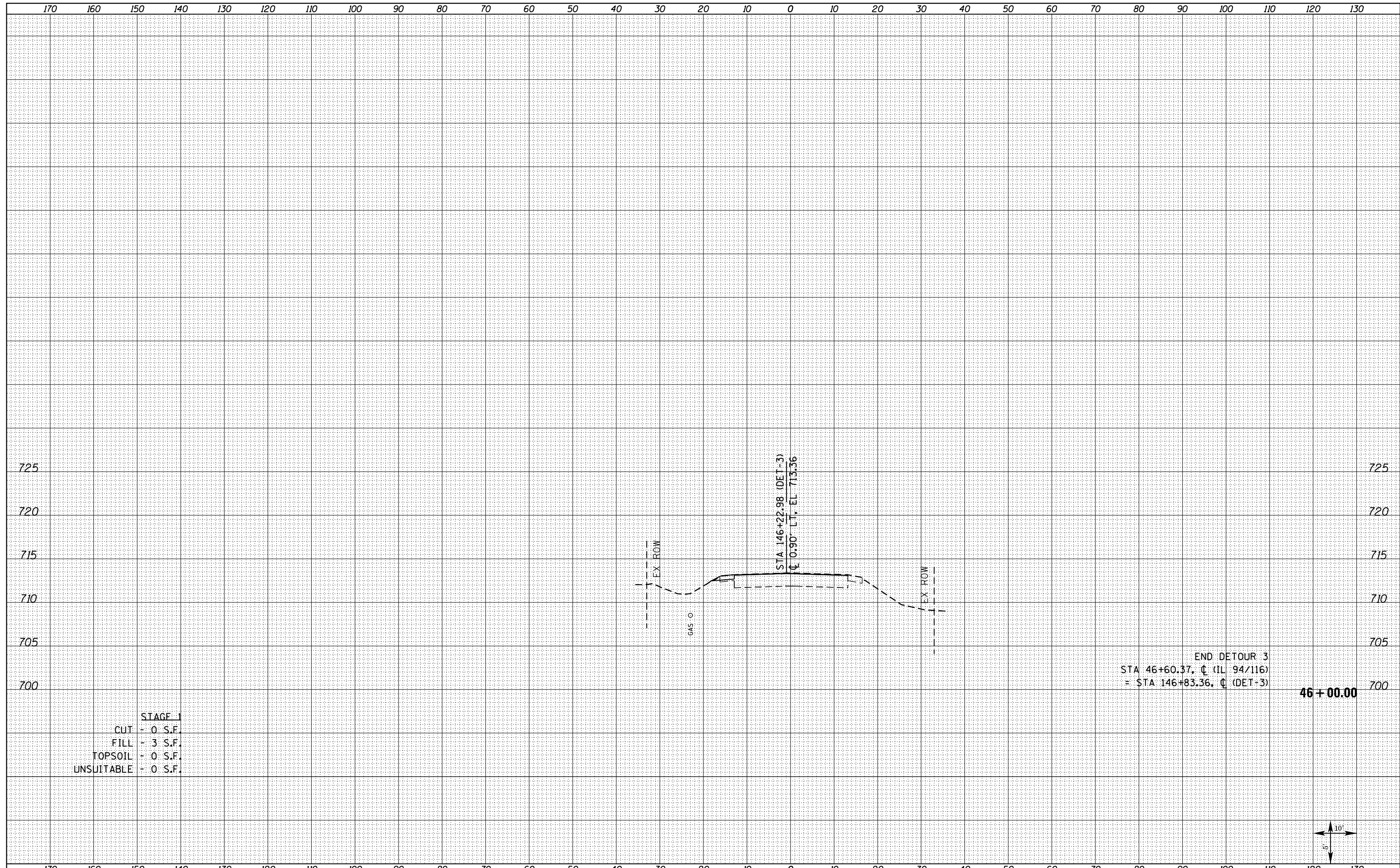
SCALE: NOTED      SHEET NO. 32 OF 33 SHEETS      STA. 45+00.00 TO STA. 45+60.08

F.A.P. RTE.	SECTION	COUNTY	TOTAL SHEETS	SHEET NO.
313	7-2 ; 6-1	HENDERSON	976	860
CONTRACT NO. 68409				
ILLINOIS FED. AID PROJECT				



DATE	
BY	
FINAL SURVEY	SURVEYED
NOTE BOOK	PLOTTED
NO.	TEMPLATE
	AREAS CHECKED

DATE	
BY	
ORIGINAL SURVEY	SURVEYED
NOTE BOOK	PLOTTED
NO.	TEMPLATE
	AREAS CHECKED



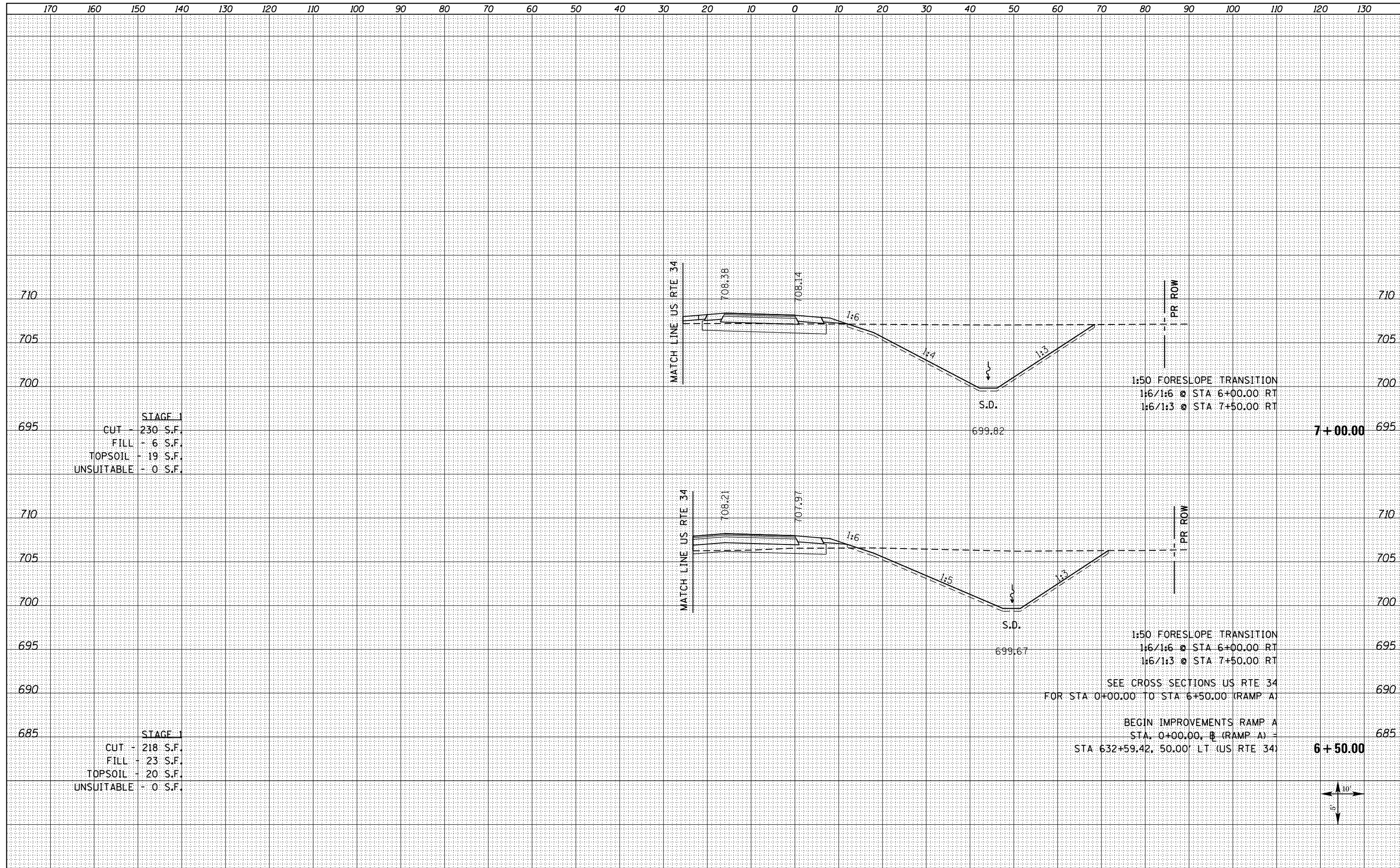
END DETOUR 3  
 STA 46+60.37, C (IL 94/116)  
 = STA 146+83.36, C (DET-3)

46 + 00.00



DATE	
BY	
SURVEYED	
PLOTTED	
TEMPLATE	
AREAS CHECKED	
NO.	

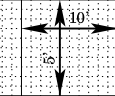
DATE	
BY	
SURVEYED	
PLOTTED	
TEMPLATE	
AREAS CHECKED	
NO.	



STAGE 1  
 CUT - 230 S.F.  
 FILL - 6 S.F.  
 TOPSOIL - 19 S.F.  
 UNSUITABLE - 0 S.F.

STAGE 1  
 CUT - 218 S.F.  
 FILL - 23 S.F.  
 TOPSOIL - 20 S.F.  
 UNSUITABLE - 0 S.F.

1:50 FORESLOPE TRANSITION  
 1:6/1:6 @ STA 6+00.00 RT  
 1:6/1:3 @ STA 7+50.00 RT  
 SEE CROSS SECTIONS US RTE 34  
 FOR STA 0+00.00 TO STA 6+50.00 (RAMP A)  
 BEGIN IMPROVEMENTS RAMP A  
 STA. 0+00.00, @ (RAMP A) -  
 STA 632+59.42, 50.00' LT (US RTE 34)



FILE NAME = D468409-SHT-XSSHT-RAMPA\_REV.dgn

USER NAME = zechl	DESIGNED - DBS	REVISED -
	DRAWN - PSBA	REVISED -
PLOT SCALE = 20.0000' / in.	CHECKED - CSB	REVISED -
PLOT DATE = 10/16/2012	DATE - 10/2012	REVISED -

STATE OF ILLINOIS  
 DEPARTMENT OF TRANSPORTATION

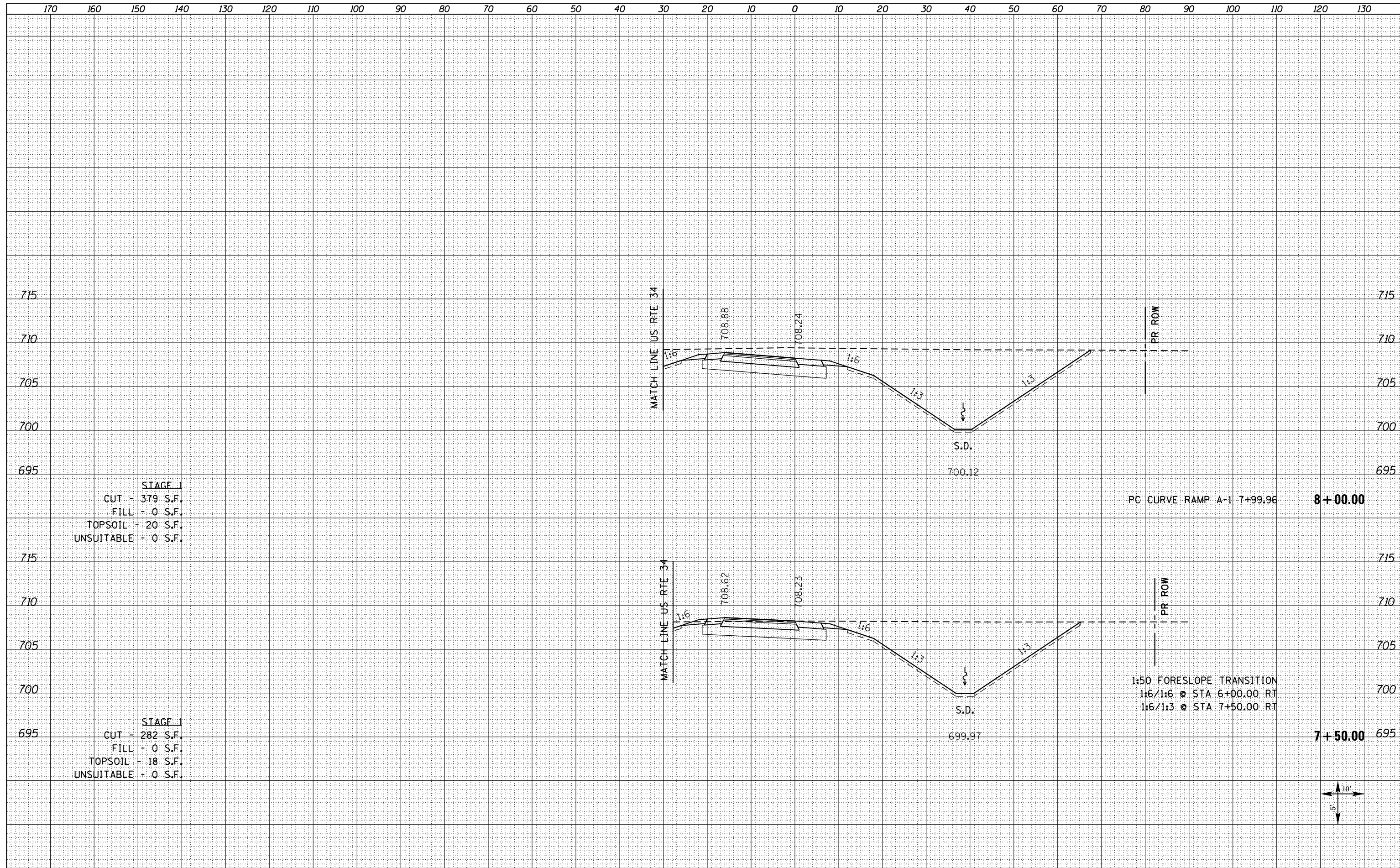
CROSS SECTIONS  
 RAMP A

SCALE: NOTED SHEET NO. 1 OF 15 SHEETS STA. 6+50.00 TO STA. 7+00.00

F.A.P. RTE.	SECTION	COUNTY	TOTAL SHEETS	SHEET NO.
313	7-2 ; 6-1	HENDERSON	976	862
CONTRACT NO. 68409				
ILLINOIS FED. AID PROJECT				

DATE	
BY	
FINISHED SURVEY	
PLOTTED	
NOTE BOOK	
AREAS CHECKED	
NO.	

DATE	
BY	
ORIGINAL SURVEY	
PLOTTED	
NOTE BOOK	
AREAS CHECKED	
NO.	

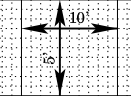


**STAGE 1**  
 CUT - 379 S.F.  
 FILL - 0 S.F.  
 TOPSOIL - 20 S.F.  
 UNSUITABLE - 0 S.F.

**STAGE 1**  
 CUT - 282 S.F.  
 FILL - 0 S.F.  
 TOPSOIL - 18 S.F.  
 UNSUITABLE - 0 S.F.

PC CURVE RAMP A-1 7+99.96 **8 + 00.00**

1:50 FORESLOPE TRANSITION  
 1:6/1:6 @ STA 6+00.00 RT  
 1:6/1:3 @ STA 7+50.00 RT



FILE NAME =  
 D468409-SHT-XSSHT-RAMPA\_REV.dgn

USER NAME = zechl  
 DESIGNED - DBS  
 DRAWN - PSBA  
 CHECKED - CSB  
 DATE - 10/2012

REVISED -  
 REVISED -  
 REVISED -  
 REVISED -

**STATE OF ILLINOIS  
 DEPARTMENT OF TRANSPORTATION**

**CROSS SECTIONS  
 RAMP A**

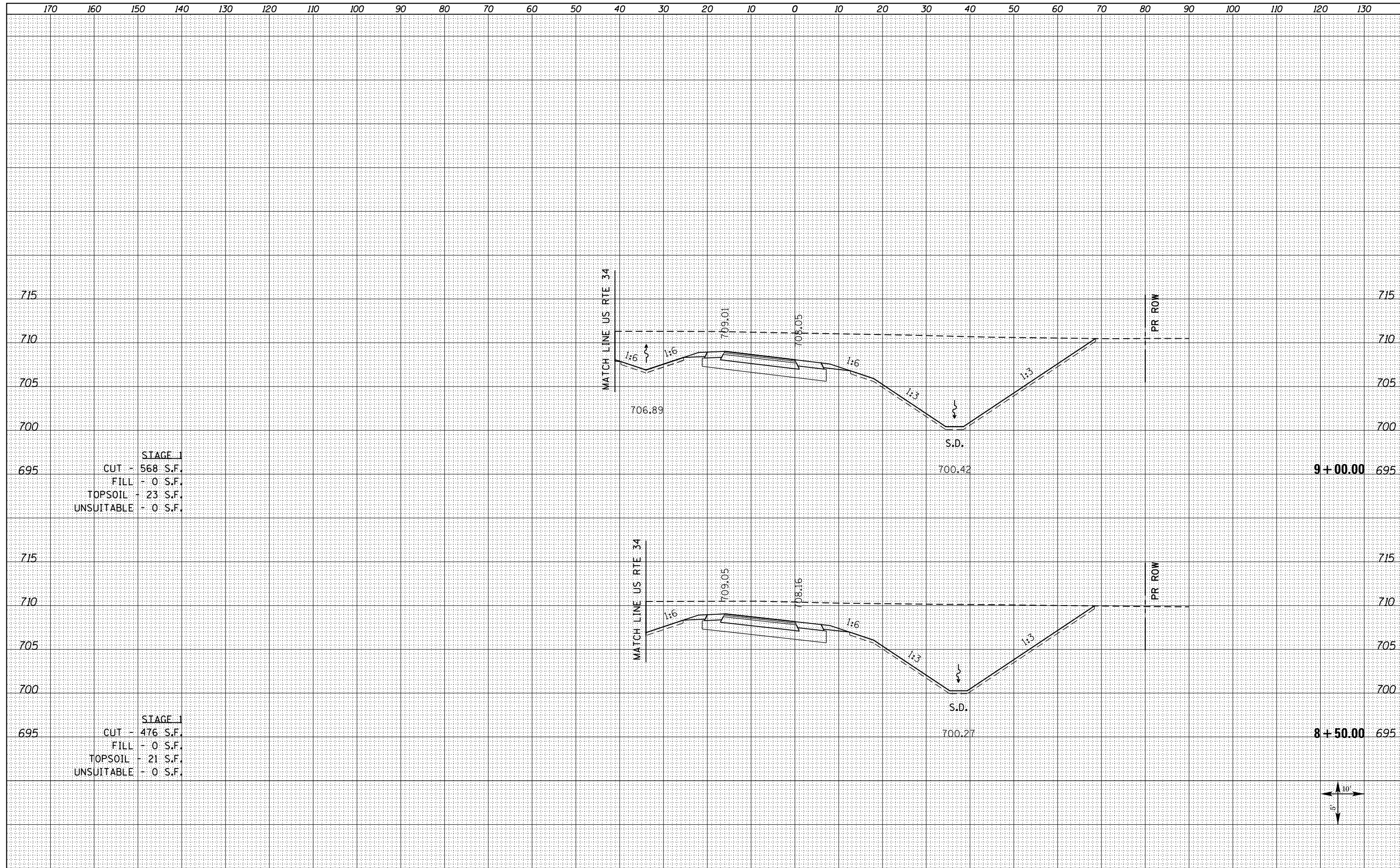
SCALE: NOTED SHEET NO. 2 OF 15 SHEETS STA. 7+50.00 TO STA. 8+00.00

F.A.P. RTE.	SECTION	COUNTY	TOTAL SHEETS	SHEET NO.
313	7-2 ; 6-1	HENDERSON	976	863
CONTRACT NO. 68409				

ILLINOIS FED. AID PROJECT

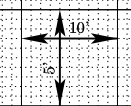
DATE	
BY	
FINISHED SURVEY	
PLOTTED	
NOTE BOOK	
AREAS CHECKED	

DATE	
BY	
ORIGINAL SURVEY	
PLOTTED	
NOTE BOOK	
AREAS CHECKED	



**STAGE 1**  
 CUT - 568 S.F.  
 FILL - 0 S.F.  
 TOPSOIL - 23 S.F.  
 UNSUITABLE - 0 S.F.

**STAGE 1**  
 CUT - 476 S.F.  
 FILL - 0 S.F.  
 TOPSOIL - 21 S.F.  
 UNSUITABLE - 0 S.F.



FILE NAME = D468409-SHT-XSSHT-RAMPA\_REV.dgn

USER NAME = zach1  
 DESIGNED - DBS  
 DRAWN - PSBA  
 CHECKED - CSB  
 DATE - 10/2012

REVISED -  
 REVISED -  
 REVISED -  
 REVISED -

**STATE OF ILLINOIS  
 DEPARTMENT OF TRANSPORTATION**

**CROSS SECTIONS  
 RAMP A**

SCALE: NOTED SHEET NO. 3 OF 15 SHEETS STA. 8+50.00 TO STA. 9+00.00

F.A.P. RTE.	SECTION	COUNTY	TOTAL SHEETS	SHEET NO.
313	7-2 ; 6-1	HENDERSON	976	864
CONTRACT NO. 68409				

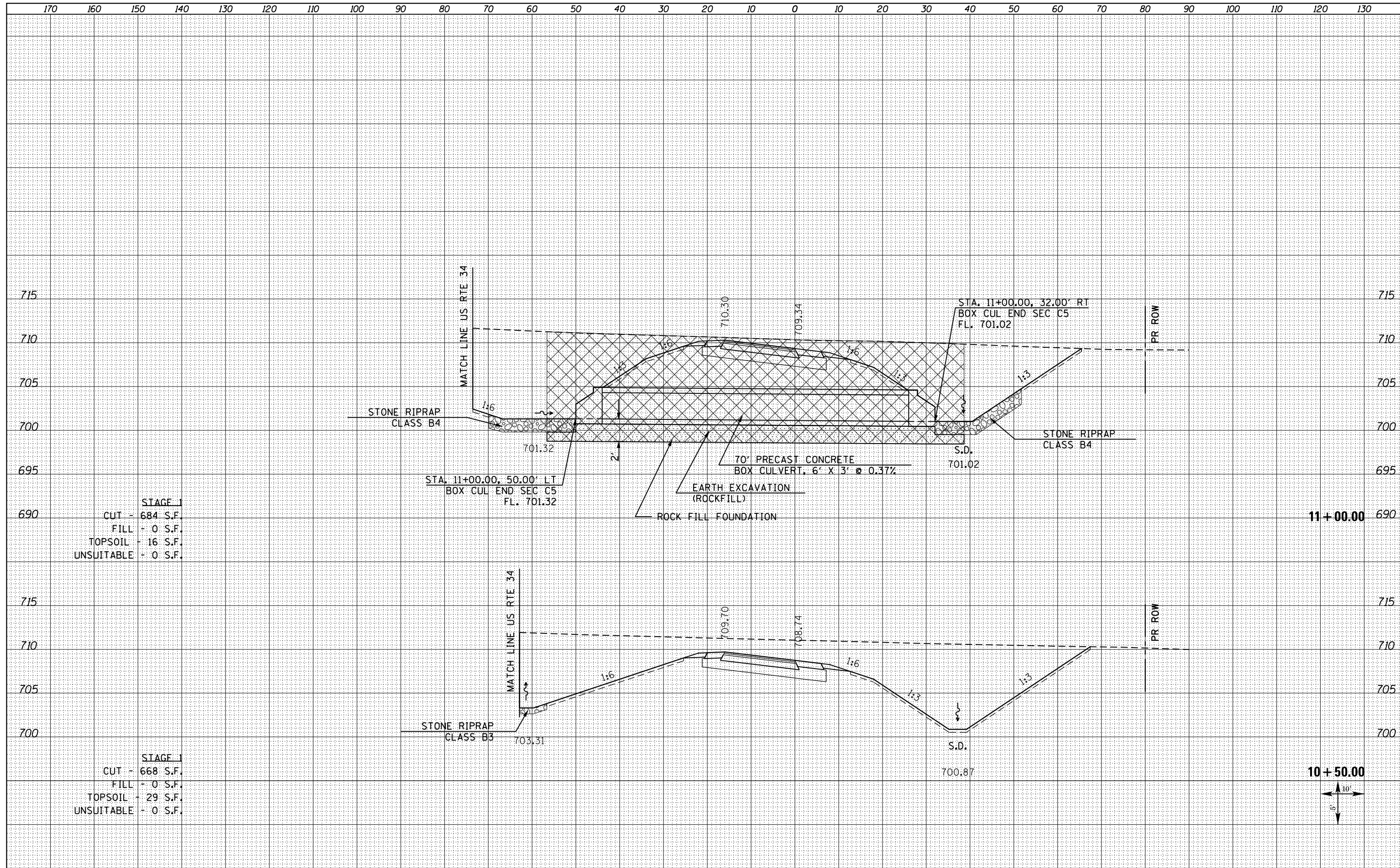
ILLINOIS FED. AID PROJECT





DATE	
BY	
SURVEYED	
PLOTTED	
TEMPLATE	
NOTE BOOK	
AREAS CHECKED	
NO.	

DATE	
BY	
SURVEYED	
PLOTTED	
TEMPLATE	
NOTE BOOK	
AREAS CHECKED	
NO.	

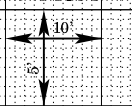


**STAGE 1**  
 CUT - 684 S.F.  
 FILL - 0 S.F.  
 TOPSOIL - 16 S.F.  
 UNSUITABLE - 0 S.F.

**11 + 00.00**

**STAGE 1**  
 CUT - 668 S.F.  
 FILL - 0 S.F.  
 TOPSOIL - 29 S.F.  
 UNSUITABLE - 0 S.F.

**10 + 50.00**



FILE NAME =  
 D468409-SHT-XSSHT-RAMPA\_REV.dgn

USER NAME = zach1	DESIGNED - DBS	REVISED -
	DRAWN - PSBA	REVISED -
PLOT SCALE = 20.0000' / in.	CHECKED - CSB	REVISED -
PLOT DATE = 10/16/2012	DATE - 10/2012	REVISED -

**STATE OF ILLINOIS  
 DEPARTMENT OF TRANSPORTATION**

**CROSS SECTIONS  
 RAMP A**

SCALE: NOTED SHEET NO. 5 OF 15 SHEETS STA. 10+50.00 TO STA. 11+00.00

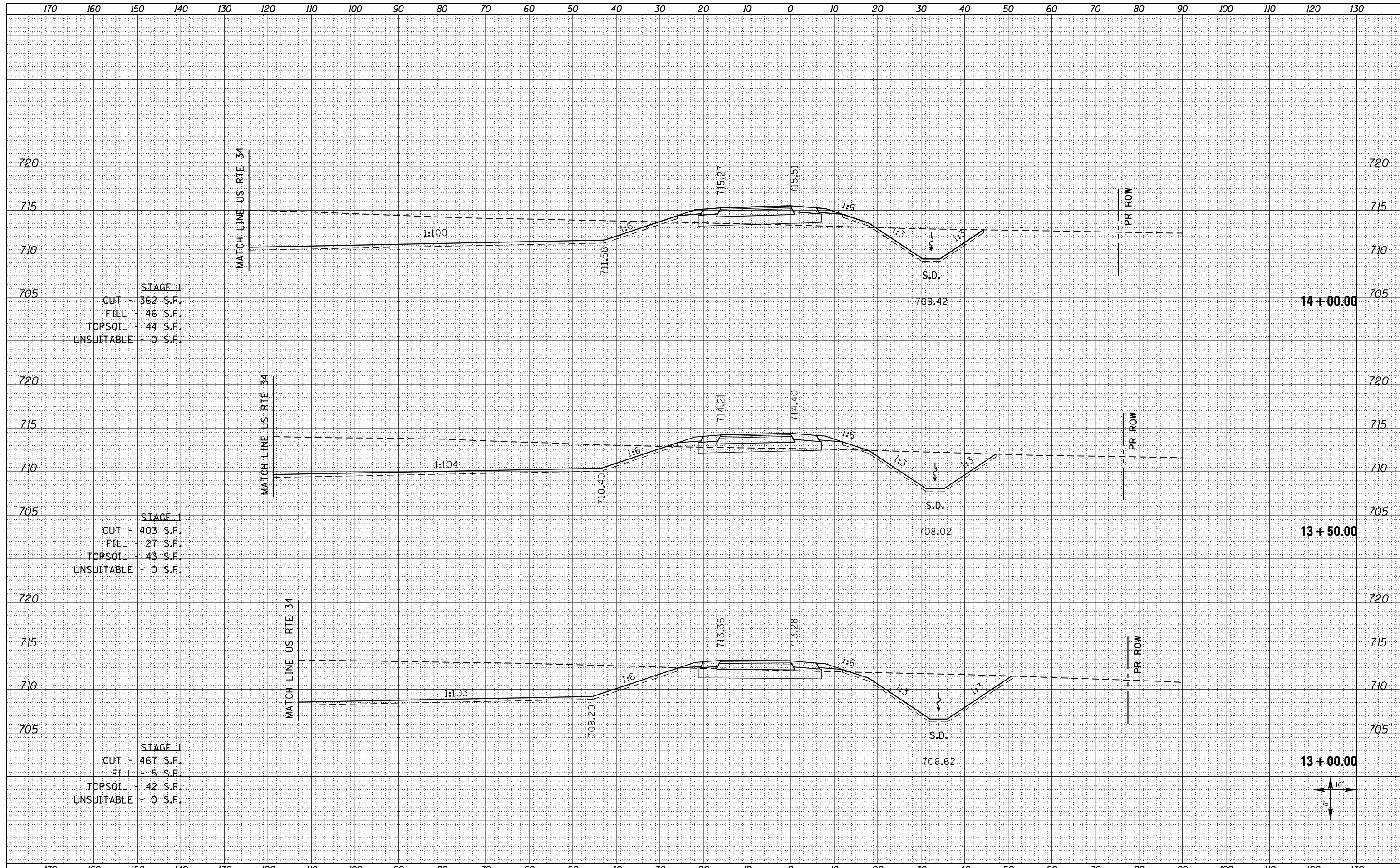
F.A.P. RTE.	SECTION	COUNTY	TOTAL SHEETS	SHEET NO.
313	7-2 ; 6-1	HENDERSON	976	866
CONTRACT NO. 68409				
ILLINOIS FED. AID PROJECT				





DATE	
BY	
FINAL SURVEY	
SURVEYED	
PLOTTED	
TEMPLATE	
NOTE BOOK	
AREAS CHECKED	
NO.	

DATE	
BY	
ORIGINAL SURVEY	
SURVEYED	
PLOTTED	
TEMPLATE	
NOTE BOOK	
AREAS CHECKED	
NO.	



STAGE 1  
 CUT - 362 S.F.  
 FILL - 46 S.F.  
 TOPSOIL - 44 S.F.  
 UNSUITABLE - 0 S.F.

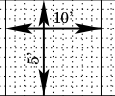
STAGE 1  
 CUT - 403 S.F.  
 FILL - 27 S.F.  
 TOPSOIL - 43 S.F.  
 UNSUITABLE - 0 S.F.

STAGE 1  
 CUT - 467 S.F.  
 FILL - 5 S.F.  
 TOPSOIL - 42 S.F.  
 UNSUITABLE - 0 S.F.

14 + 00.00

13 + 50.00

13 + 00.00

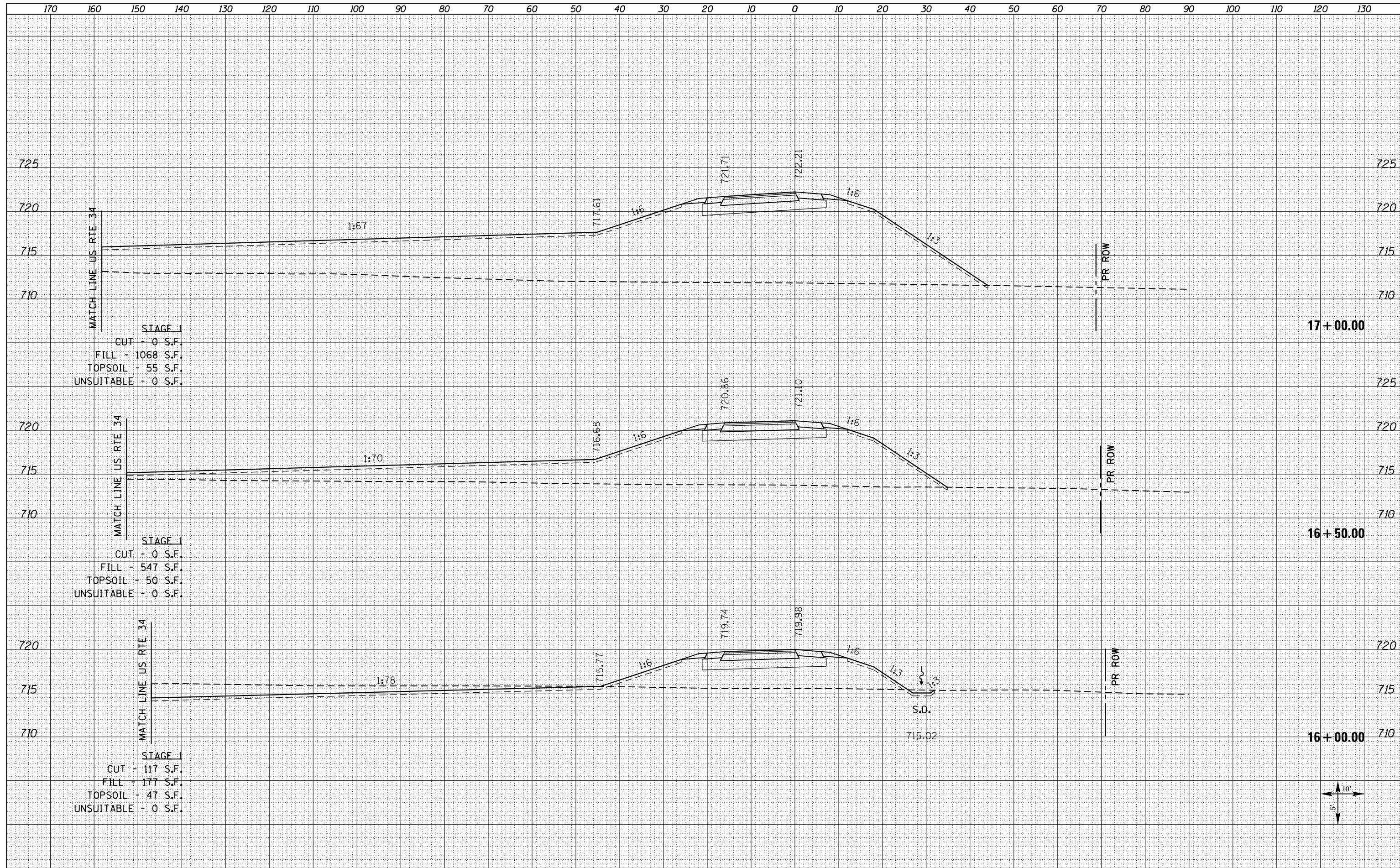


FILE NAME = D468409-SHT-XSSHT-RAMPA_REV.dgn	USER NAME = zechl	DESIGNED - DBS	REVISIED -	<b>STATE OF ILLINOIS</b> <b>DEPARTMENT OF TRANSPORTATION</b>	<b>CROSS SECTIONS</b> <b>RAMP A</b>			F.A.P. RTE. 313	SECTION 7-2 ; 6-1	COUNTY HENDERSON	TOTAL SHEETS 976	SHEET NO. 869
PLOT SCALE = 20.0000' / in.		CHECKED - CSB	REVISIED -					SCALE: NOTED	SHEET NO. 8 OF 15 SHEETS	STA. 13+00.00 TO STA. 14+00.00	CONTRACT NO. 68409	
PLOT DATE = 10/16/2012		DATE - 10/2012	REVISIED -		ILLINOIS FED. AID PROJECT							



DATE	
BY	
FINAL SURVEY	SURVEYED
NOTE BOOK	PLOTTED
NO.	TEMPLATE
	AREAS CHECKED

DATE	
BY	
ORIGINAL SURVEY	SURVEYED
NOTE BOOK	PLOTTED
NO.	TEMPLATE
	AREAS CHECKED



STAGE 1  
 CUT - 0 S.F.  
 FILL - 1068 S.F.  
 TOPSOIL - 55 S.F.  
 UNSUITABLE - 0 S.F.

STAGE 1  
 CUT - 0 S.F.  
 FILL - 547 S.F.  
 TOPSOIL - 50 S.F.  
 UNSUITABLE - 0 S.F.

STAGE 1  
 CUT - 117 S.F.  
 FILL - 177 S.F.  
 TOPSOIL - 47 S.F.  
 UNSUITABLE - 0 S.F.

FILE NAME =  
 D468409-SHT-XSSHT-RAMPA\_REV.dgn

USER NAME = zachl  
 DESIGNED - DBS  
 DRAWN - PSBA  
 CHECKED - CSB  
 DATE - 10/2012

REVISED -  
 REVISED -  
 REVISED -  
 REVISED -

STATE OF ILLINOIS  
 DEPARTMENT OF TRANSPORTATION

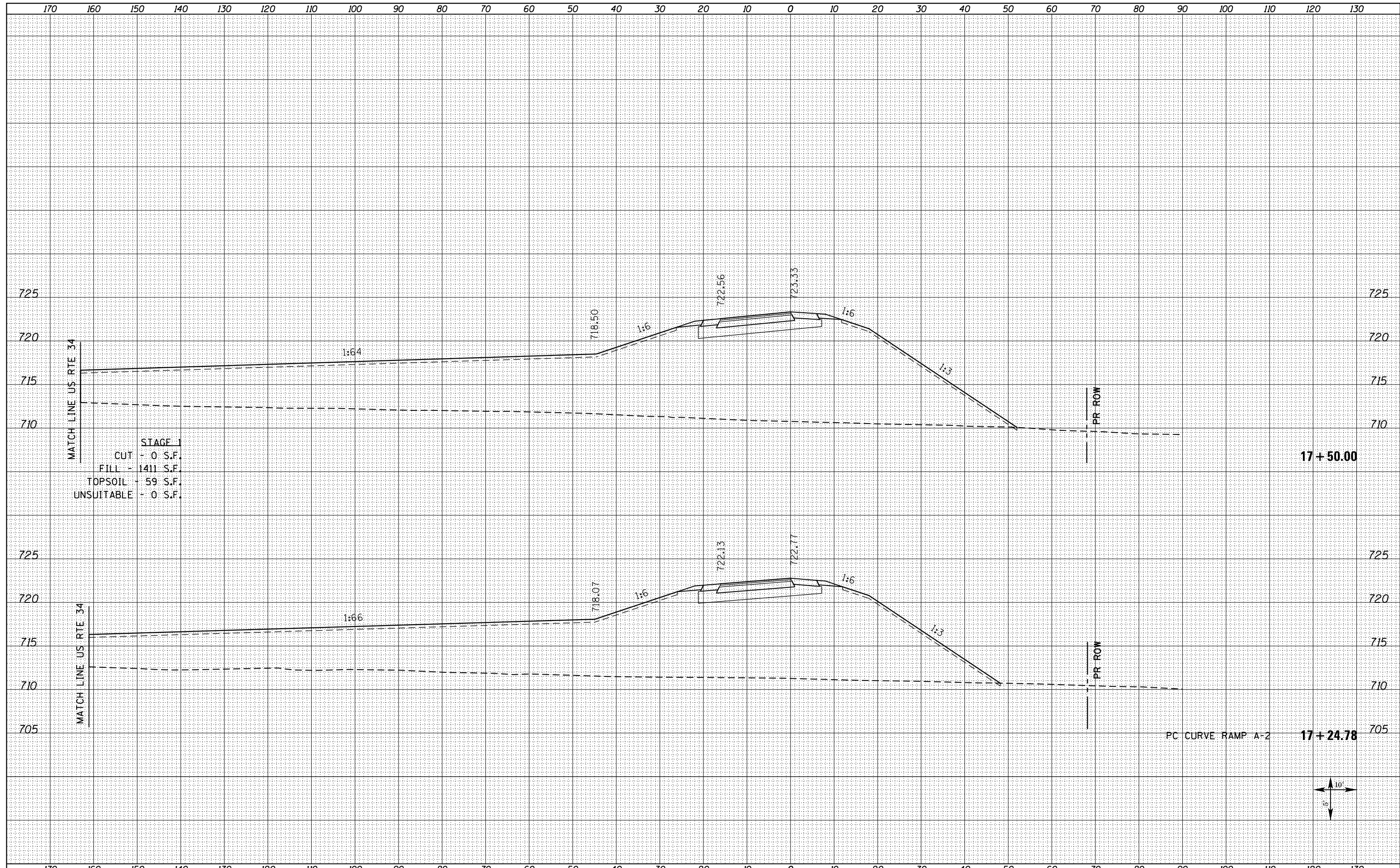
CROSS SECTIONS  
 RAMP A

SCALE: NOTED SHEET NO. 10 OF 15 SHEETS STA. 16+00.00 TO STA. 17+00.00

F.A.P. RTE.	SECTION	COUNTY	TOTAL SHEETS	SHEET NO.
313	7-2 ; 6-1	HENDERSON	976	871
CONTRACT NO. 68409				

DATE	
BY	
FINISHED SURVEY	
PLOTTED TEMPLATE	
NOTE BOOK	
AREAS CHECKED	
NO.	

DATE	
BY	
ORIGINAL SURVEY	
PLOTTED TEMPLATE	
NOTE BOOK	
AREAS CHECKED	
NO.	



STAGE 1  
 CUT - 0 S.F.  
 FILL - 1411 S.F.  
 TOPSOIL - 59 S.F.  
 UNSUITABLE - 0 S.F.

PC CURVE RAMP A-2 17+24.78



FILE NAME =  
 D468409-SHT-XSSHT-RAMPA\_REV.dgn

USER NAME = zechl	DESIGNED - DBS	REVISED -
	DRAWN - PSBA	REVISED -
PLOT SCALE = 20.0000' / in.	CHECKED - CSB	REVISED -
PLOT DATE = 10/16/2012	DATE - 10/2012	REVISED -

**STATE OF ILLINOIS  
 DEPARTMENT OF TRANSPORTATION**

**CROSS SECTIONS  
 RAMP A**

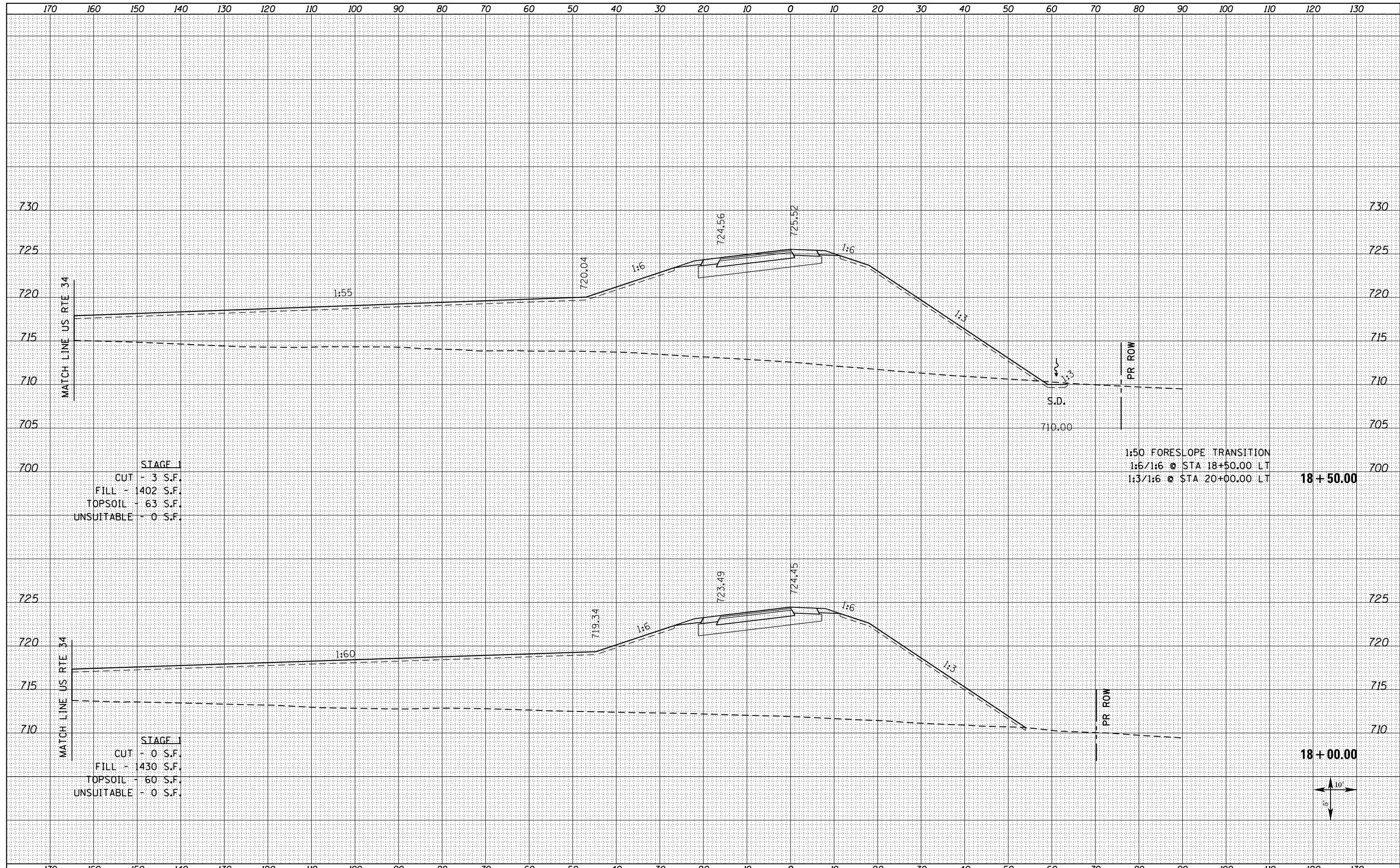
SCALE: NOTED SHEET NO. 11 OF 15 SHEETS STA. 17+24.78 TO STA. 17+50.00

F.A.P. RTE.	SECTION	COUNTY	TOTAL SHEETS	SHEET NO.
313	7-2 ; 6-1	HENDERSON	976	872
CONTRACT NO. 68409				
ILLINOIS FED. AID PROJECT				



DATE	
BY	
FINISHED SURVEY	
PLOTTED TEMPLATE	
NOTE BOOK	
AREAS CHECKED	
NO.	

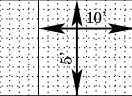
DATE	
BY	
ORIGINAL SURVEY	
PLOTTED TEMPLATE	
NOTE BOOK	
AREAS CHECKED	
NO.	



STAGE 1  
 CUT - 3 S.F.  
 FILL - 1402 S.F.  
 TOPSOIL - 63 S.F.  
 UNSUITABLE - 0 S.F.

STAGE 1  
 CUT - 0 S.F.  
 FILL - 1430 S.F.  
 TOPSOIL - 60 S.F.  
 UNSUITABLE - 0 S.F.

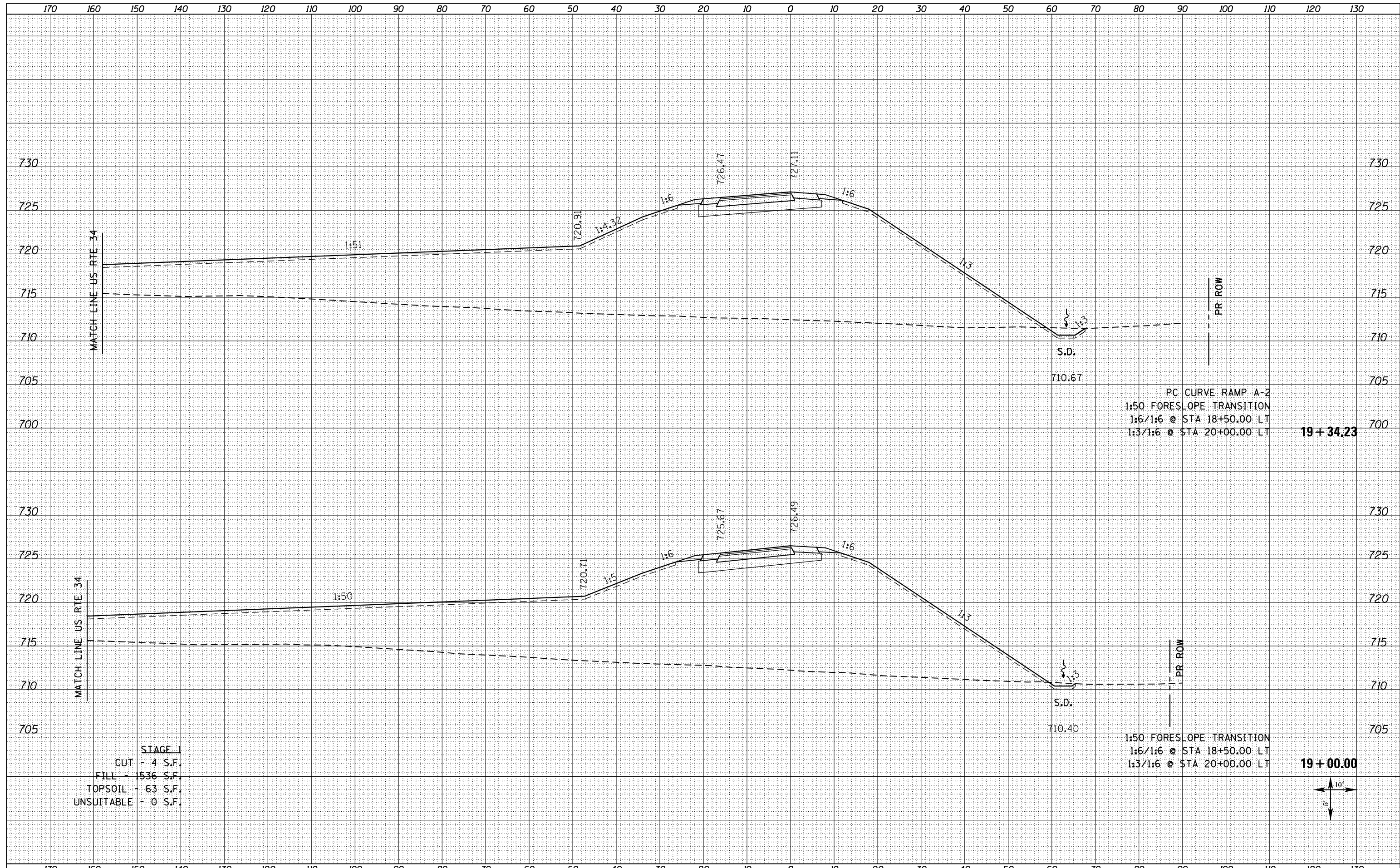
1:50 FORESLOPE TRANSITION  
 1:6/1:6 @ STA 18+50.00 LT  
 1:3/1:6 @ STA 20+00.00 LT



FILE NAME = D468409-SHT-XSSHT-RAMPA_REV.dgn	USER NAME = zechl	DESIGNED - DBS	REVISIED -	<b>STATE OF ILLINOIS</b> <b>DEPARTMENT OF TRANSPORTATION</b>	<b>CROSS SECTIONS</b> <b>RAMP A</b>			F.A.P. RTE. 313	SECTION 7-2 ; 6-1	COUNTY HENDERSON	TOTAL SHEETS 976	SHEET NO. 873
	PLOT SCALE = 20.0000' / in.	CHECKED - CSB	REVISIED -		SCALE: NOTED	SHEET NO. 12 OF 15 SHEETS	STA. 18+00.00	TO STA. 18+50.00	CONTRACT NO. 68409			
	PLOT DATE = 10/16/2012	DATE - 10/2012	REVISIED -		ILLINOIS FED. AID PROJECT							

DATE	
BY	
SURVEYED	
PLOTTED	
TEMPLATE	
NOTE BOOK	
AREAS CHECKED	
NO.	

DATE	
BY	
SURVEYED	
PLOTTED	
TEMPLATE	
NOTE BOOK	
AREAS CHECKED	
NO.	



PC CURVE RAMP A-2  
 1:50 FORESLOPE TRANSITION  
 1:6/1:6 @ STA 18+50.00 LT  
 1:3/1:6 @ STA 20+00.00 LT

19 + 34.23

1:50 FORESLOPE TRANSITION  
 1:6/1:6 @ STA 18+50.00 LT  
 1:3/1:6 @ STA 20+00.00 LT

19 + 00.00

STAGE 1  
 CUT - 4 S.F.  
 FILL - 1536 S.F.  
 TOPSOIL - 63 S.F.  
 UNSUITABLE - 0 S.F.



FILE NAME = D468409-SHT-XSSHT-RAMPA\_REV.dgn

USER NAME = zachl	DESIGNED - DBS	REVISED -
	DRAWN - PSBA	REVISED -
PLOT SCALE = 20.0000' / in.	CHECKED - CSB	REVISED -
PLOT DATE = 10/16/2012	DATE - 10/2012	REVISED -

STATE OF ILLINOIS  
 DEPARTMENT OF TRANSPORTATION

CROSS SECTIONS  
 RAMP A

SCALE: NOTED SHEET NO. 13 OF 15 SHEETS STA. 19+00.00 TO STA. 19+34.23

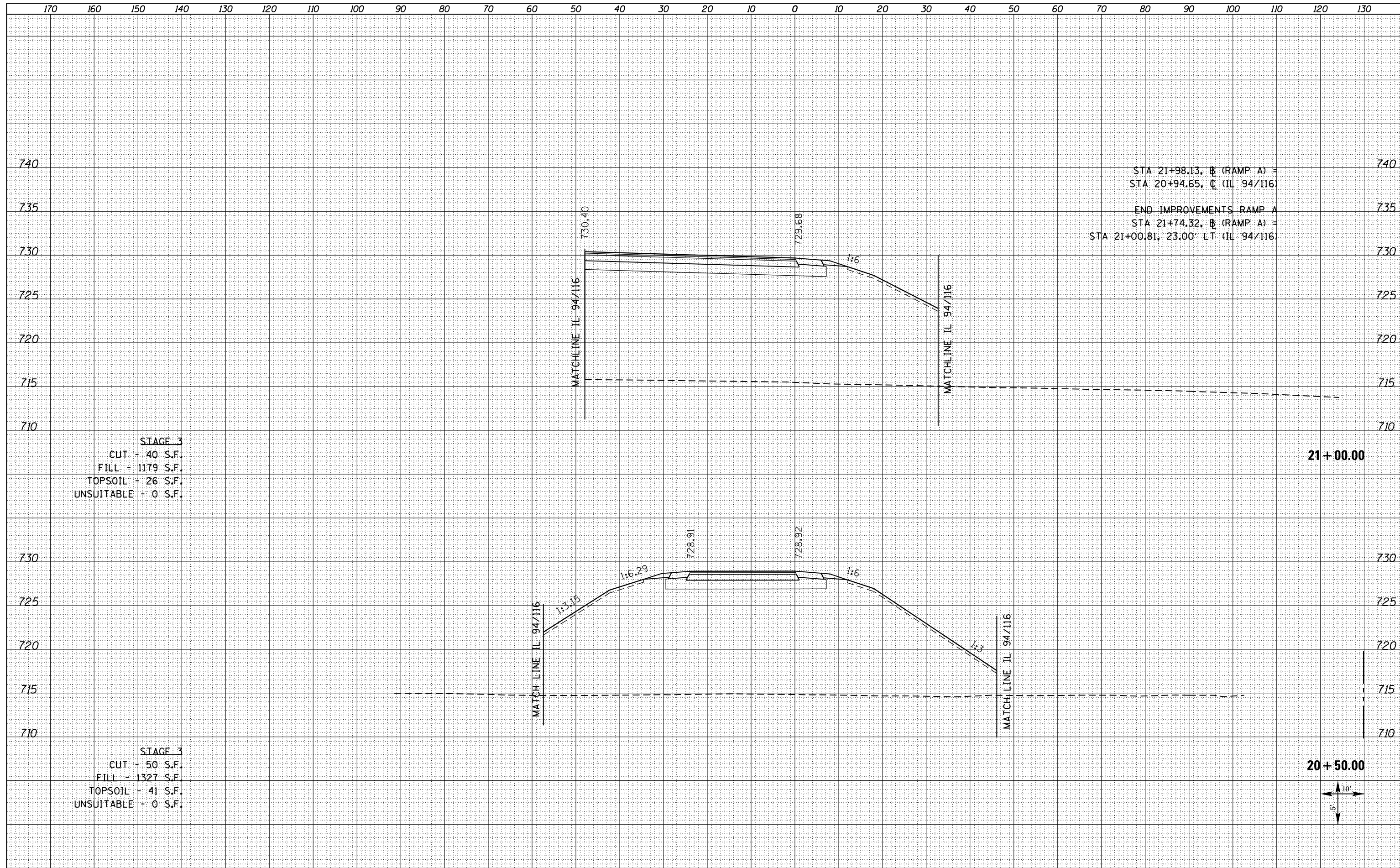
F.A.P. RTE.	SECTION	COUNTY	TOTAL SHEETS	SHEET NO.
313	7-2 ; 6-1	HENDERSON	976	874
				CONTRACT NO. 68409

ILLINOIS FED. AID PROJECT



DATE	
BY	
SURVEYED	
PLOTTED	
TEMPLATE	
AREAS CHECKED	
NO.	

DATE	
BY	
SURVEYED	
PLOTTED	
TEMPLATE	
AREAS CHECKED	
NO.	



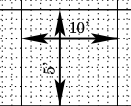
STA 21+98.13, B (RAMP A) = 740  
 STA 20+94.65, C (IL 94/116) = 735  
 END IMPROVEMENTS RAMP A  
 STA 21+74.32, B (RAMP A) = 730  
 STA 21+00.81, 23.00' LT (IL 94/116) = 715

STAGE 3  
 CUT - 40 S.F.  
 FILL - 1179 S.F.  
 TOPSOIL - 26 S.F.  
 UNSUITABLE - 0 S.F.

STAGE 3  
 CUT - 50 S.F.  
 FILL - 1327 S.F.  
 TOPSOIL - 41 S.F.  
 UNSUITABLE - 0 S.F.

21 + 00.00

20 + 50.00



FILE NAME = D468409-SHT-XSSHT-RAMPA\_REV.dgn

USER NAME = zachl  
 DESIGNED - DBS  
 DRAWN - PSBA  
 CHECKED - CSB  
 DATE - 10/2012

REVISED -  
 REVISED -  
 REVISED -  
 REVISED -

STATE OF ILLINOIS  
 DEPARTMENT OF TRANSPORTATION

CROSS SECTIONS  
 RAMP A

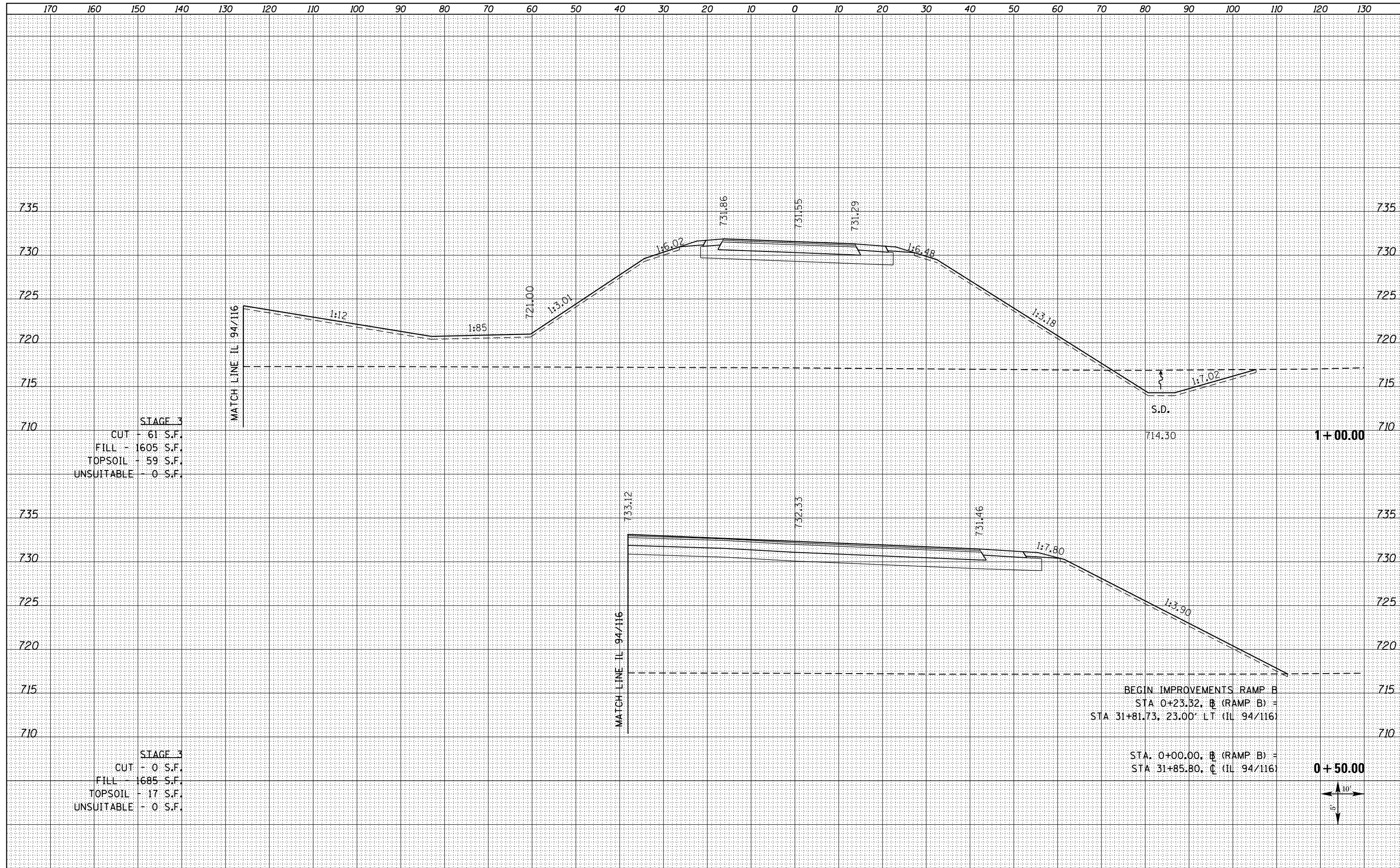
SCALE: NOTED SHEET NO. 15 OF 15 SHEETS STA. 20+50.00 TO STA. 21+00.00

F.A.P. RTE.	SECTION	COUNTY	TOTAL SHEETS	SHEET NO.
313	7-2 ; 6-1	HENDERSON	976	876
CONTRACT NO. 68409				

ILLINOIS FED. AID PROJECT

DATE	
BY	
FINAL SURVEY	SURVEYED
NOTE BOOK	PLOTTED
NO.	TEMPLATE
	AREAS CHECKED

DATE	
BY	
ORIGINAL SURVEY	SURVEYED
NOTE BOOK	PLOTTED
NO.	TEMPLATE
	AREAS CHECKED



FILE NAME = D468409-SHT-XSSHT-RAMPB\_REV.dgn

USER NAME = zechl	DESIGNED - DBS	REVISED -
	DRAWN - PSBA	REVISED -
PLOT SCALE = 20.0000' / in.	CHECKED - CSB	REVISED -
PLOT DATE = 10/16/2012	DATE - 10/2012	REVISED -

**STATE OF ILLINOIS  
DEPARTMENT OF TRANSPORTATION**

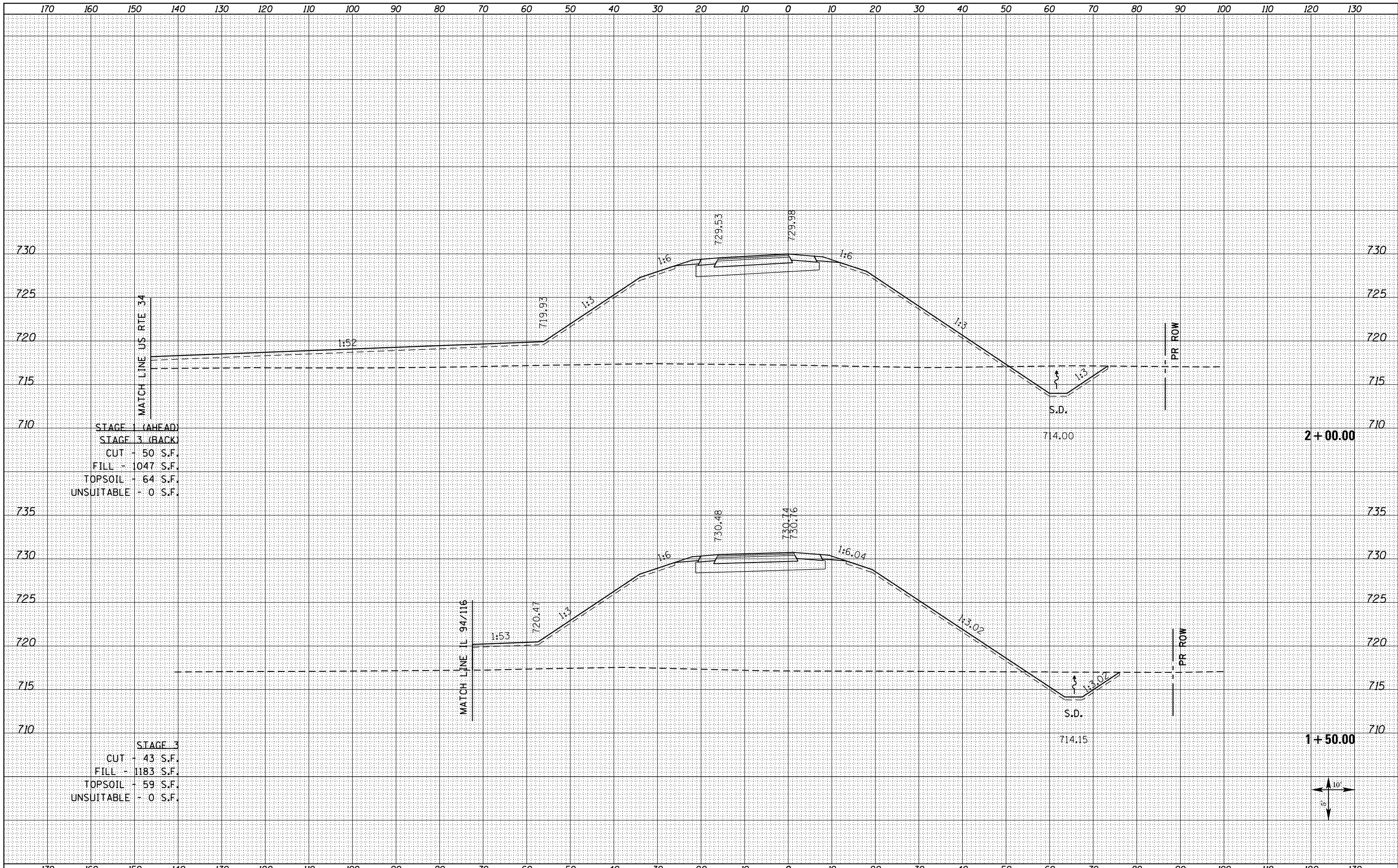
**CROSS SECTIONS  
RAMP B**

SCALE: NOTED SHEET NO. 1 OF 12 SHEETS STA. 0+50.00 TO STA. 1+00.00

F.A.P. RTE.	SECTION	COUNTY	TOTAL SHEETS	SHEET NO.
313	7-2 ; 6-1	HENDERSON	976	877
CONTRACT NO. 68409				
ILLINOIS FED. AID PROJECT				

DATE	
BY	
FINAL SURVEY	SURVEYED
NOTE BOOK	PLOTTED
NO.	TEMPLATE
	AREAS CHECKED

DATE	
BY	
ORIGINAL SURVEY	SURVEYED
NOTE BOOK	PLOTTED
NO.	TEMPLATE
	AREAS CHECKED



STAGE 1 (AHEAD)  
 STAGE 3 (BACK)  
 CUT - 50 S.F.  
 FILL - 1047 S.F.  
 TOPSOIL - 64 S.F.  
 UNSUITABLE - 0 S.F.

STAGE 3  
 CUT - 43 S.F.  
 FILL - 1183 S.F.  
 TOPSOIL - 59 S.F.  
 UNSUITABLE - 0 S.F.

FILE NAME = D468409-SHT-XSSHT-RAMPB\_REV.dgn

USER NAME = zachl	DESIGNED - DBS	REVISED -
	DRAWN - PSBA	REVISED -
PLOT SCALE = 20.0000' / in.	CHECKED - CSB	REVISED -
PLOT DATE = 10/16/2012	DATE - 10/2012	REVISED -

STATE OF ILLINOIS  
 DEPARTMENT OF TRANSPORTATION

CROSS SECTIONS  
 RAMP B

SCALE: NOTED SHEET NO. 2 OF 12 SHEETS STA. 1+50.00 TO STA. 2+00.00

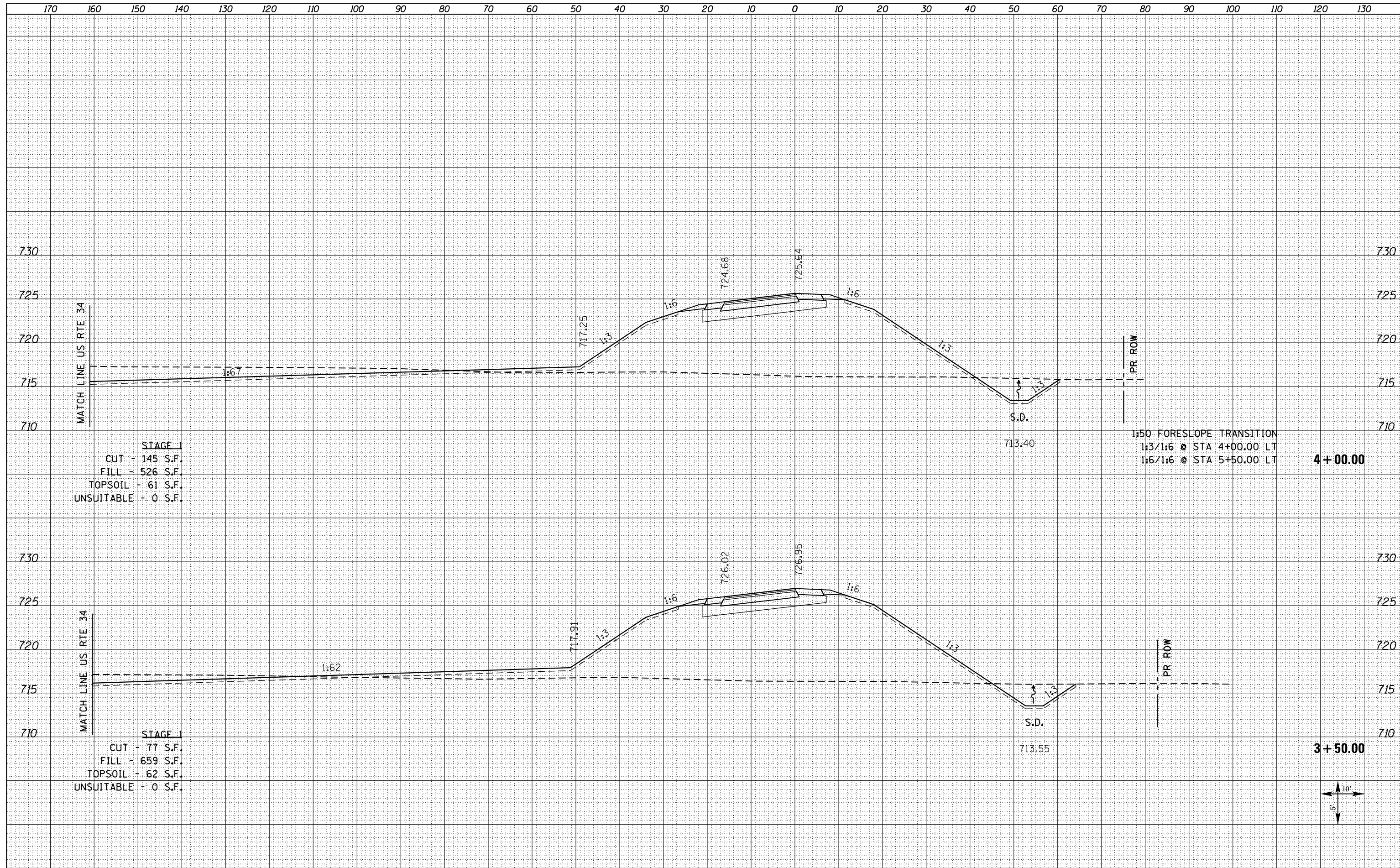
F.A.P. RTE. 313	SECTION 7-2 ; 6-1	COUNTY HENDERSON	TOTAL SHEETS 976	SHEET NO. 878
CONTRACT NO. 68409				

ILLINOIS FED. AID PROJECT



DATE	
BY	
FINAL SURVEY	SURVEYED
NOTE BOOK	PLOTTED
NO.	TEMPLATE
	AREAS CHECKED

DATE	
BY	
ORIGINAL SURVEY	SURVEYED
NOTE BOOK	PLOTTED
NO.	TEMPLATE
	AREAS CHECKED



STAGE 1  
 CUT - 145 S.F.  
 FILL - 526 S.F.  
 TOPSOIL - 61 S.F.  
 UNSUITABLE - 0 S.F.

1:50 FORESLOPE TRANSITION  
 1:3/1:6 @ STA 4+00.00 LT  
 1:6/1:6 @ STA 5+50.00 LT

4 + 00.00

STAGE 1  
 CUT - 77 S.F.  
 FILL - 659 S.F.  
 TOPSOIL - 62 S.F.  
 UNSUITABLE - 0 S.F.

3 + 50.00



FILE NAME = D468409-SHT-XSSHT-RAMPB\_REV.dgn

USER NAME = zachl	DESIGNED - DBS	REVISED -
	DRAWN - PSBA	REVISED -
PLOT SCALE = 20.0000' / in.	CHECKED - CSB	REVISED -
PLOT DATE = 10/16/2012	DATE - 10/2012	REVISED -

STATE OF ILLINOIS  
 DEPARTMENT OF TRANSPORTATION

CROSS SECTIONS  
 RAMP B

SCALE: NOTED SHEET NO. 4 OF 12 SHEETS STA. 3+50.00 TO STA. 4+00.00

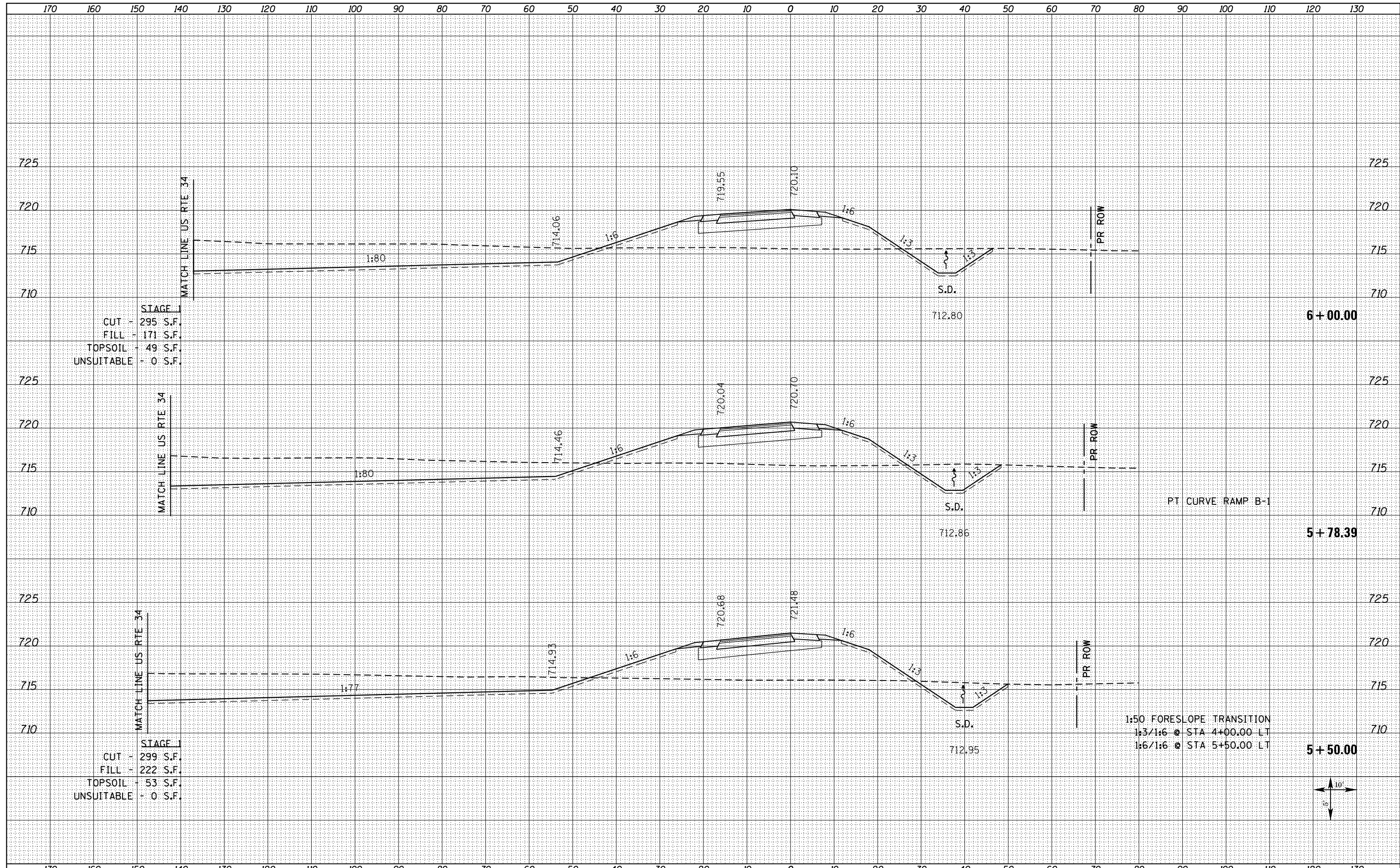
F.A.P. RTE.	SECTION	COUNTY	TOTAL SHEETS	SHEET NO.
313	7-2 ; 6-1	HENDERSON	976	880
CONTRACT NO. 68409				
ILLINOIS FED. AID PROJECT				





DATE	
BY	
SURVEYED	
PLOTTED	
TEMPLATE	
AREAS CHECKED	
NO.	

DATE	
BY	
SURVEYED	
PLOTTED	
TEMPLATE	
AREAS CHECKED	
NO.	



STAGE 1  
 CUT - 295 S.F.  
 FILL - 171 S.F.  
 TOPSOIL - 49 S.F.  
 UNSUITABLE - 0 S.F.

STAGE 1  
 CUT - 299 S.F.  
 FILL - 222 S.F.  
 TOPSOIL - 53 S.F.  
 UNSUITABLE - 0 S.F.

PT CURVE RAMP B-1

1:50 FORESLOPE TRANSITION  
 1:3/1:6 @ STA 4+00.00 LT  
 1:6/1:6 @ STA 5+50.00 LT



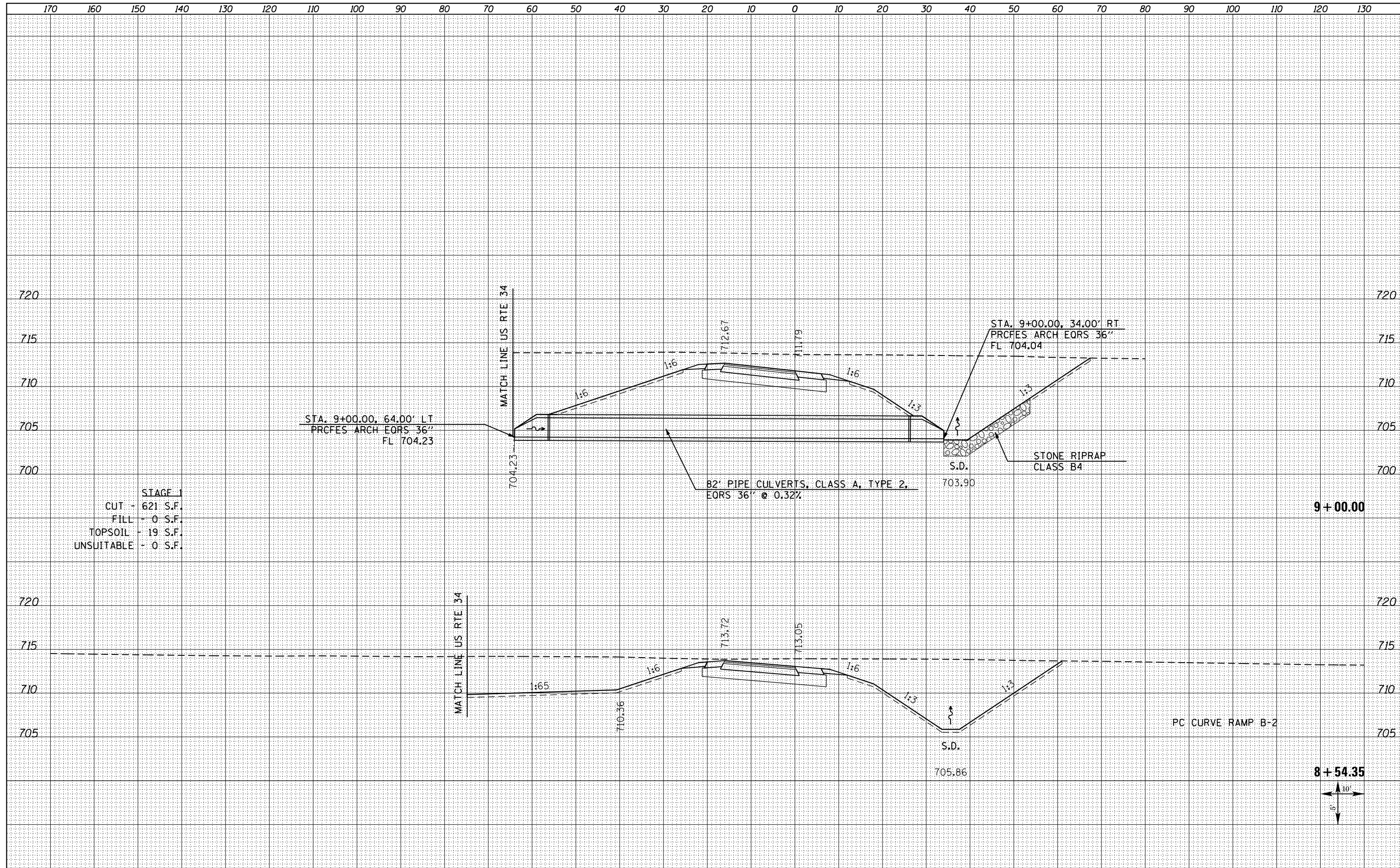
FILE NAME = D468409-SHT-XSSHT-RAMPB_REV.dgn	USER NAME = zach1	DESIGNED - DBS	REVISD -	<b>STATE OF ILLINOIS DEPARTMENT OF TRANSPORTATION</b>	<b>CROSS SECTIONS RAMP B</b>			F.A.P. RTE. 313	SECTION 7-2 ; 6-1	COUNTY HENDERSON	TOTAL SHEETS 976	SHEET NO. 882
		DRAWN - PSBA	REVISD -		SCALE: NOTED	SHEET NO. 6 OF 12 SHEETS	STA. 5+50.00 TO STA. 6+00.00	CONTRACT NO. 68409				
		CHECKED - CSB	REVISD -		ILLINOIS FED. AID PROJECT							
		DATE - 10/2012	REVISD -									





DATE	
BY	
SURVEYED	
PLOTTED	
TEMPLATE	
AREAS	
CHECKED	
NO.	

DATE	
BY	
SURVEYED	
PLOTTED	
TEMPLATE	
AREAS	
CHECKED	
NO.	



**STAGE 1**  
 CUT - 621 S.F.  
 FILL - 0 S.F.  
 TOPSOIL - 19 S.F.  
 UNSUITABLE - 0 S.F.

**9 + 00.00**

**8 + 54.35**



FILE NAME = D468409-SHT-XSSHT-RAMPB\_REV.dgn

USER NAME = zach1  
 DESIGNED - DBS  
 DRAWN - PSBA  
 CHECKED - CSB  
 DATE - 10/2012

REVISED -  
 REVISED -  
 REVISED -  
 REVISED -

**STATE OF ILLINOIS  
 DEPARTMENT OF TRANSPORTATION**

**CROSS SECTIONS  
 RAMP B**

SCALE: NOTED SHEET NO. 9 OF 12 SHEETS STA. 8+54.35 TO STA. 9+00.00

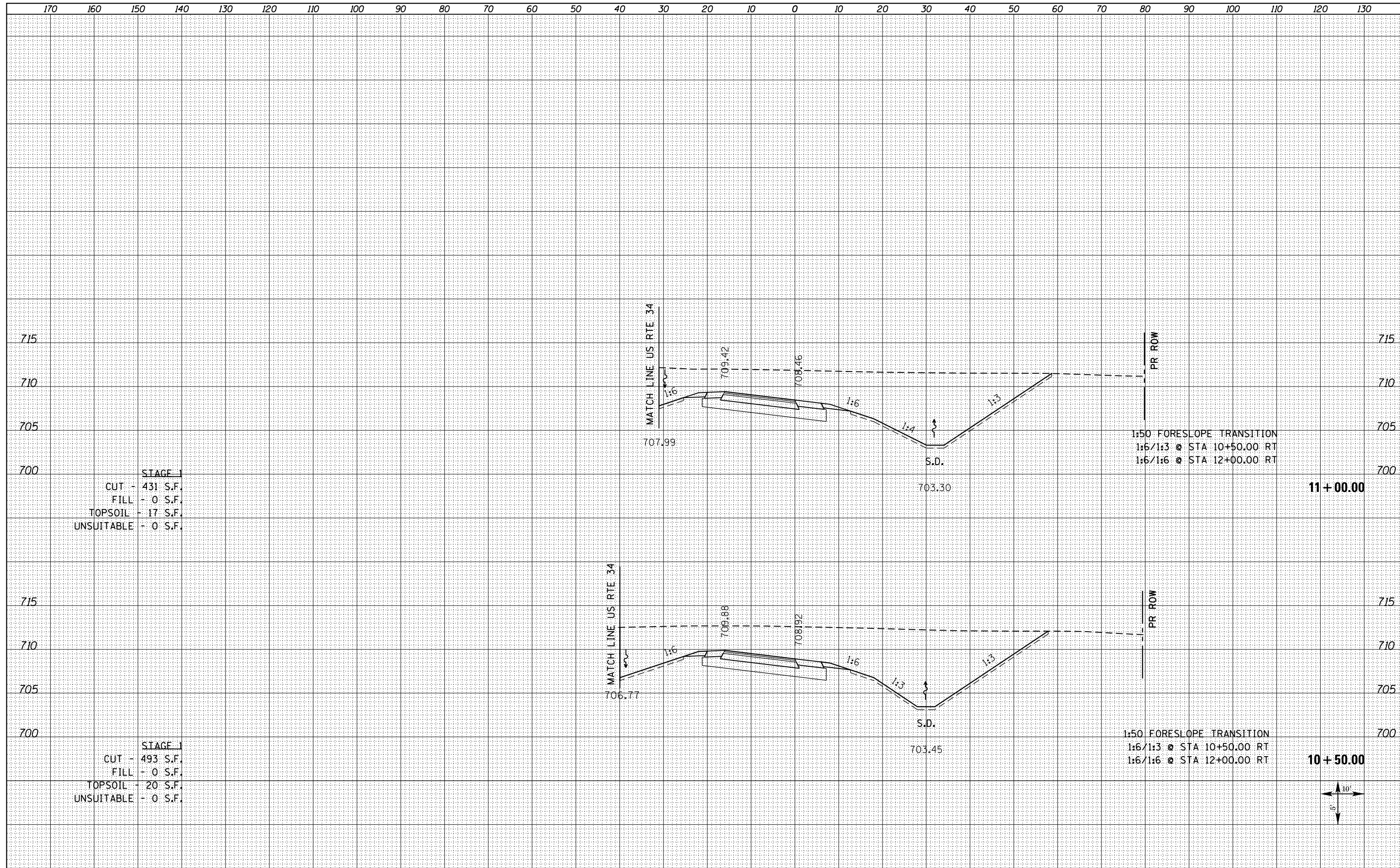
F.A.P. RTE.	SECTION	COUNTY	TOTAL SHEETS	SHEET NO.
313	7-2 ; 6-1	HENDERSON	976	885
CONTRACT NO. 68409				

ILLINOIS FED. AID PROJECT



DATE	
BY	
SURVEYED	
PLOTTED	
TEMPLATE	
NOTE BOOK	
AREAS CHECKED	
NO.	

DATE	
BY	
SURVEYED	
PLOTTED	
TEMPLATE	
NOTE BOOK	
AREAS CHECKED	
NO.	



STAGE 1  
 CUT - 431 S.F.  
 FILL - 0 S.F.  
 TOPSOIL - 17 S.F.  
 UNSUITABLE - 0 S.F.

STAGE 1  
 CUT - 493 S.F.  
 FILL - 0 S.F.  
 TOPSOIL - 20 S.F.  
 UNSUITABLE - 0 S.F.

1:50 FORESLOPE TRANSITION  
 1:6/1:3 @ STA 10+50.00 RT  
 1:6/1:6 @ STA 12+00.00 RT

1:50 FORESLOPE TRANSITION  
 1:6/1:3 @ STA 10+50.00 RT  
 1:6/1:6 @ STA 12+00.00 RT

11 + 00.00

10 + 50.00



FILE NAME = D468409-SHT-XSSHT-RAMPB\_REV.dgn

USER NAME = zach1  
 DESIGNED - DBS  
 DRAWN - PSBA  
 CHECKED - CSB  
 DATE - 10/2012

REVISED -  
 REVISED -  
 REVISED -  
 REVISED -

STATE OF ILLINOIS  
 DEPARTMENT OF TRANSPORTATION

CROSS SECTIONS  
 RAMP B

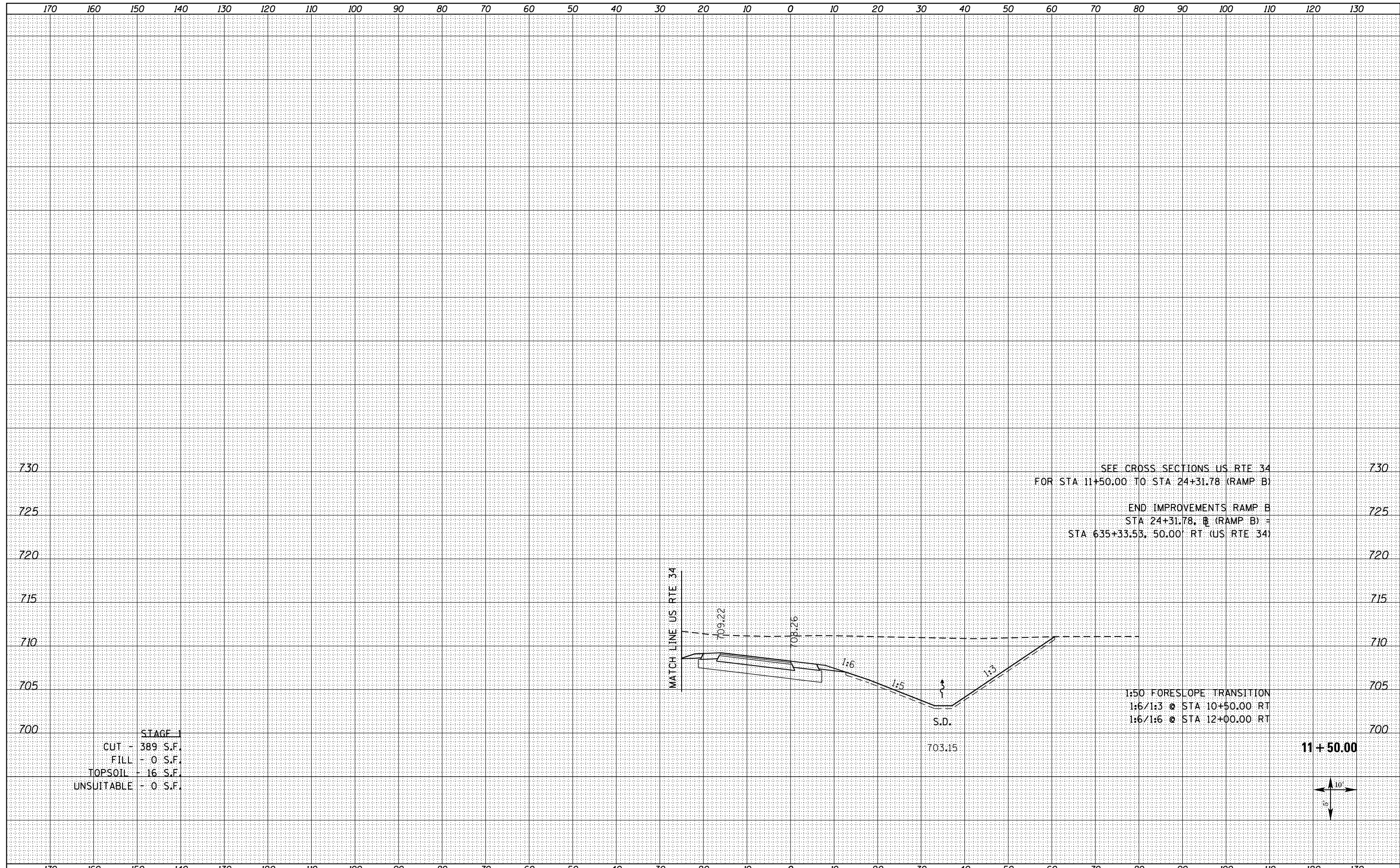
SCALE: NOTED SHEET NO. 11 OF 12 SHEETS STA. 10+50.00 TO STA. 11+00.00

F.A.P. RTE.	SECTION	COUNTY	TOTAL SHEETS	SHEET NO.
313	7-2 ; 6-1	HENDERSON	976	887
CONTRACT NO. 68409				

ILLINOIS FED. AID PROJECT

DATE	
BY	
SURVEYED	
PLOTTED	
TEMPLATE	
AREAS	
CHECKED	
FINAL SURVEY	
NOTE BOOK	
NO.	

DATE	
BY	
SURVEYED	
PLOTTED	
TEMPLATE	
AREAS	
CHECKED	
ORIGINAL SURVEY	
NOTE BOOK	
NO.	

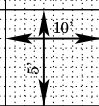


SEE CROSS SECTIONS US RTE 34  
FOR STA 11+50.00 TO STA 24+31.78 (RAMP B)  
END IMPROVEMENTS RAMP B  
STA 24+31.78, (RAMP B) =  
STA 635+33.53, 50.00' RT (US RTE 34)

**STAGE 1**  
CUT - 389 S.F.  
FILL - 0 S.F.  
TOPSOIL - 16 S.F.  
UNSUITABLE - 0 S.F.

1:50 FORESLOPE TRANSITION  
1:6/1:3 @ STA 10+50.00 RT  
1:6/1:6 @ STA 12+00.00 RT

**11 + 50.00**

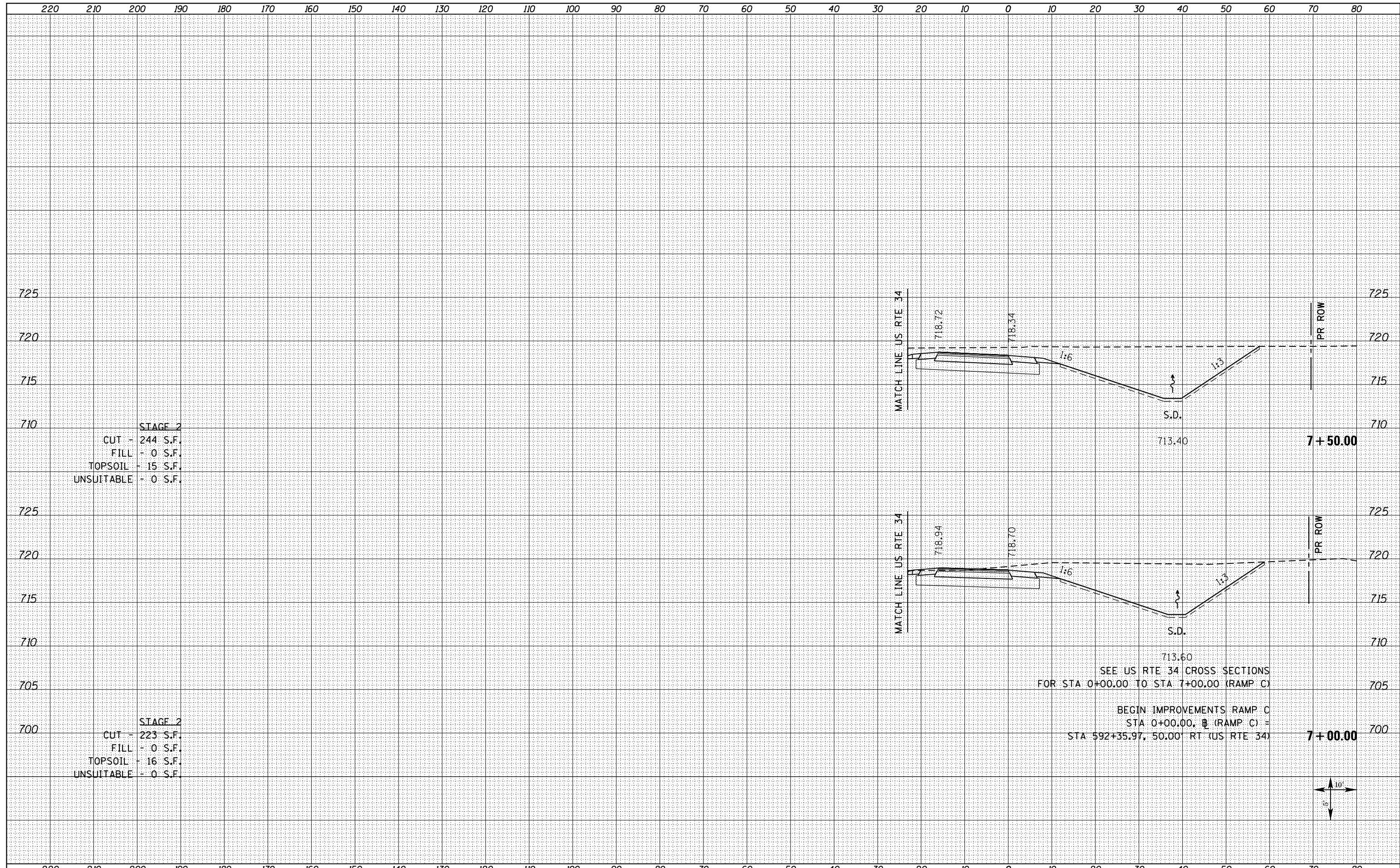


FILE NAME = D468409-SHT-XSSH-RAMPB_REV.dgn	USER NAME = zechl	DESIGNED - DBS	REVISIED -	<b>STATE OF ILLINOIS DEPARTMENT OF TRANSPORTATION</b>	<b>CROSS SECTIONS RAMP B</b>			F.A.P. RTE. 313	SECTION 7-2 ; 6-1	COUNTY HENDERSON	TOTAL SHEETS 976	SHEET NO. 888
	PLOT SCALE = 20.0000' / in.	CHECKED - CSB	REVISIED -		SCALE: NOTED	SHEET NO. 12 OF 12 SHEETS	STA. 11+50.00 TO STA. 11+50.00	<b>CONTRACT NO. 68409</b>				
	PLOT DATE = 10/16/2012	DATE - 10/2012	REVISIED -		ILLINOIS FED. AID PROJECT							



DATE	
BY	
FINISHED SURVEY	
PLOTTED	
NOTE BOOK	
AREAS CHECKED	

DATE	
BY	
ORIGINAL SURVEY	
PLOTTED	
NOTE BOOK	
AREAS CHECKED	



STAGE 2  
 CUT - 244 S.F.  
 FILL - 0 S.F.  
 TOPSOIL - 15 S.F.  
 UNSUITABLE - 0 S.F.

STAGE 2  
 CUT - 223 S.F.  
 FILL - 0 S.F.  
 TOPSOIL - 16 S.F.  
 UNSUITABLE - 0 S.F.

SEE US RTE 34 CROSS SECTIONS  
 FOR STA 0+00.00 TO STA 7+00.00 (RAMP C)

BEGIN IMPROVEMENTS RAMP C  
 STA 0+00.00, B (RAMP C) =  
 STA 592+35.97, 50.00 RT (US RTE 34)

FILE NAME =  
 D468409-SHT-XSSH-RAMP\_REV.dgn

USER NAME = zechl	DESIGNED - DBS	REVISED -
	DRAWN - PSBA	REVISED -
PLOT SCALE = 20.0000' / in.	CHECKED - CSB	REVISED -
PLOT DATE = 10/16/2012	DATE - 10/2012	REVISED -

STATE OF ILLINOIS  
 DEPARTMENT OF TRANSPORTATION

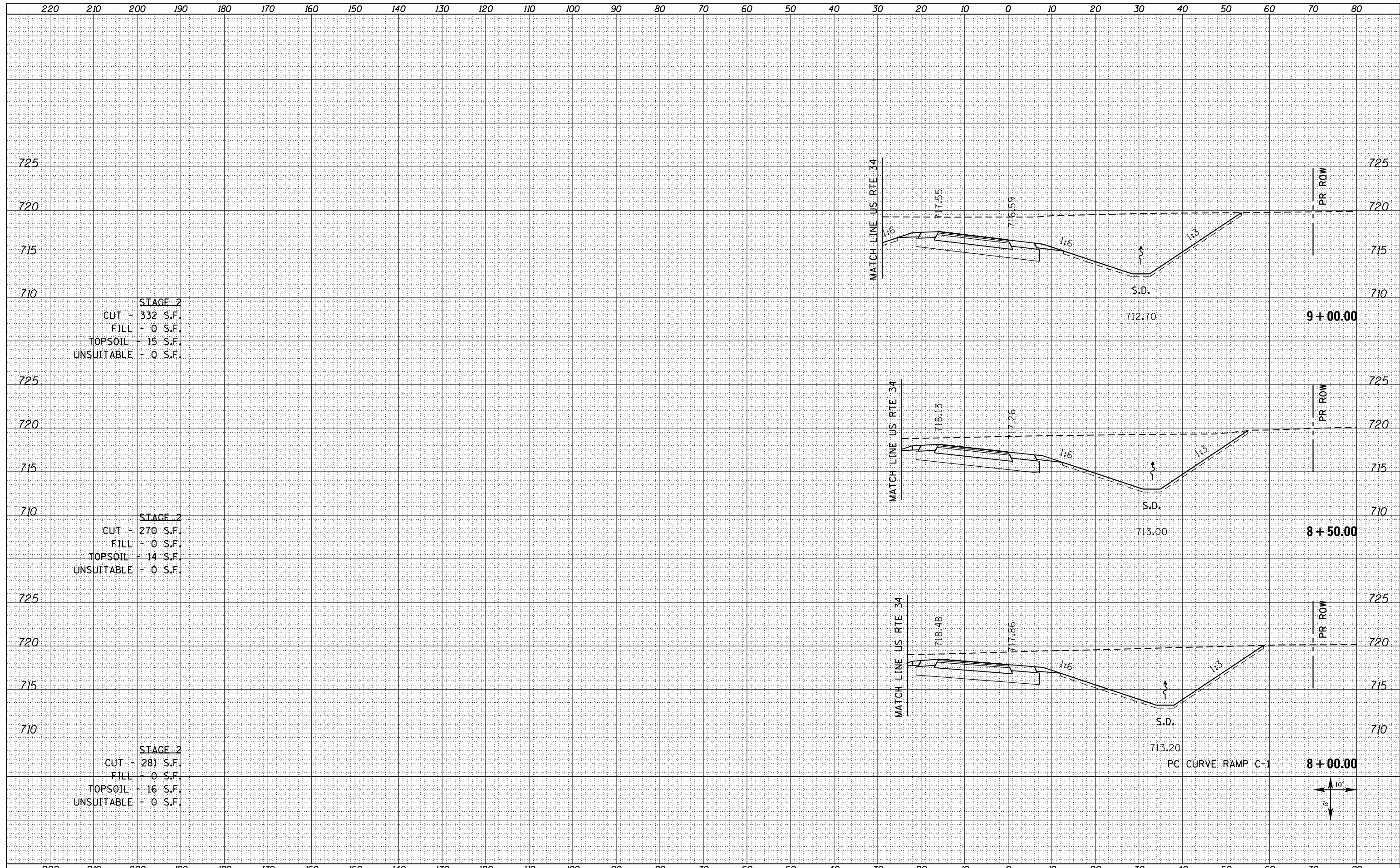
CROSS SECTIONS  
 RAMP C

SCALE: NOTED SHEET NO. 1 OF 15 SHEETS STA. 7+00.00 TO STA. 7+50.00

F.A.P. RTE. 313	SECTION 7-2 ; 6-1	COUNTY HENDERSON	TOTAL SHEETS 976	SHEET NO. 889
CONTRACT NO. 68409				
ILLINOIS FED. AID PROJECT				

DATE	
BY	
SURVEYED	
PLOTTED	
TEMPLATE	
NOTE BOOK	
AREAS CHECKED	
NO.	

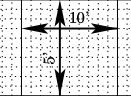
DATE	
BY	
SURVEYED	
PLOTTED	
TEMPLATE	
NOTE BOOK	
AREAS CHECKED	
NO.	



STAGE 2  
 CUT - 332 S.F.  
 FILL - 0 S.F.  
 TOPSOIL - 15 S.F.  
 UNSUITABLE - 0 S.F.

STAGE 2  
 CUT - 270 S.F.  
 FILL - 0 S.F.  
 TOPSOIL - 14 S.F.  
 UNSUITABLE - 0 S.F.

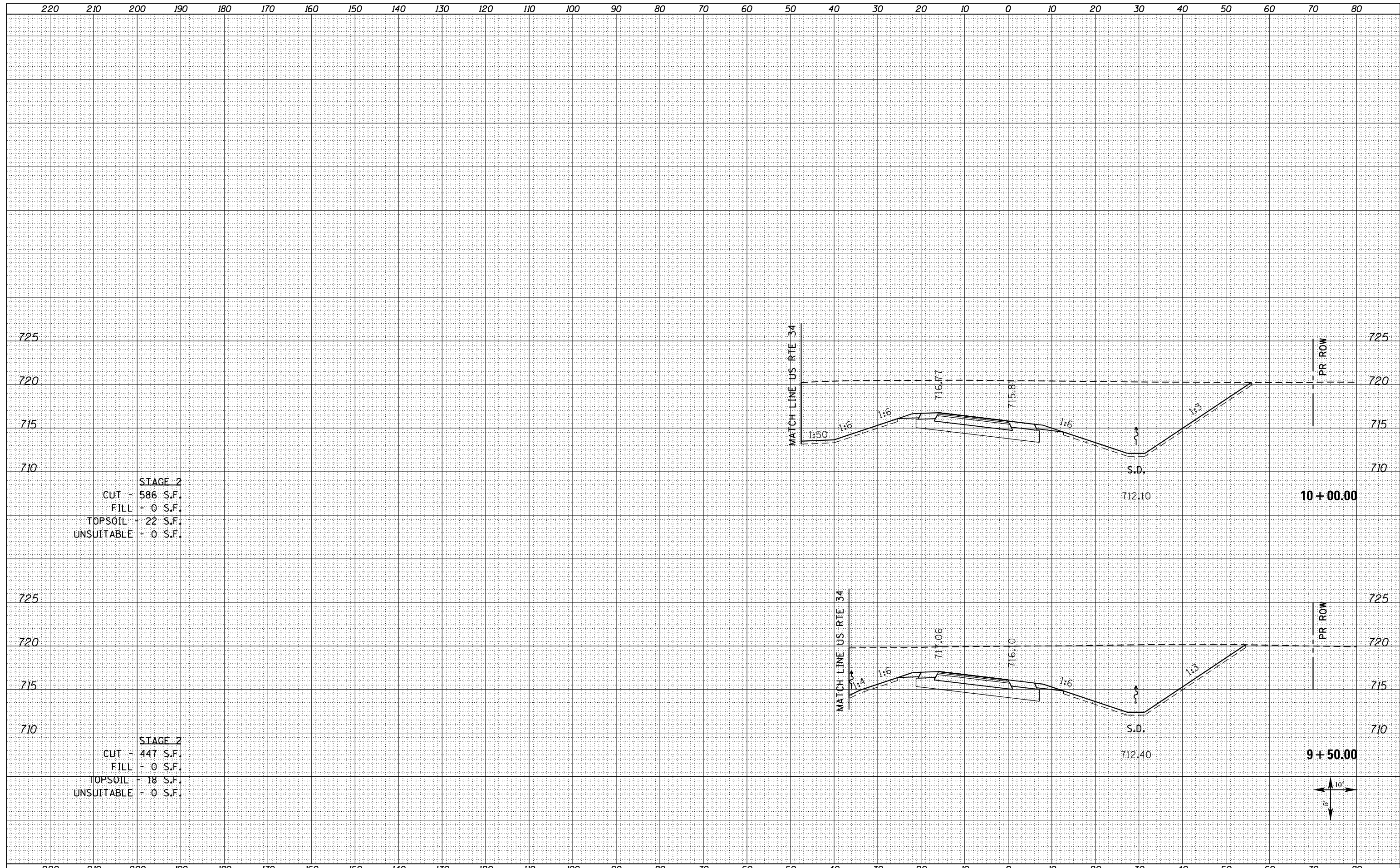
STAGE 2  
 CUT - 281 S.F.  
 FILL - 0 S.F.  
 TOPSOIL - 16 S.F.  
 UNSUITABLE - 0 S.F.



FILE NAME = D468409-SHT-XSSHT-RAMPC_REV.dgn	USER NAME = zach1	DESIGNED - DBS	REVISIED -	<b>STATE OF ILLINOIS</b> <b>DEPARTMENT OF TRANSPORTATION</b>	<b>CROSS SECTIONS</b> <b>RAMP C</b>			F.A.P. RTE. 313	SECTION 7-2 ; 6-1	COUNTY HENDERSON	TOTAL SHEETS 976	SHEET NO. 890
	PLOT SCALE = 20.0000' / in.	CHECKED - CSB	REVISIED -		SCALE: NOTED	SHEET NO. 2 OF 15 SHEETS	STA. 8+00.00 TO STA. 9+00.00	CONTRACT NO. 68409				
	PLOT DATE = 10/16/2012	DATE - 10/2012	REVISIED -		ILLINOIS FED. AID PROJECT							

DATE	
BY	
SURVEYED	
PLOTTED	
TEMPLATE	
AREAS CHECKED	
FINAL SURVEY NOTE BOOK NO.	

DATE	
BY	
SURVEYED	
PLOTTED	
TEMPLATE	
AREAS CHECKED	
ORIGINAL SURVEY NOTE BOOK NO.	



STAGE 2  
 CUT - 586 S.F.  
 FILL - 0 S.F.  
 TOPSOIL - 22 S.F.  
 UNSUITABLE - 0 S.F.

STAGE 2  
 CUT - 447 S.F.  
 FILL - 0 S.F.  
 TOPSOIL - 18 S.F.  
 UNSUITABLE - 0 S.F.

FILE NAME = D468409-SHT-XSSHT-RAMPC\_REV.dgn

USER NAME = zach1	DESIGNED - DBS	REVISED -
	DRAWN - PSBA	REVISED -
PLOT SCALE = 20.0000' / in.	CHECKED - CSB	REVISED -
PLOT DATE = 10/16/2012	DATE - 10/2012	REVISED -

STATE OF ILLINOIS  
 DEPARTMENT OF TRANSPORTATION

CROSS SECTIONS  
 RAMP C

SCALE: NOTED SHEET NO. 3 OF 15 SHEETS STA. 9+50.00 TO STA. 10+00.00

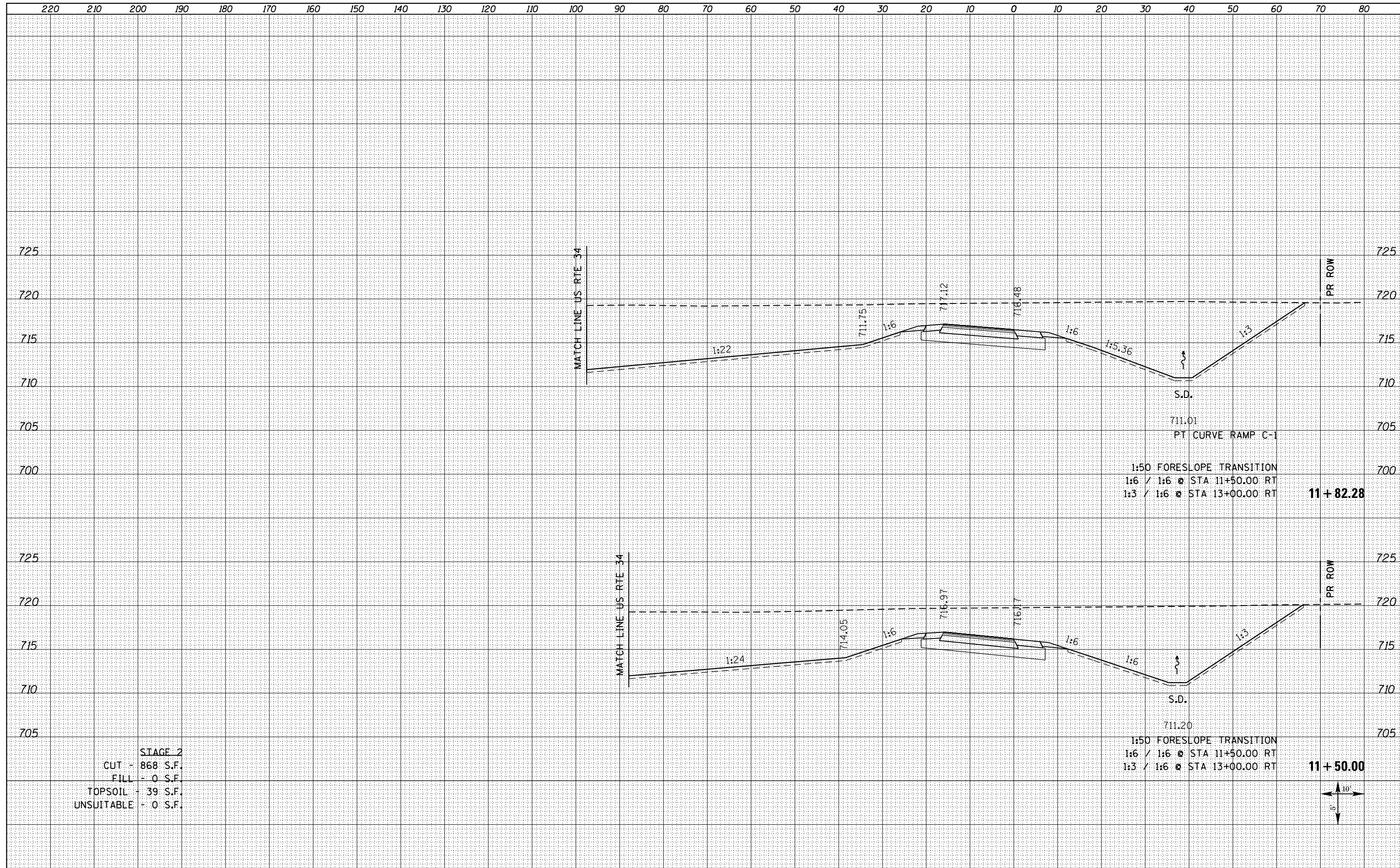
F.A.P. RTE.	SECTION	COUNTY	TOTAL SHEETS	SHEET NO.
313	7-2 ; 6-1	HENDERSON	976	891
CONTRACT NO. 68409				

ILLINOIS FED. AID PROJECT



DATE	
BY	
FINISHED	
DATE	
BY	
NO.	
AREAS CHECKED	

DATE	
BY	
ORIGINAL SURVEY	
DATE	
BY	
NO.	
AREAS CHECKED	



**STAGE 2**  
 CUT - 868 S.F.  
 FILL - 0 S.F.  
 TOPSOIL - 39 S.F.  
 UNSUITABLE - 0 S.F.

1:50 FORESLOPE TRANSITION  
 1:6 / 1:6 @ STA 11+50.00 RT  
 1:3 / 1:6 @ STA 13+00.00 RT

1:50 FORESLOPE TRANSITION  
 1:6 / 1:6 @ STA 11+50.00 RT  
 1:3 / 1:6 @ STA 13+00.00 RT

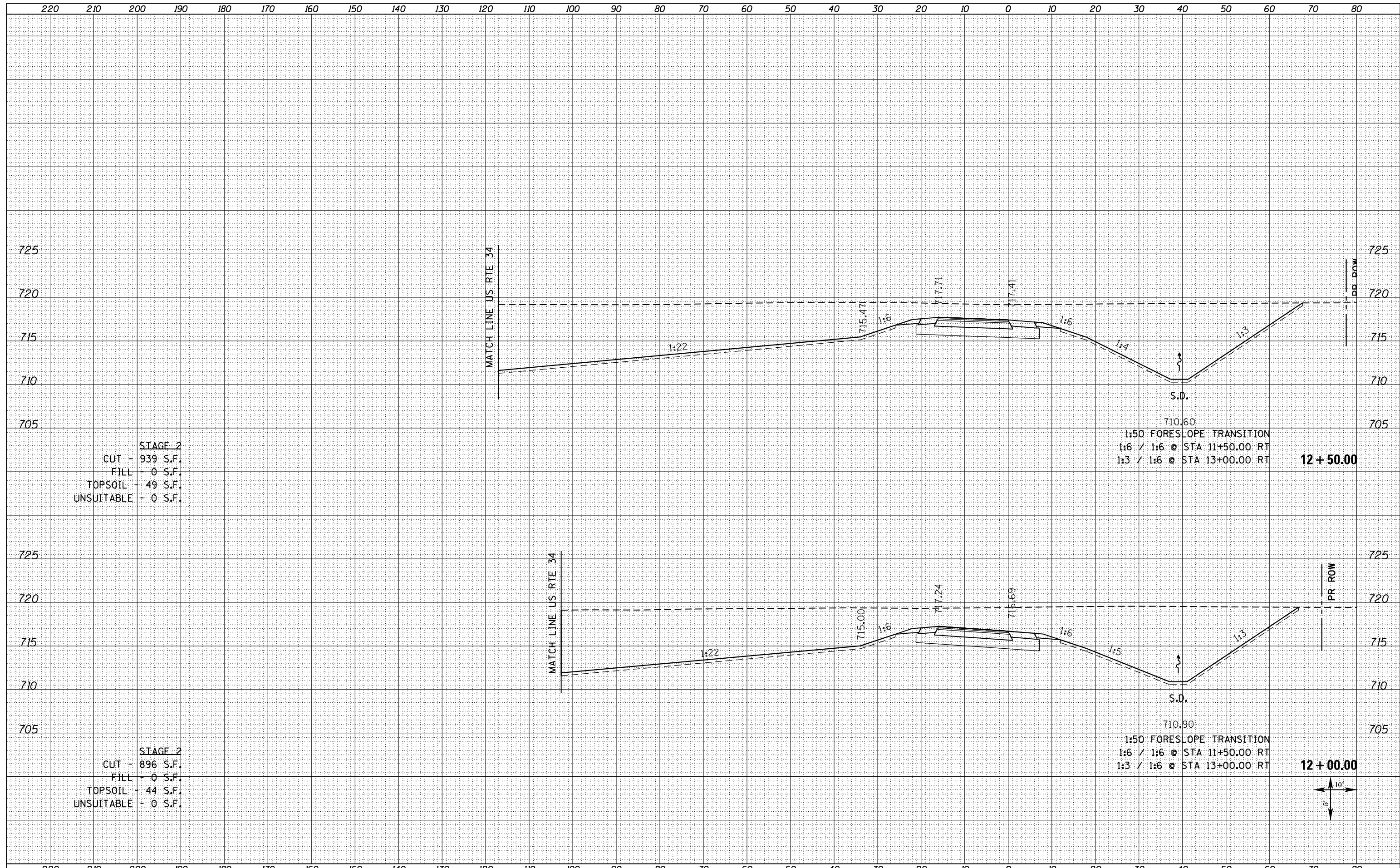
**11 + 82.28**

**11 + 50.00**



DATE	
BY	
FINISHED SURVEY	
PLOTTED	
NOTE BOOK	
AREAS CHECKED	

DATE	
BY	
ORIGINAL SURVEY	
PLOTTED	
NOTE BOOK	
AREAS CHECKED	



STAGE 2  
 CUT - 939 S.F.  
 FILL - 0 S.F.  
 TOPSOIL - 49 S.F.  
 UNSUITABLE - 0 S.F.

S.D.  
 710.60  
 1:50 FORESLOPE TRANSITION  
 1:6 / 1:6 @ STA 11+50.00 RT  
 1:3 / 1:6 @ STA 13+00.00 RT

12 + 50.00

STAGE 2  
 CUT - 896 S.F.  
 FILL - 0 S.F.  
 TOPSOIL - 44 S.F.  
 UNSUITABLE - 0 S.F.

S.D.  
 710.90  
 1:50 FORESLOPE TRANSITION  
 1:6 / 1:6 @ STA 11+50.00 RT  
 1:3 / 1:6 @ STA 13+00.00 RT

12 + 00.00



FILE NAME = D468409-SHT-XSSHT-RAMP\_C\_REV.dgn

USER NAME = zechl	DESIGNED - DBS	REVISIED -
	DRAWN - PSBA	REVISIED -
PLOT SCALE = 20.0000' / in.	CHECKED - CSB	REVISIED -
PLOT DATE = 10/16/2012	DATE - 10/2012	REVISIED -

STATE OF ILLINOIS  
 DEPARTMENT OF TRANSPORTATION

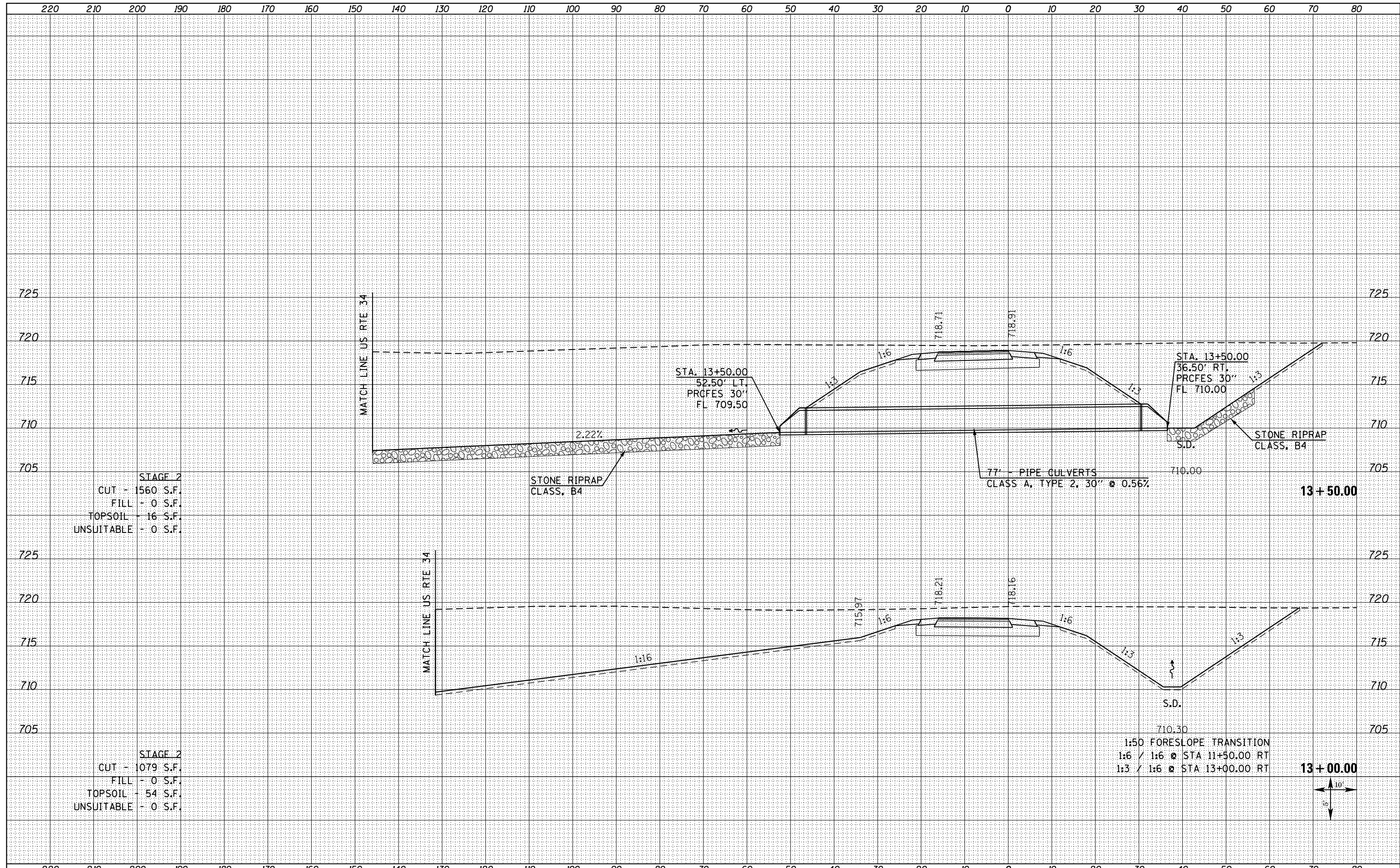
CROSS SECTIONS  
 RAMP C

SCALE: NOTED SHEET NO. 6 OF 15 SHEETS STA. 12+00.00 TO STA. 12+50.00

F.A.P. RTE.	SECTION	COUNTY	TOTAL SHEETS	SHEET NO.
313	7-2 ; 6-1	HENDERSON	976	894
				CONTRACT NO. 68409
ILLINOIS FED. AID PROJECT				

DATE	
BY	
FINAL SURVEY	
SURVEYED	
PLOTTED	
TEMPLATE	
NOTE BOOK	
AREAS CHECKED	
NO.	

DATE	
BY	
ORIGINAL SURVEY	
SURVEYED	
PLOTTED	
TEMPLATE	
NOTE BOOK	
AREAS CHECKED	
NO.	



STAGE 2  
 CUT - 1560 S.F.  
 FILL - 0 S.F.  
 TOPSOIL - 16 S.F.  
 UNSUITABLE - 0 S.F.

STAGE 2  
 CUT - 1079 S.F.  
 FILL - 0 S.F.  
 TOPSOIL - 54 S.F.  
 UNSUITABLE - 0 S.F.

STATE OF ILLINOIS  
 DEPARTMENT OF TRANSPORTATION

CROSS SECTIONS  
 RAMP C

FILE NAME =  
 D468409-SHT-XSSHT-RAMPC\_REV.dgn

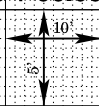
USER NAME = zach1  
 DESIGNED - DBS  
 DRAWN - PSBA  
 CHECKED - CSB  
 DATE - 10/2012

REVISIED -  
 REVISIED -  
 REVISIED -  
 REVISIED -

SCALE: NOTED SHEET NO. 7 OF 15 SHEETS STA. 13+00.00 TO STA. 13+50.00

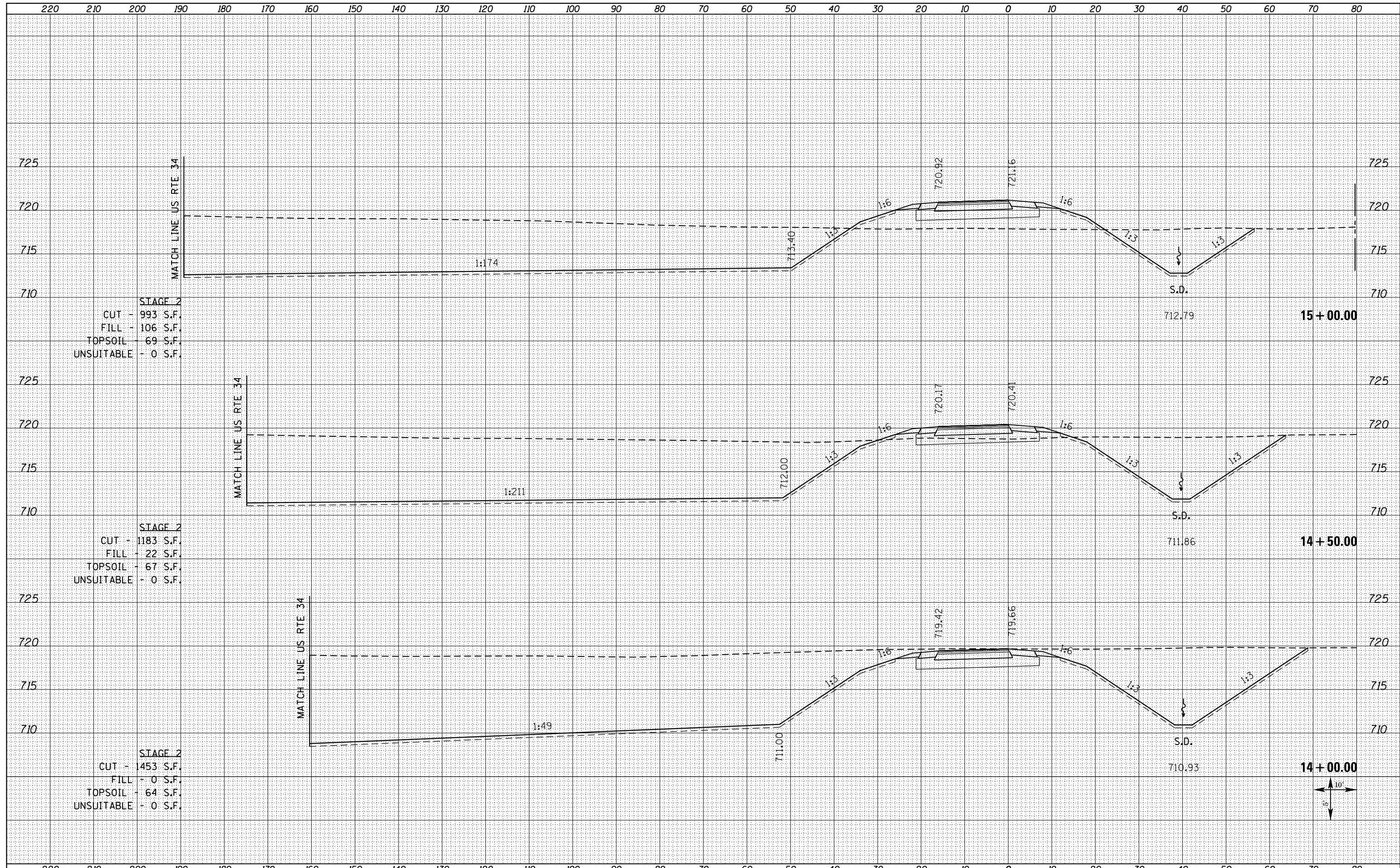
F.A.P. RTE.	SECTION	COUNTY	TOTAL SHEETS	SHEET NO.
313	7-2 ; 6-1	HENDERSON	976	895
CONTRACT NO. 68409				

ILLINOIS FED. AID PROJECT



DATE	
BY	
ORIGINAL SURVEY	
SURVEYED	
PLOTTED	
TEMPLATE	
NOTE BOOK	
AREAS CHECKED	
NO.	

DATE	
BY	
ORIGINAL SURVEY	
SURVEYED	
PLOTTED	
TEMPLATE	
NOTE BOOK	
AREAS CHECKED	
NO.	



STAGE 2  
 CUT - 993 S.F.  
 FILL - 106 S.F.  
 TOPSOIL - 69 S.F.  
 UNSUITABLE - 0 S.F.

15 + 00.00

STAGE 2  
 CUT - 1183 S.F.  
 FILL - 22 S.F.  
 TOPSOIL - 67 S.F.  
 UNSUITABLE - 0 S.F.

14 + 50.00

STAGE 2  
 CUT - 1453 S.F.  
 FILL - 0 S.F.  
 TOPSOIL - 64 S.F.  
 UNSUITABLE - 0 S.F.

14 + 00.00

FILE NAME =  
 D468409-SHT-XSSHT-RAMP\_C\_REV.dgn

USER NAME = zach1  
 PLOT SCALE = 20.0000' / in.  
 PLOT DATE = 10/16/2012

DESIGNED - DBS  
 DRAWN - PSBA  
 CHECKED - CSB  
 DATE - 10/2012

REVISED -  
 REVISED -  
 REVISED -  
 REVISED -

STATE OF ILLINOIS  
 DEPARTMENT OF TRANSPORTATION

CROSS SECTIONS  
 RAMP C

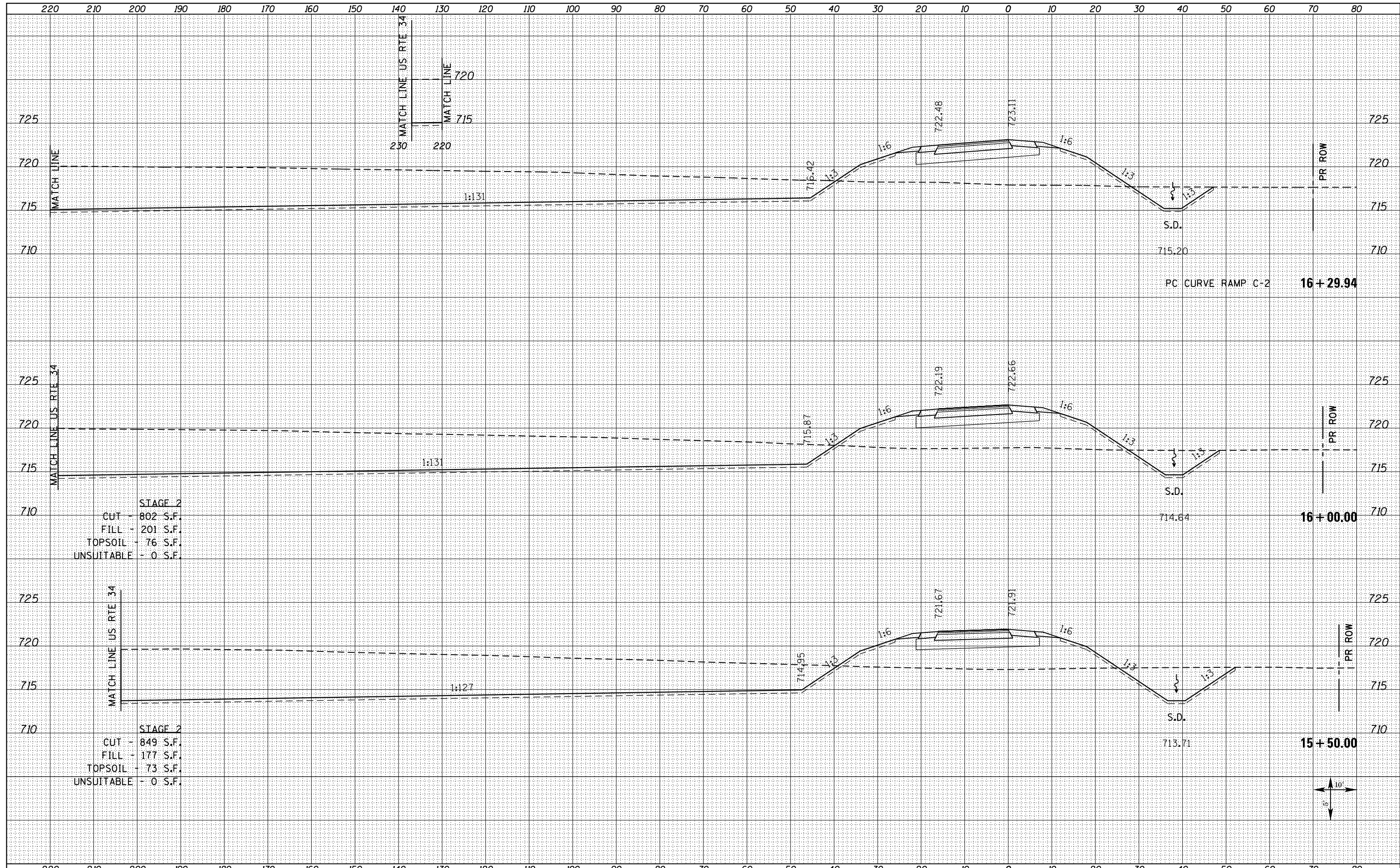
SCALE: NOTED SHEET NO. 8 OF 15 SHEETS STA. 14+00.00 TO STA. 15+00.00

F.A.P. RTE.	SECTION	COUNTY	TOTAL SHEETS	SHEET NO.
313	7-2 ; 6-1	HENDERSON	976	896
CONTRACT NO. 68409				
ILLINOIS FED. AID PROJECT				



BY	DATE
SURVEYED	
PLOTTED	
TEMPLATE	
AREAS CHECKED	
NO.	

BY	DATE
SURVEYED	
PLOTTED	
TEMPLATE	
AREAS CHECKED	
NO.	



STAGE 2  
 CUT - 802 S.F.  
 FILL - 201 S.F.  
 TOPSOIL - 76 S.F.  
 UNSUITABLE - 0 S.F.

STAGE 2  
 CUT - 849 S.F.  
 FILL - 177 S.F.  
 TOPSOIL - 73 S.F.  
 UNSUITABLE - 0 S.F.

FILE NAME = D468409-SHT-XSSHT-RAMPC\_REV.dgn

USER NAME = zechl	DESIGNED - DBS	REVISED -
	DRAWN - PSBA	REVISED -
PLOT SCALE = 20.0000' / in.	CHECKED - CSB	REVISED -
PLOT DATE = 10/16/2012	DATE - 10/2012	REVISED -

STATE OF ILLINOIS  
 DEPARTMENT OF TRANSPORTATION

CROSS SECTIONS  
 RAMP C

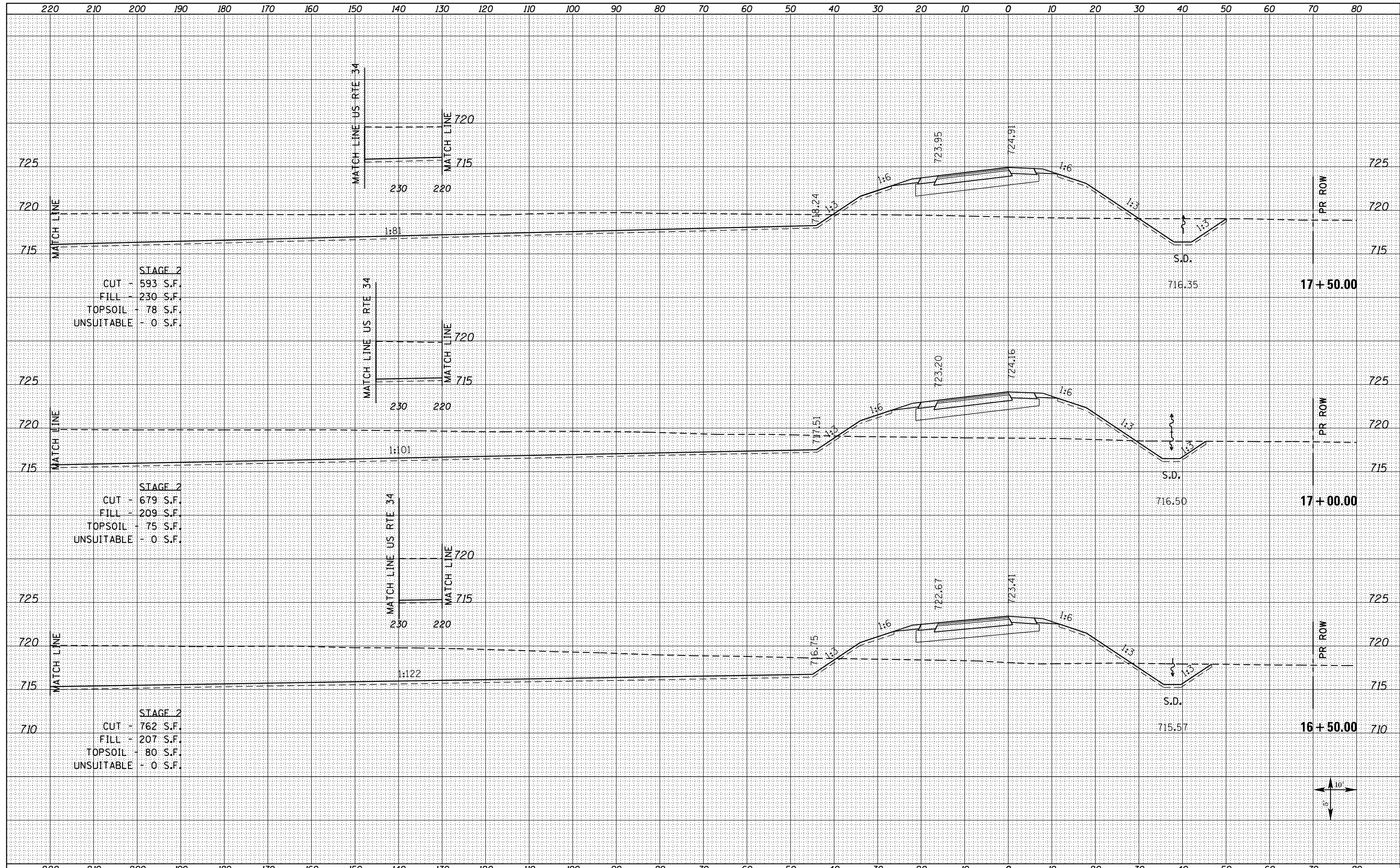
SCALE: NOTED SHEET NO. 9 OF 15 SHEETS STA. 15+50.00 TO STA. 16+29.94

F.A.P. RTE. 313	SECTION 7-2 ; 6-1	COUNTY HENDERSON	TOTAL SHEETS 976	SHEET NO. 897
CONTRACT NO. 68409			ILLINOIS FED. AID PROJECT	



DATE	
BY	
FINISHED SURVEY	
PLOTTED	
TEMPLATE	
NOTE BOOK	
AREAS CHECKED	
NO.	

DATE	
BY	
ORIGINAL SURVEY	
PLOTTED	
TEMPLATE	
NOTE BOOK	
AREAS CHECKED	
NO.	



FILE NAME = D468409-SHT-XSSHT-RAMPC\_REV.dgn

USER NAME = zach1	DESIGNED - DBS	REVISED -
	DRAWN - PSBA	REVISED -
PLOT SCALE = 20.0000' / in.	CHECKED - CSB	REVISED -
PLOT DATE = 10/16/2012	DATE - 10/2012	REVISED -

**STATE OF ILLINOIS  
DEPARTMENT OF TRANSPORTATION**

**CROSS SECTIONS  
RAMP C**

SCALE: NOTED    SHEET NO. 10 OF 15 SHEETS    STA. 16+50.00 TO STA. 17+50.00

F.A.P. RTE. 313	SECTION 7-2 ; 6-1	COUNTY HENDERSON	TOTAL SHEETS 976	SHEET NO. 898
CONTRACT NO. 68409			ILLINOIS FED. AID PROJECT	



