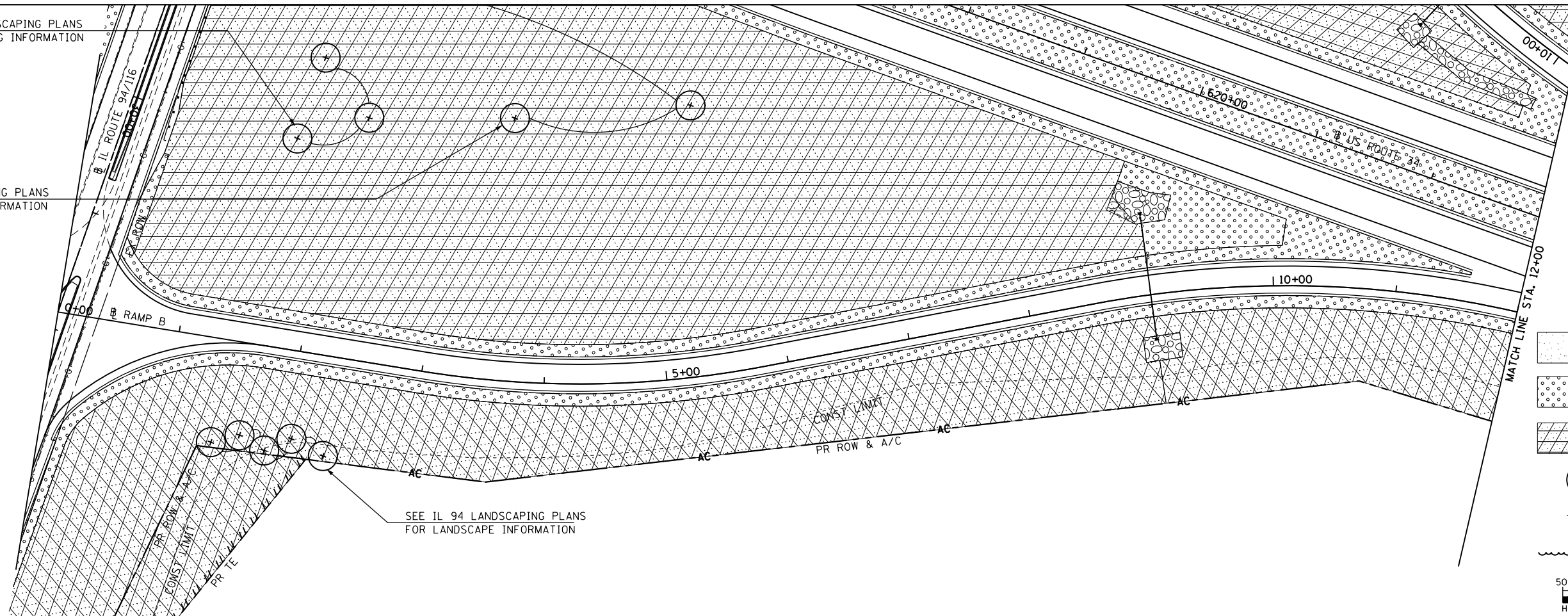

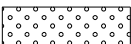






SEE IL 94 LANDSCAPING PLANS
FOR LANDSCAPING INFORMATION

SEE US 34 LANDSCAPING PLANS
FOR LANDSCAPING INFORMATION



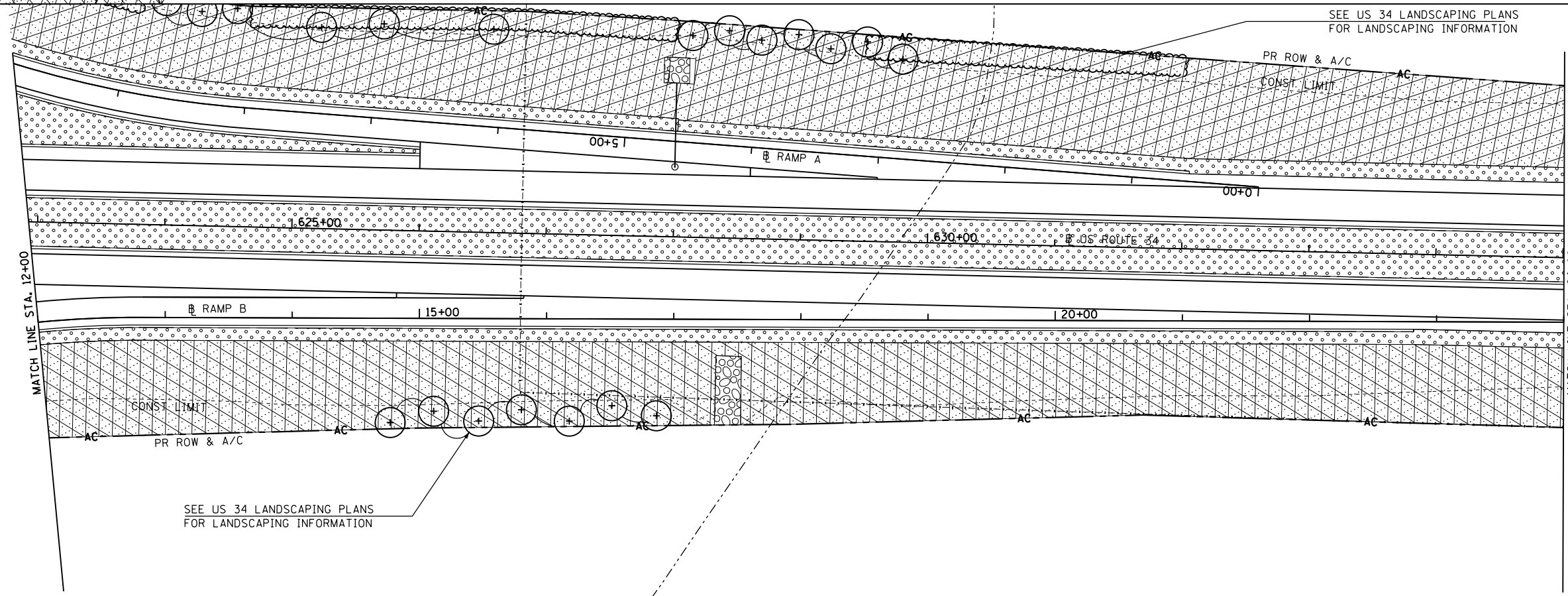
LEGEND

-  SEEDING CLASS 1A
-  SEEDING CLASS 2A
-  SEEDING CLASS 4A & 5A COMBINED
-  PR SHADE TREE
-  PR EVERGREEN TREE
-  SHRUBS

50' 0 50' 100'
HORIZONTAL SCALE

SEE IL 94 LANDSCAPING PLANS
FOR LANDSCAPE INFORMATION

SEE US 34 LANDSCAPING PLANS
FOR LANDSCAPING INFORMATION



SEE US 34 LANDSCAPING PLANS
FOR LANDSCAPING INFORMATION

FILE NAME =
D468409-SHT-18-LNDSKP-RAMPB.dgn

USER NAME = zach1

DESIGNED - DBS
DRAWN - PSBA

REVISED -
REVISED -
REVISED -
REVISED -

CHECKED - CSB
DATE - 10/2012

**STATE OF ILLINOIS
DEPARTMENT OF TRANSPORTATION**

**LANDSCAPING PLAN
RAMP B**

SCALE: 1" = 50' SHEET NO. 18 OF 27 SHEETS STA. 0+00 TO STA. 24+00

F.A.P. RTE.	SECTION	COUNTY	TOTAL SHEETS	SHEET NO.
313	7-2 ; 6-1	HENDERSON	976	438
CONTRACT NO. 68409				

ILLINOIS FED. AID PROJECT