





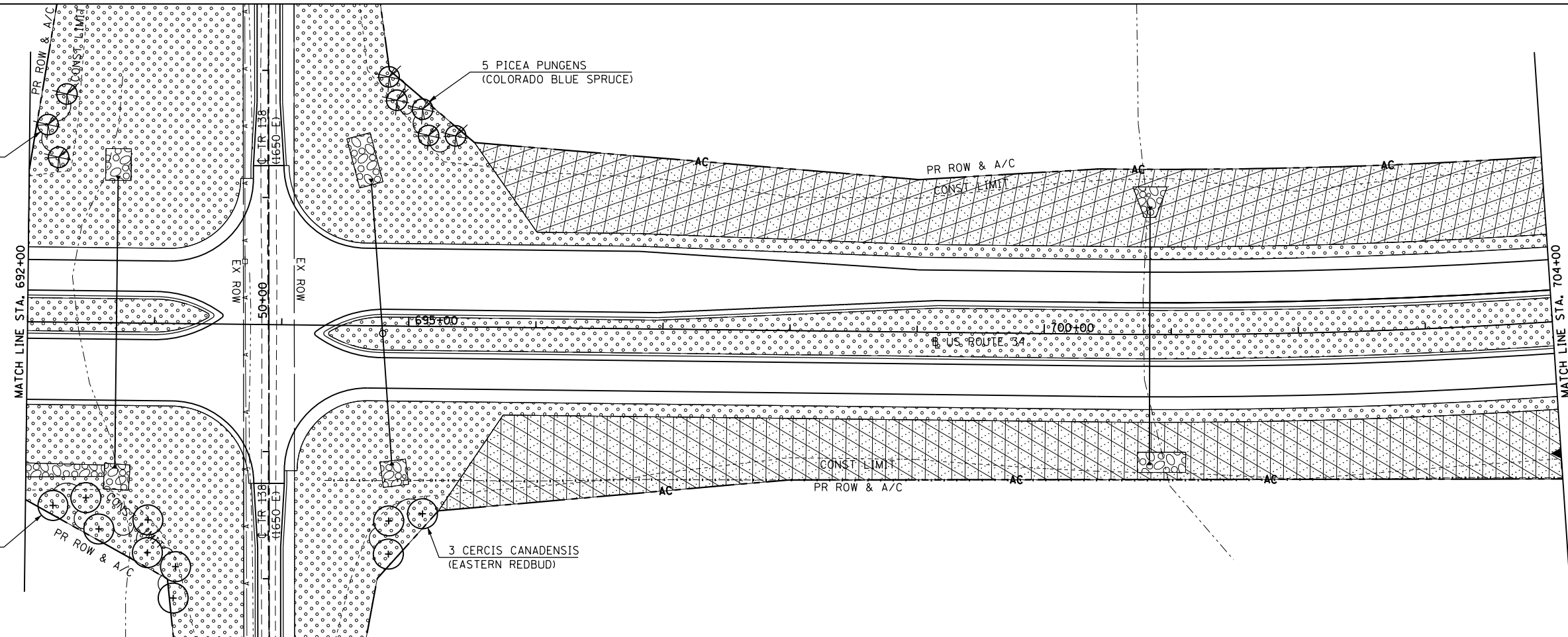
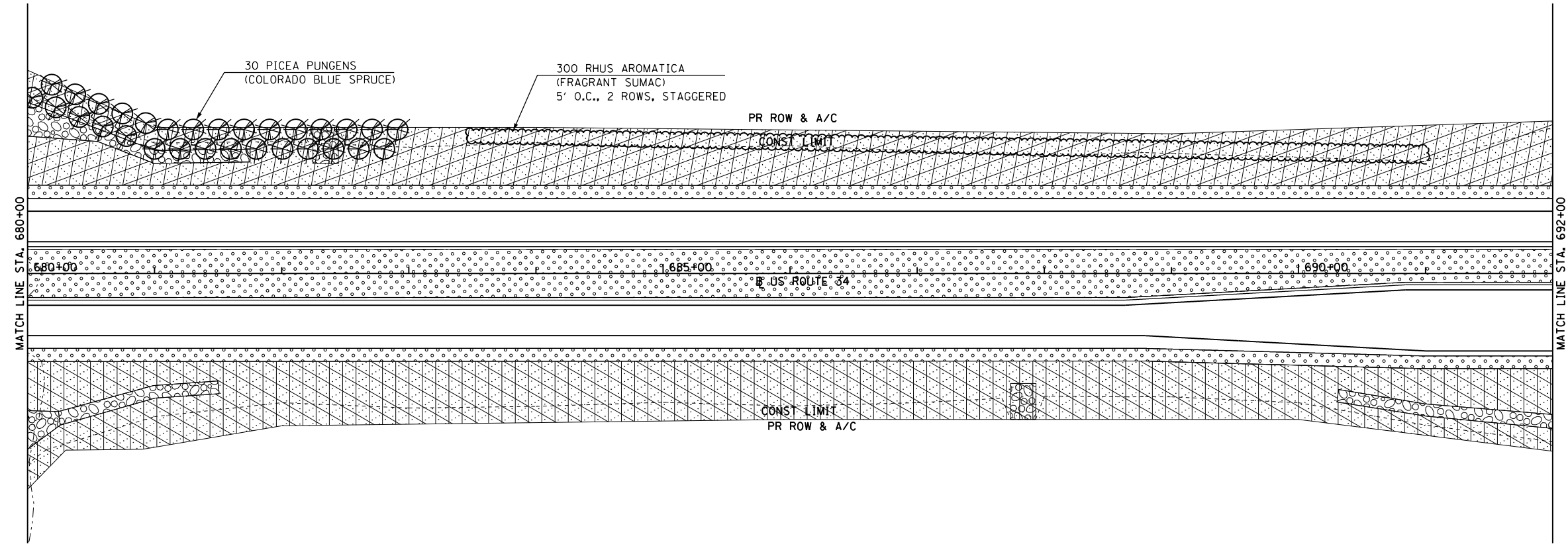
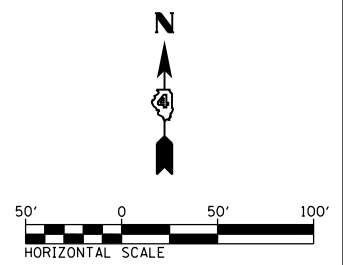


LEGEND

-  SEEDING CLASS 1A
-  SEEDING CLASS 2A
-  SEEDING CLASS 4A & 5A COMBINED
-  PR SHADE TREE
-  PR EVERGREEN TREE
-  SHRUBS



FILE NAME = D468409-SHT-08-LNDCP-US34-08.dgn

USER NAME = zachl  
 PLOT SCALE = 100.0000' / 1" = 100'  
 PLOT DATE = 10/16/2012

DESIGNED - DBS  
 DRAWN - PSBA  
 CHECKED - CSB  
 DATE - 10/2012

REVISED -  
 REVISED -  
 REVISED -  
 REVISED -

STATE OF ILLINOIS  
 DEPARTMENT OF TRANSPORTATION

LANDSCAPING PLAN  
 US ROUTE 34

SCALE: 1" = 50' SHEET NO. 8 OF 27 SHEETS STA. 680+00 TO STA. 704+00

|                    |           |           |              |           |
|--------------------|-----------|-----------|--------------|-----------|
| F.A.P. RTE.        | SECTION   | COUNTY    | TOTAL SHEETS | SHEET NO. |
| 313                | 7-2 ; 6-1 | HENDERSON | 976          | 428       |
| CONTRACT NO. 68409 |           |           |              |           |

ILLINOIS FED. AID PROJECT