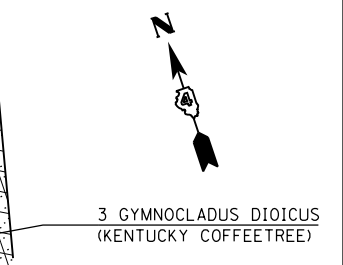
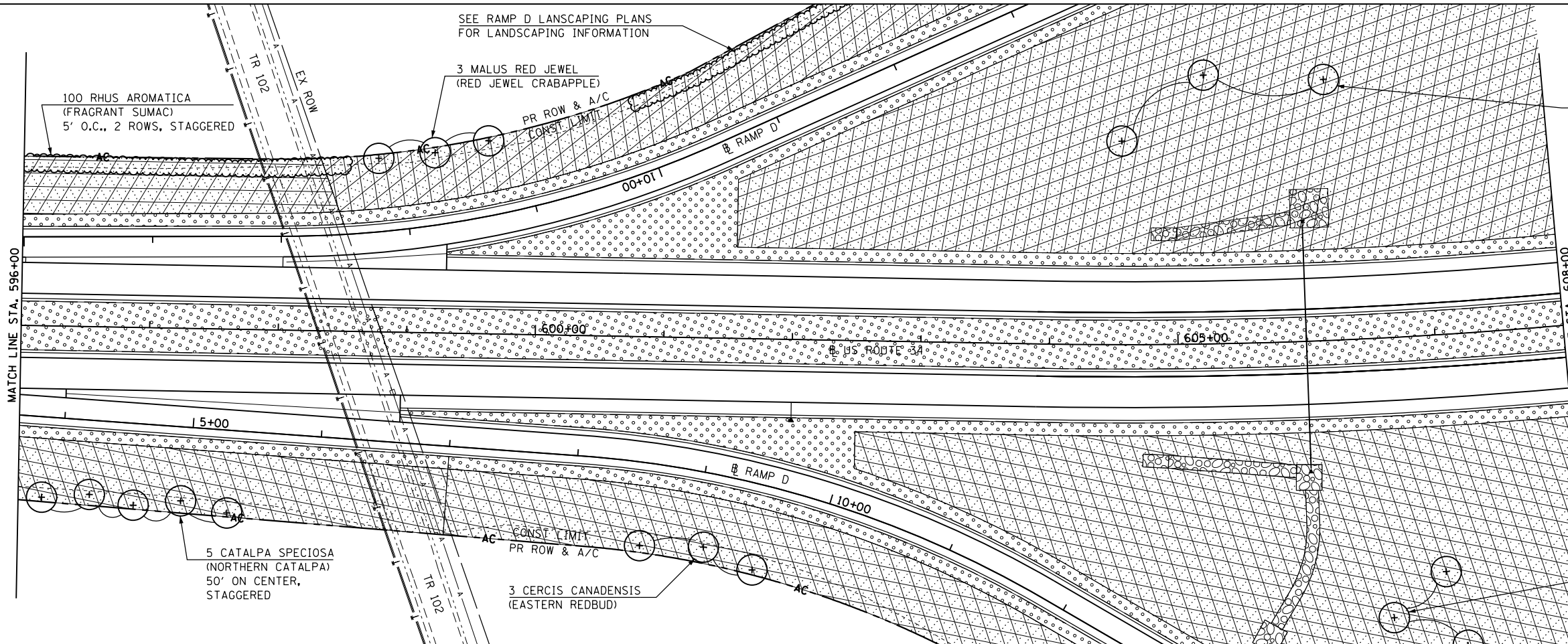
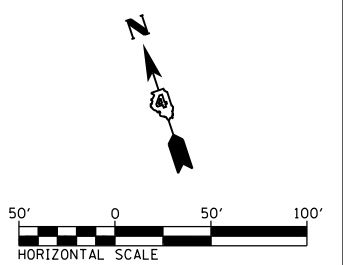


**LEGEND**

	SEEDING CLASS 1A
	SEEDING CLASS 2A
	SEEDING CLASS 4A & 5A COMBINED
	PR SHADE TREE
	PR EVERGREEN TREE
	SHRUBS



FILE NAME = D468409-SHT-04-LNDSKP-US34-04.dgn  
 USER NAME = zachl  
 PLOT SCALE = 100.0000' / in.  
 PLOT DATE = 10/16/2012

DESIGNED - DBS  
 DRAWN - PSBA  
 CHECKED - CSB  
 DATE - 10/2012

REVISED -  
 REVISED -  
 REVISED -  
 REVISED -

**STATE OF ILLINOIS  
 DEPARTMENT OF TRANSPORTATION**

**LANDSCAPING PLAN  
 US ROUTE 34**  
 SCALE: 1" = 50'  
 SHEET NO. 4 OF 27 SHEETS  
 STA. 584+00 TO STA. 608+00

F.A.P. RTE.	SECTION	COUNTY	TOTAL SHEETS	SHEET NO.
313	7-2 ; 6-1	HENDERSON	976	424
CONTRACT NO. 68409				
ILLINOIS FED. AID PROJECT				