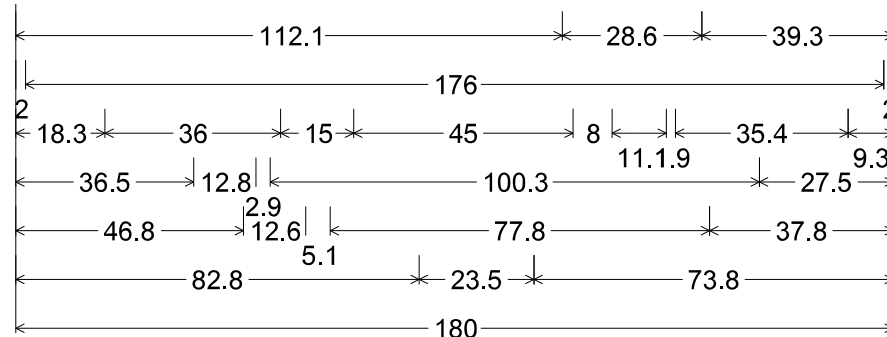
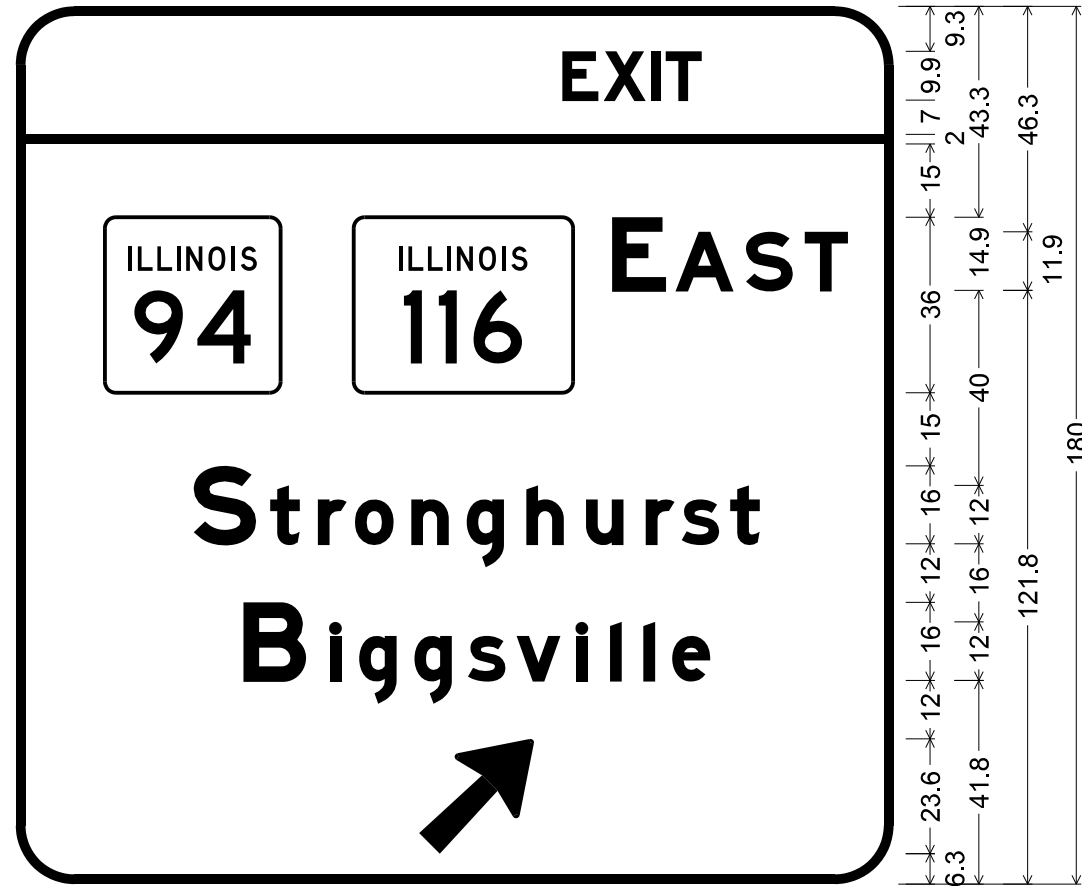


SIGN # 003: STATION 592+36 (US 34)



12.0" Radius, 2.0" Border, White on Green;  
 [EXIT ] E Mod 50% spacing; [EAST] E Mod;  
 [Stronghurst] E Mod; [Biggsville] E Mod; Arrow 133 - 30.0" 45°;  
 Table of widths and spaces.

112.1	<b>E</b>	<b>X</b>	<b>I</b>	<b>T</b>	39.3
7.4	1.0	8.8	1.0	2.0	7.4

2.0	176.0	2.0
-----	-------	-----

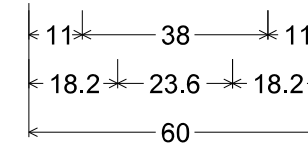
18.3	36.0	15.0	45.0	8.0	<b>E</b>	11.1	1.9	<b>A</b>	12.0	2.5	<b>S</b>	9.5	2.5	<b>T</b>	8.9	9.3
------	------	------	------	-----	----------	------	-----	----------	------	-----	----------	-----	-----	----------	-----	-----

36.5	<b>S</b>	<b>t</b>	<b>r</b>	<b>o</b>	<b>n</b>	<b>g</b>	<b>h</b>	<b>u</b>	<b>r</b>	<b>s</b>	<b>t</b>	27.5								
12.8	2.9	6.0	3.8	5.8	1.8	7.9	3.6	7.6	3.8	7.6	4.6	7.6	4.6	7.8	4.5	5.9	1.5	7.5	2.4	6.0

46.8	<b>B</b>	<b>I</b>	<b>g</b>	<b>g</b>	<b>s</b>	<b>v</b>	<b>l</b>	<b>l</b>	<b>e</b>	37.6								
12.6	5.1	2.3	3.6	7.6	3.8	7.6	3.4	7.5	2.4	9.0	3.3	2.3	4.5	2.3	4.6	2.3	3.6	7.8

82.8	23.5	73.8
------	------	------

SIGN # 004: STATION 599+52 (US 34)



6.0" Radius, 2.0" Border, White on Green;  
 [EXIT] E Mod;  
 Arrow 133 - 30.0" 45°;  
 Table of widths and spaces.

11.0	<b>E</b>	<b>X</b>	<b>I</b>	<b>T</b>	11.0
8.9	2.5	10.4	2.4	2.5	8.9

18.2	23.6	18.2
------	------	------

FILE NAME = D468409\_SIGNING\_DETAILS.dgn

USER NAME = notel  
 PLOT SCALE = 1:8000 / in.  
 PLOT DATE = 11/9/2012

DESIGNED - DBS  
 DRAWN - PSBA  
 CHECKED - CSB  
 DATE - 10/2012

REVISED - -  
 REVISED - -  
 REVISED - -  
 REVISED - -

STATE OF ILLINOIS  
 DEPARTMENT OF TRANSPORTATION

SIGNING DETAILS

SCALE: N.A. SHEET 2 OF 8 SHEETS STA. TO STA.

F.A.P. RTE.	SECTION	COUNTY	TOTAL SHEETS	SHEET NO.
313	7-2; 6-1	HENDERSON	976	414
CONTRACT NO. 68409				
ILLINOIS FED. AID PROJECT				