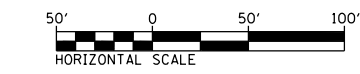
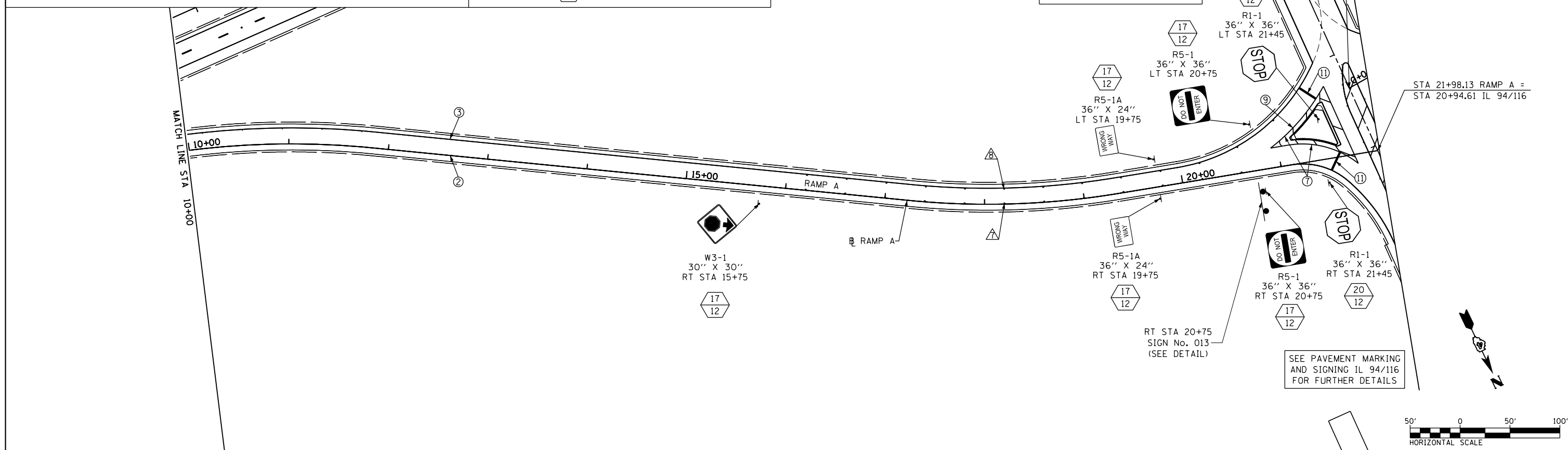
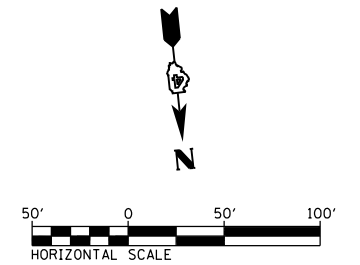


- PAVEMENT MARKING LEGEND**
- ① MODIFIED URETHANE PAVEMENT MARKING - LETTERS & SYMBOLS
 - ② MODIFIED URETHANE PAVEMENT MARKING - LINE 4" WHITE SOLID
 - ③ MODIFIED URETHANE PAVEMENT MARKING - LINE 4" YELLOW SOLID
 - ④ MODIFIED URETHANE PAVEMENT MARKING - LINE 4" YELLOW SOLID (DOUBLE LINE)
 - ⑤ MODIFIED URETHANE PAVEMENT MARKING - LINE 4" YELLOW SKIP DASH
 - ⑥ PREFORMED PLASTIC PAVEMENT MARKING - LINE 6" WHITE SKIP DASH
 - ⑦ MODIFIED URETHANE PAVEMENT MARKING - LINE 8" WHITE SOLID
 - ⑧ MODIFIED URETHANE PAVEMENT MARKING - LINE 8" WHITE DOTTED
 - ⑨ MODIFIED URETHANE PAVEMENT MARKING - LINE 12" WHITE SOLID
 - ⑩ MODIFIED URETHANE PAVEMENT MARKING - LINE 12" YELLOW SOLID
 - ⑪ MODIFIED URETHANE PAVEMENT MARKING - LINE 24" WHITE SOLID (STOP BAR)

- RAISED REFLECTIVE PAVEMENT MARKERS (RRPM) LEGEND**
- △ ONE-WAY CRYSTAL MARKER AT 80' CENTERS
 - △ ONE-WAY CRYSTAL MARKER AT 40' CENTERS
 - △ ONE-WAY CRYSTAL MARKER AT 20' CENTERS
 - ▲ ONE-WAY AMBER MARKER AT 40' CENTERS
 - ▲ ONE-WAY AMBER MARKER AT 20' CENTERS
 - ◆ TWO-WAY AMBER MARKER
 - ◆ TWO-WAY CRYSTAL / RED MARKER
 - ◆ TWO-WAY AMBER / RED MARKER

- SIGN POST LEGEND**
- WOOD POST LENGTH
 - OFFSET FROM EOP

• PAVEMENT MARKING SHALL BE IN ACCORDANCE WITH DISTRICT CADD STANDARDS - 780001-D4



FILE NAME = D468409-SHT-14-PMK-RAMP.A-01.dgn	USER NAME = zach1	DESIGNED - DBS	REVISED -	STATE OF ILLINOIS DEPARTMENT OF TRANSPORTATION	PAVEMENT MARKING AND SIGNING RAMP A			F.A.P. RTE. 313	SECTION 7-2 ; 6-1	COUNTY HENDERSON	TOTAL SHEETS 976	SHEET NO. 402
	PLOT SCALE = 100.0000' / 1" =	CHECKED - CSB	REVISED -		SCALE: 1" = 50'	SHEET NO. 14 OF 24 SHEETS	STA. 0+00	TO STA. 21+98.13	CONTRACT NO. 68409			
	PLOT DATE = 10/16/2012	DATE - 10/2012	REVISED -		ILLINOIS FED. AID PROJECT							