

PAVEMENT MARKING LEGEND

- ① MODIFIED URETHANE PAVEMENT MARKING - LETTERS & SYMBOLS
- ② MODIFIED URETHANE PAVEMENT MARKING - LINE 4" WHITE SOLID
- ③ MODIFIED URETHANE PAVEMENT MARKING - LINE 4" YELLOW SOLID
- ④ MODIFIED URETHANE PAVEMENT MARKING - LINE 4" YELLOW SOLID (DOUBLE LINE)
- ⑤ MODIFIED URETHANE PAVEMENT MARKING - LINE 4" YELLOW SKIP DASH
- ⑥ PREFORMED PLASTIC PAVEMENT MARKING - LINE 6" WHITE SKIP DASH
- ⑦ MODIFIED URETHANE PAVEMENT MARKING - LINE 8" WHITE SOLID
- ⑧ MODIFIED URETHANE PAVEMENT MARKING - LINE 8" WHITE DOTTED
- ⑨ MODIFIED URETHANE PAVEMENT MARKING - LINE 12" WHITE SOLID
- ⑩ MODIFIED URETHANE PAVEMENT MARKING - LINE 12" YELLOW SOLID
- ⑪ MODIFIED URETHANE PAVEMENT MARKING - LINE 24" WHITE SOLID (STOP BAR)

• PAVEMENT MARKING SHALL BE IN ACCORDANCE WITH DISTRICT CADD STANDARDS - 780001-D4

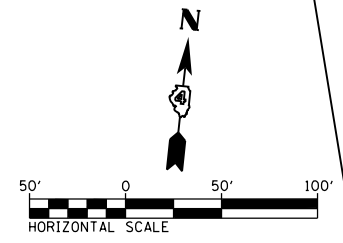
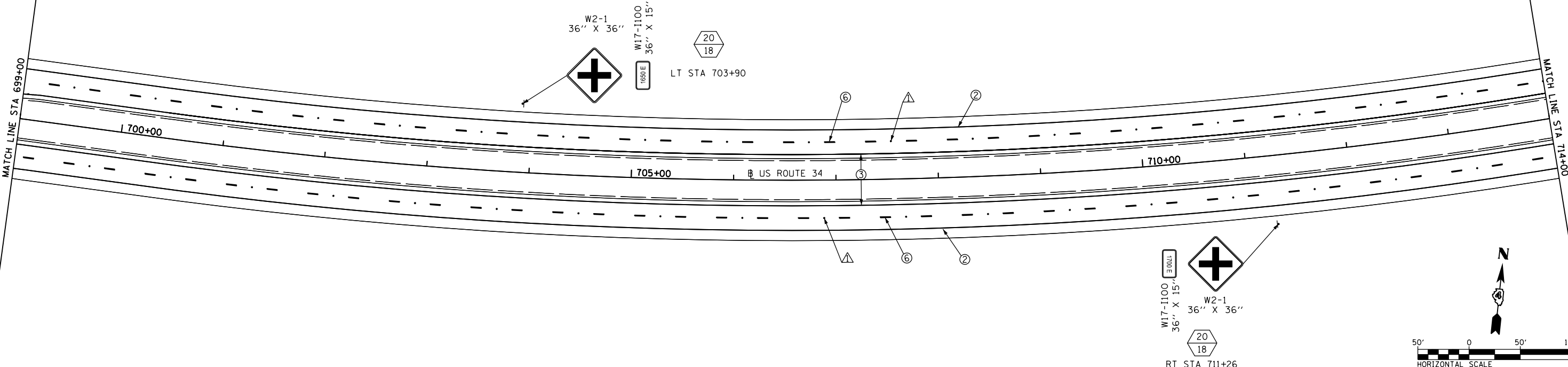
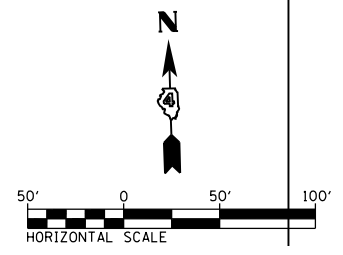
RAISED REFLECTIVE PAVEMENT MARKERS (RRPM) LEGEND

△	△ ONE-WAY CRYSTAL MARKER AT 80' CENTERS
△	△ ONE-WAY CRYSTAL MARKER AT 40' CENTERS
△	△ ONE-WAY CRYSTAL MARKER AT 20' CENTERS
▲	▲ ONE-WAY AMBER MARKER AT 40' CENTERS
▲	▲ ONE-WAY AMBER MARKER AT 20' CENTERS
◆	◆ TWO-WAY AMBER MARKER
◆	◆ TWO-WAY CRYSTAL / RED MARKER
◆	◆ TWO-WAY AMBER / RED MARKER

SIGN POST LEGEND

—	WOOD POST LENGTH
—	OFFSET FROM EOP

SEE PAVEMENT MARKING AND SIGNING SHEET TR 138 (1650 E) FOR FURTHER DETAILS



FILE NAME = D468409-SHT-07-PMK-US34.dgn	USER NAME = zach1	DESIGNED - DBS	REVISED -	<b>STATE OF ILLINOIS DEPARTMENT OF TRANSPORTATION</b>	<b>PAVEMENT MARKING &amp; SIGNING US ROUTE 34</b>	F.A.P. R.T.E. = 313	SECTION = 7-2 ; 6-1	COUNTY = HENDERSON	TOTAL SHEETS = 976	SHEET NO. = 395
PLOT SCALE = 100.0000' / 1" = 100'				SCALE: 1" = 50'		SHEET NO. 7 OF 24 SHEETS		STA. 684+00 TO STA. 714+00		CONTRACT NO. 68409
PLOT DATE = 10/16/2012				DATE = 10/2012		ILLINOIS FED. AID PROJECT				