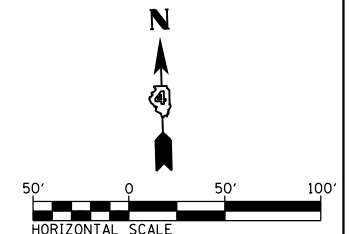
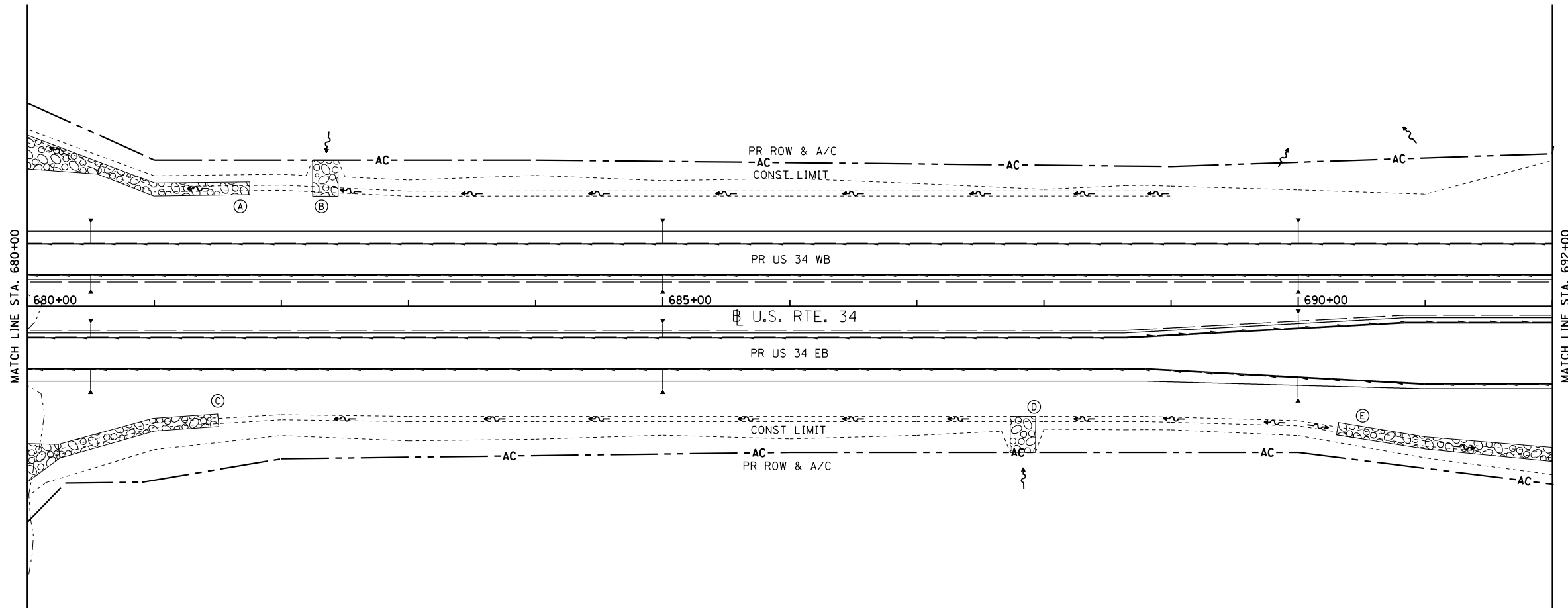


- (A) STONE RIPRAP
CLASS B4
L120' X W10'
- (B) STONE RIPRAP
CLASS B3
EROSION PROTECTION
L29' X W20'
- (C) STONE RIPRAP
CLASS B4
L130' X W10'
- (D) STONE RIPRAP
CLASS B3
EROSION PROTECTION
L29' X W20'
- (E) STONE RIPRAP
CLASS B3
L170' X W10'

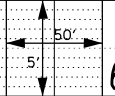
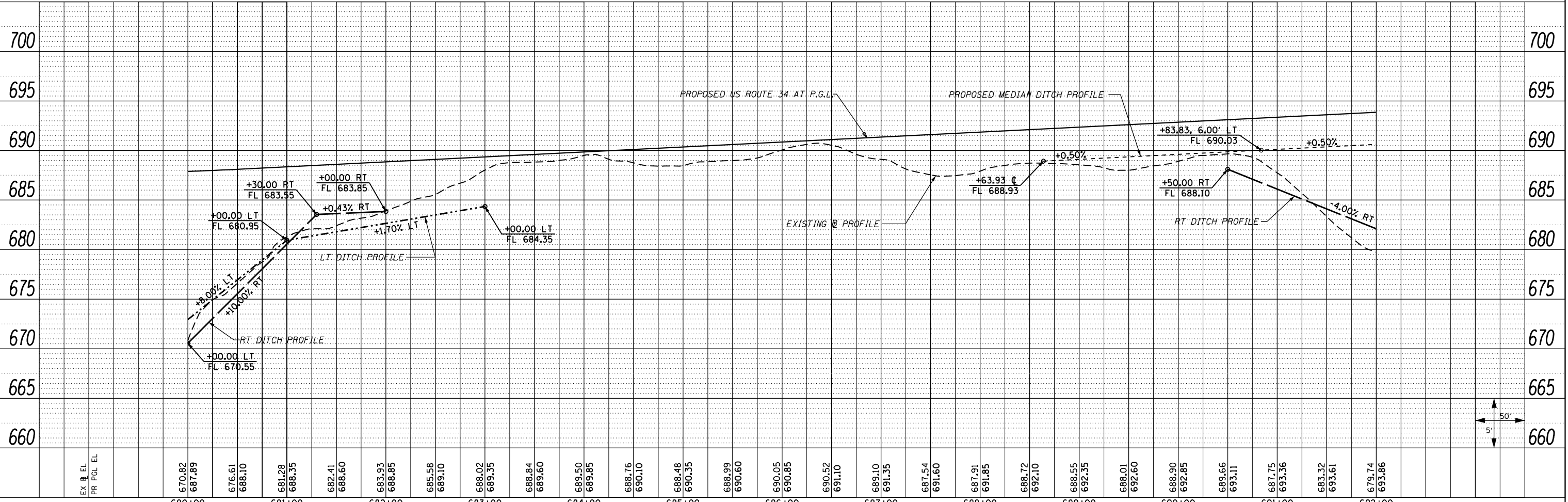
SEE SCHEDULE OF QUANTITIES
FOR PIPE UNDERDRAIN OUTLETS
LOCATION, OFFSET, AND ELEVATION

SEE PIPE UNDERDRAIN SHEETS
FOR UNDERDRAIN PROFILES AND
INVERTS AT EDGE OF PAVEMENT

PLAN	SURVEYED	DATE
	PLOTTED	
	ALIGNED	
	CHECKED	
	FILED	
	NO.	



PROFILE	SURVEYED	DATE
	PLOTTED	
	GRADES CHECKED	
	STRUCTURE NOTATIONS OK'D	
	NO.	



FILE NAME = D468409-shr-15-drain-US34-15.dgn	USER NAME = zechl	DESIGNED - DBS	REVISED -	STATE OF ILLINOIS DEPARTMENT OF TRANSPORTATION	DRAINAGE PLAN AND PROFILE US ROUTE 34			F.A.P. RTE. 313	SECTION 7-2 ; 6-1	COUNTY HENDERSON	TOTAL SHEETS 976	SHEET NO. 289	
	PLOT SCALE = 100.0000' / 1"	CHECKED - CSB	REVISED -		SCALE: 1"=50'	SHEET NO. 15 OF 61 SHEETS	STA. 680+00 TO STA. 692+00	CONTRACT NO. 68409		ILLINOIS FED. AID PROJECT			
	PLOT DATE = 10/16/2012	DATE - 10/2012	REVISED -										