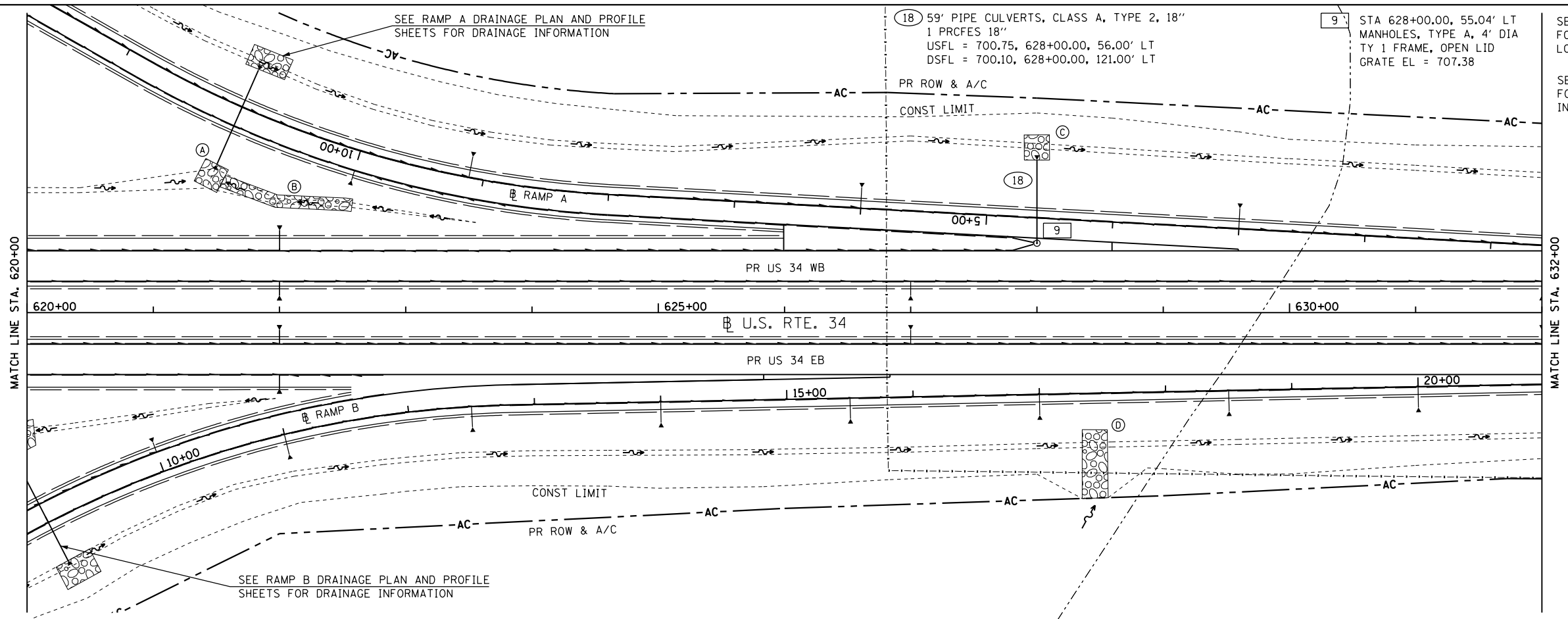
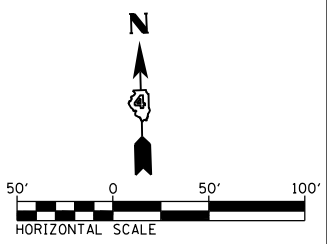


- (A) STONE RIPRAP CLASS B4  
L20' X W20'
- (B) STONE RIPRAP CLASS B3  
L105' X W10'
- (C) STONE RIPRAP CLASS B3  
L20' X W20'
- (D) STONE RIPRAP CLASS B4  
EROSION PROTECTION  
L55' X W20'



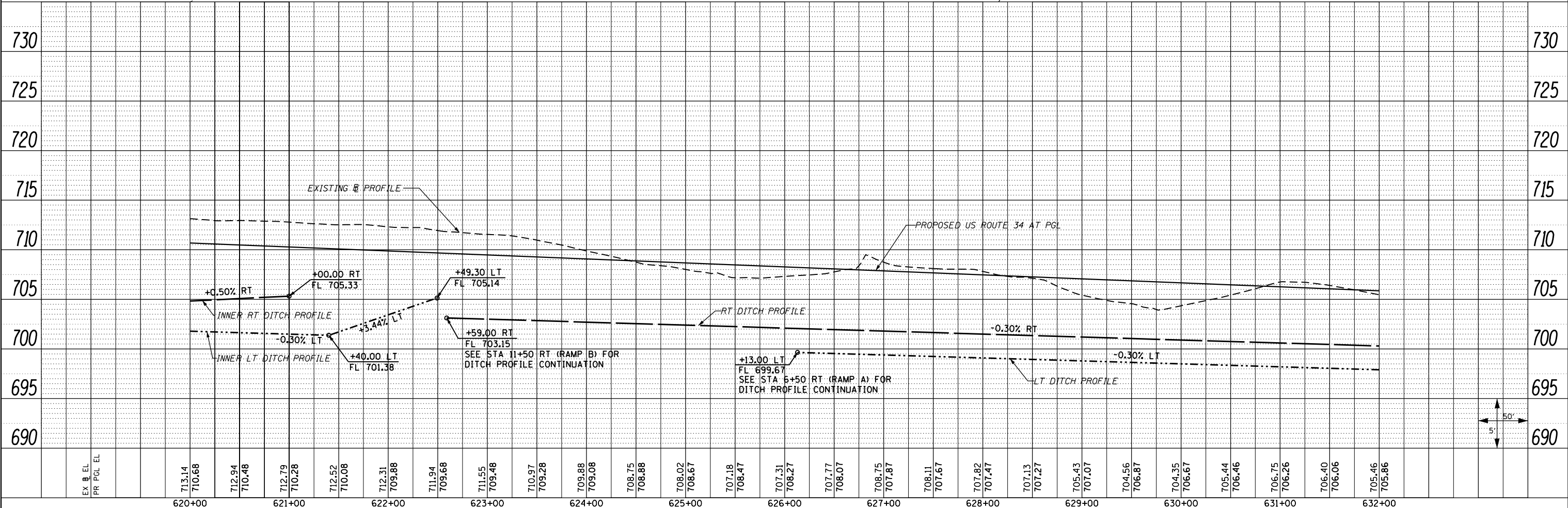
SEE SCHEDULE OF QUANTITIES FOR PIPE UNDERDRAIN OUTLETS LOCATION, OFFSET, AND ELEVATION

SEE PIPE UNDERDRAIN SHEETS FOR UNDERDRAIN PROFILES AND INVERTS AT EDGE OF PAVEMENT



PLAN	SURVEYED	DATE
	PLOTTED	
	ALIGNED	
	CHECKED	
	FILED	
	NO. _____	
	DATE _____	

PROFILE	SURVEYED	DATE
	PLOTTED	
	GRADES CHECKED	
	STRUCTURE NOTATIONS CHECKED	
	NO. _____	
	DATE _____	



FILE NAME = D:\68409-shr-10-drain-US34-10.dgn	USER NAME = zachl	DESIGNED - DBS	REVISED -	<b>STATE OF ILLINOIS DEPARTMENT OF TRANSPORTATION</b>	<b>DRAINAGE PLAN AND PROFILE US ROUTE 34</b>		F.A.P. RTE. 313	SECTION 7-2 ; 6-1	COUNTY HENDERSON	TOTAL SHEETS 976	SHEET NO. 284	
	PLOT SCALE = 100.0000' / 1"	CHECKED - CSB	REVISED -		SCALE: 1"=50'	SHEET NO. 10 OF 61 SHEETS	STA. 620+00 TO STA. 632+00	CONTRACT NO. 68409		ILLINOIS FED. AID PROJECT		
	PLOT DATE = 10/16/2012	DATE - 10/2012	REVISED -									