

- (A) STONE RIPRAP CLASS B4, L24' X W24'
- (B) STONE RIPRAP CLASS B4, L28' X W26'

(17) 81" PIPE CULVERTS, CLASS A, TYPE 2, 24"
 1 PRCFES 24"
 USFL = 706.52, 610+50.00, 2.00' LT
 DSFL = 705.65, 610+50.00, 89.00' LT

(8) STA 610+50.00, C (US 34) MANHOLES, TYPE A, 4' DIA WITH MEDIAN INLET (604101) GRATE EL = 711.23

STA 610+75.00, @ EARTH MEDIAN DITCH CHECK (STD 202001 & 631011-D4)

SEE IL 94/116 DRAINAGE PLANS FOR CULVERT INFORMATION

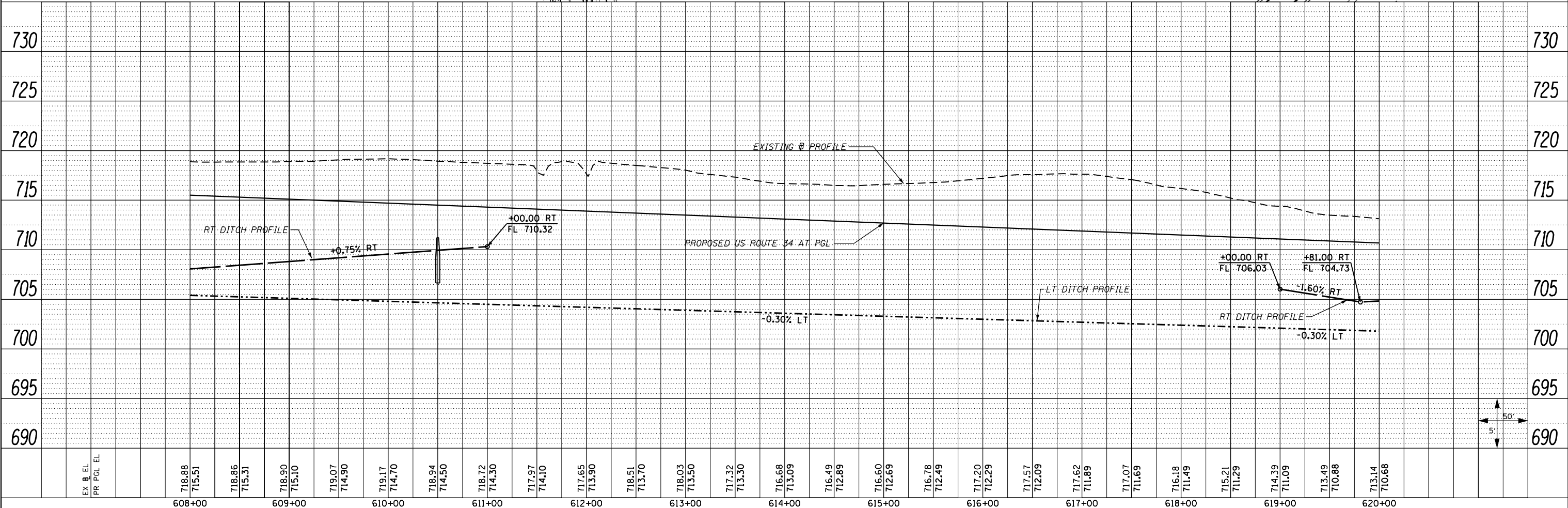
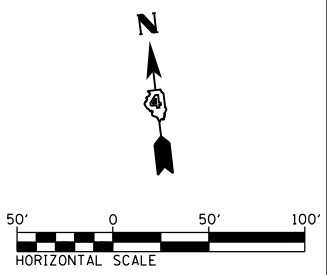
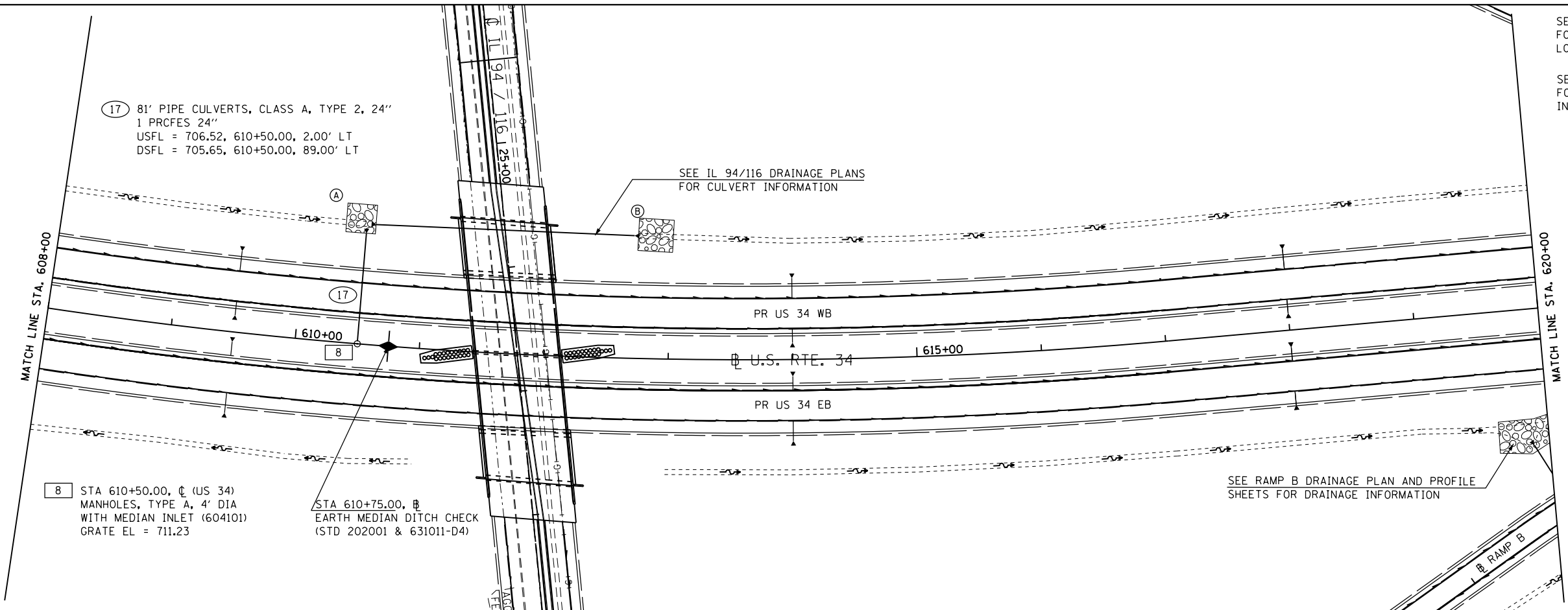
SEE RAMP B DRAINAGE PLAN AND PROFILE SHEETS FOR DRAINAGE INFORMATION

SEE SCHEDULE OF QUANTITIES FOR PIPE UNDERDRAIN OUTLETS LOCATION, OFFSET, AND ELEVATION

SEE PIPE UNDERDRAIN SHEETS FOR UNDERDRAIN PROFILES AND INVERTS AT EDGE OF PAVEMENT

PLAN	SURVEYED	DATE
	PLOTTED	
	ALIGNED	
	CHECKED	
	FILED	
NOTE BOOK NO.	CARD FILE NAME	

PROFILE	SURVEYED	DATE
	PLOTTED	
	GRADES CHECKED	
	STRUCTURE NOTATIONS CHECKED	
NOTE BOOK NO.	NOTATIONS CHECKED	



FILE NAME =	USER NAME = zech1	DESIGNED - DBS	REVISED -	STATE OF ILLINOIS DEPARTMENT OF TRANSPORTATION	DRAINAGE PLAN AND PROFILE US ROUTE 34			F.A.P. RTE. 313	SECTION 7-2 ; 6-1	COUNTY HENDERSON	TOTAL SHEETS 976	SHEET NO. 283
D468409-shd-09-drain-US34-09.dgn		DRAWN - PSBA	REVISED -		SCALE: 1"=50'	SHEET NO. 9 OF 61 SHEETS	STA. 608+00 TO STA. 620+00	CONTRACT NO. 68409		ILLINOIS FED. AID PROJECT		
		CHECKED - CSB	REVISED -									
		DATE - 10/2012	REVISED -									