


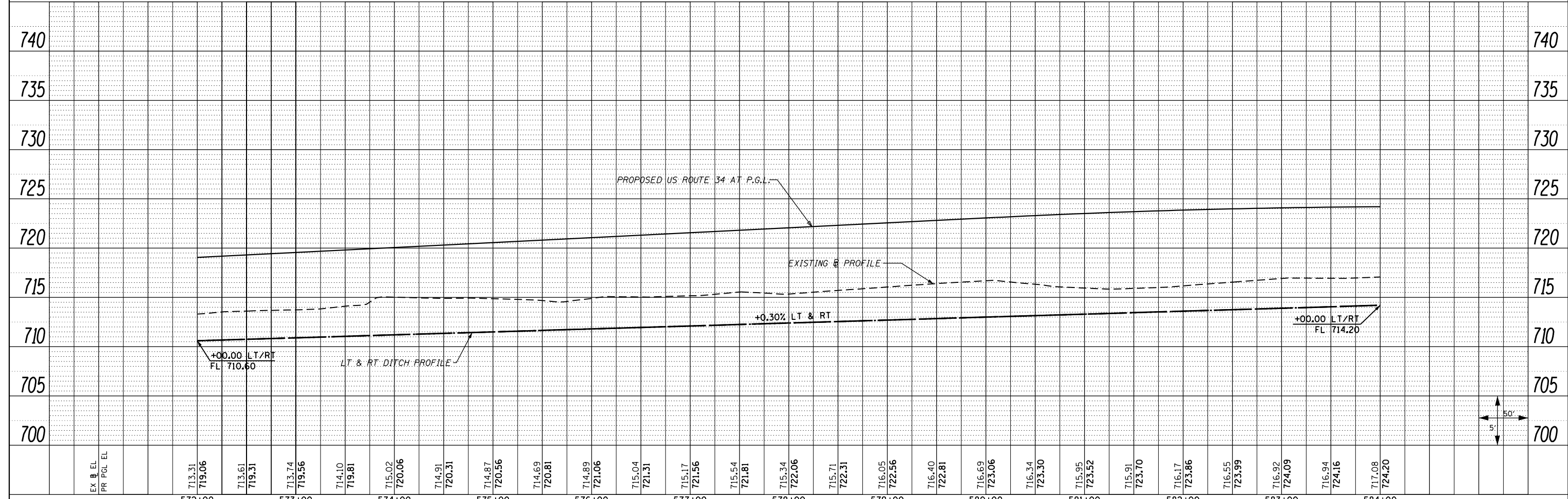
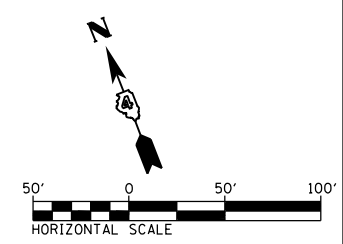
PLAN	SURVEYED	BY	DATE
	PLOTTED		
	GRADES CHECKED		
	STRUCTURE NOTATIONS CHECKED		
	NOTE BOOK NO.		
	FIELD FILE NAME		

PROFILE	SURVEYED	BY	DATE
	PLOTTED		
	GRADES CHECKED		
	STRUCTURE NOTATIONS CHECKED		
	NOTE BOOK NO.		
	FIELD FILE NAME		



SEE SCHEDULE OF QUANTITIES FOR PIPE UNDERDRAIN OUTLETS LOCATION, OFFSET, AND ELEVATION

SEE PIPE UNDERDRAIN SHEETS FOR UNDERDRAIN PROFILES AND INVERTS AT EDGE OF PAVEMENT



FILE NAME = D468409-shd-drain-US34-06.dgn	USER NAME = zechl	DESIGNED - DBS	REVISED -	STATE OF ILLINOIS DEPARTMENT OF TRANSPORTATION	DRAINAGE PLAN AND PROFILE US ROUTE 34			F.A.P. RTE. 313	SECTION 7-2 ; 6-1	COUNTY HENDERSON	TOTAL SHEETS 976	SHEET NO. 280
	PLOT SCALE = 100.0000' / 1"	CHECKED - CSB	REVISED -		SCALE: 1"=50'	SHEET NO. 6 OF 61 SHEETS	STA. 572+00 TO STA. 584+00	CONTRACT NO. 68409				
	PLOT DATE = 10/16/2012	DATE - 10/2012	REVISED -		ILLINOIS FED. AID PROJECT							