

Ⓐ STONE RIPRAP  
CLASS B4,  
L70' X W23'

Ⓑ STONE RIPRAP  
CLASS B5  
L24' X W18'

Ⓒ 79' PIPE CULVERTS, CLASS A, TYPE 2, 24"  
1 PRCFES 24"  
USFL = 710.93, 569+00.00, 2.00' LT  
DSFL = 710.50, 569+00.00, 87.00' LT

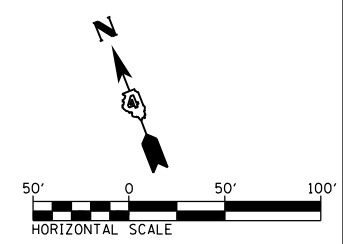

7 STA 569+00.00, Ⓞ (US 34)  
MANHOLES, TYPE A, 4' DIA  
WITH MEDIAN INLET (604101)  
GRATE EL = 714.32

Ⓓ 68' PIPE CULVERTS, CLASS D, TYPE 1, 24"  
2 MFES 24"  
USFL = 710.06, 570+19.00, 94.00' LT  
DSFL = 709.76, 569+51.00, 94.00' LT

Ⓔ 66' PIPE CULVERTS, CLASS D, TYPE 1, 36"  
2 MFES 36"  
USFL = 710.31, 571+03.00, 94.00' RT  
DSFL = 710.11, 570+37.00, 94.00' RT

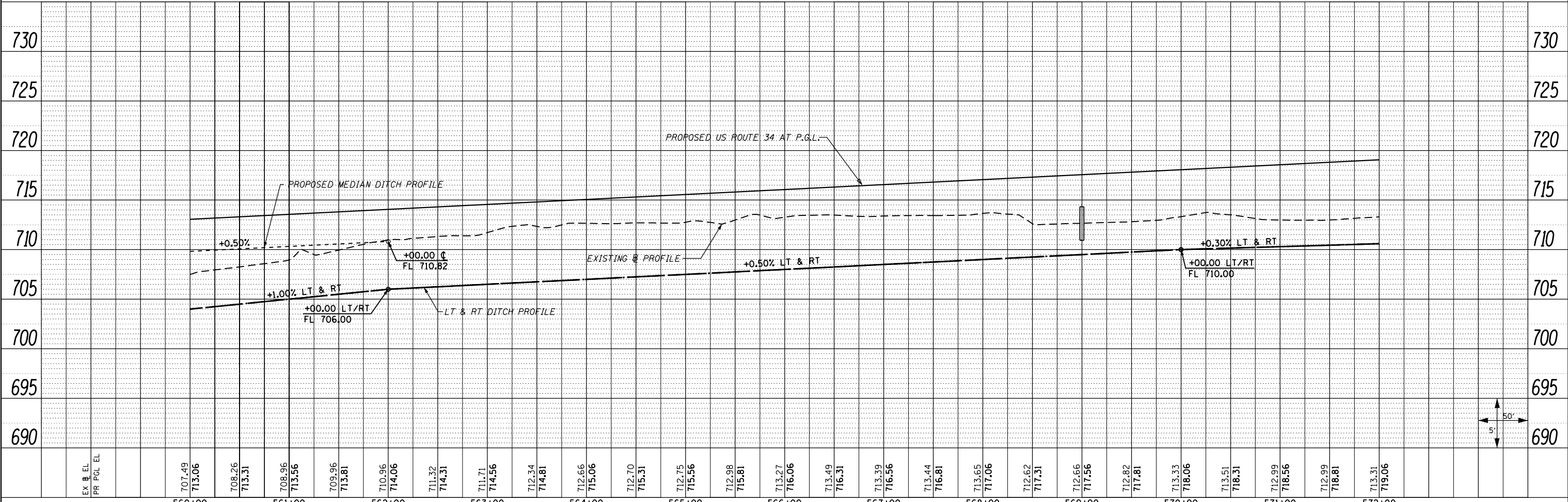
SEE SCHEDULE OF QUANTITIES  
FOR PIPE UNDERDRAIN OUTLETS  
LOCATION, OFFSET, AND ELEVATION

SEE PIPE UNDERDRAIN SHEETS  
FOR UNDERDRAIN PROFILES AND  
INVERTS AT EDGE OF PAVEMENT



PLAN	SURVEYED	DATE
NOTE BOOK	PLOTTED	BY
NO.	ALIGNED	
	CHECKED	
	FILED	
	DATE	

PROFILE	SURVEYED	DATE
NOTE BOOK	PLOTTED	BY
NO.	GRADES	
	CHECKED	
	STRUCTURE	
	NOTATIONS	
	CHKD	



FILE NAME =	USER NAME = zech1	DESIGNED - DBS	REVISED -	<b>STATE OF ILLINOIS DEPARTMENT OF TRANSPORTATION</b>	<b>DRAINAGE PLAN AND PROFILE US ROUTE 34</b>			F.A.P. RTE. 313	SECTION 7-2 ; 6-1	COUNTY HENDERSON	TOTAL SHEETS 976	SHEET NO. 279	
D468409-sh-05-drain-US34-05.dgn	PLOT SCALE = 100.0000' / in.	CHECKED - CSB	REVISED -		SCALE: 1"=50'	SHEET NO. 5 OF 61 SHEETS	STA. 560+00 TO STA. 572+00	CONTRACT NO. 68409		ILLINOIS FED. AID PROJECT			
	PLOT DATE = 10/16/2012	DATE - 10/2012	REVISED -										