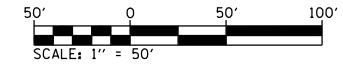


SEE US 34 EROSION CONTROL PLANS  
FOR EROSION CONTROL INFORMATION









SEE IL 94 EROSION CONTROL PLANS  
FOR EROSION CONTROL INFORMATION

SEE RAMP A EROSION CONTROL PLANS  
FOR EROSION CONTROL INFORMATION

SEE US 34 EROSION CONTROL PLANS  
FOR EROSION CONTROL INFORMATION



**TEMPORARY EROSION CONTROL LEGEND**

-  INLET AND PIPE PROTECTION
-  TEMPORARY DITCH CHECK
-  AGGREGATE DITCH CHECK
-  EROSION CONTROL BLANKET
-  HEAVY DUTY EROSION CONTROL BLANKET
-  MULCH METHOD 2
-  PERIMETER EROSION BARRIER
-  TEMPORARY SEDIMENT BASIN



FILE NAME = D468409-SHT-18-EROS-RAMPB.dgn	USER NAME = zachl	DESIGNED - DBS	REVISED -
		DRAWN - PSBA	REVISED -
	PLOT SCALE = 100.0000' / 1" =	CHECKED - CSB	REVISED -
	PLOT DATE = 10/16/2012	DATE - 10/2012	REVISED -

**STATE OF ILLINOIS  
DEPARTMENT OF TRANSPORTATION**

**EROSION CONTROL PLANS  
RAMP B**

SCALE: 1" = 50' SHEET NO. 18 OF 34 SHEETS STA. 0+00 TO STA. 24+32

F.A.P. RTE.	SECTION	COUNTY	TOTAL SHEETS	SHEET NO.
313	7-2 ; 6-1	HENDERSON	976	258
CONTRACT NO. 68409				
ILLINOIS FED. AID PROJECT				