
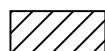




-  GRADING, DRAINAGE STRUCTURES AND PAVEMENT
-  GRADING AND DRAINAGE STRUCTURES
-  PAVING OF PREVIOUSLY GRADED SECTION
-  TEMPORARY CROSSOVER

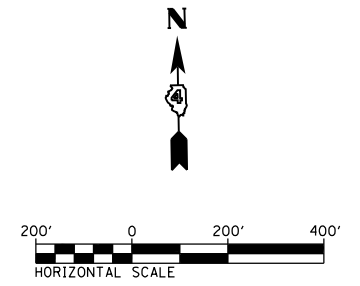
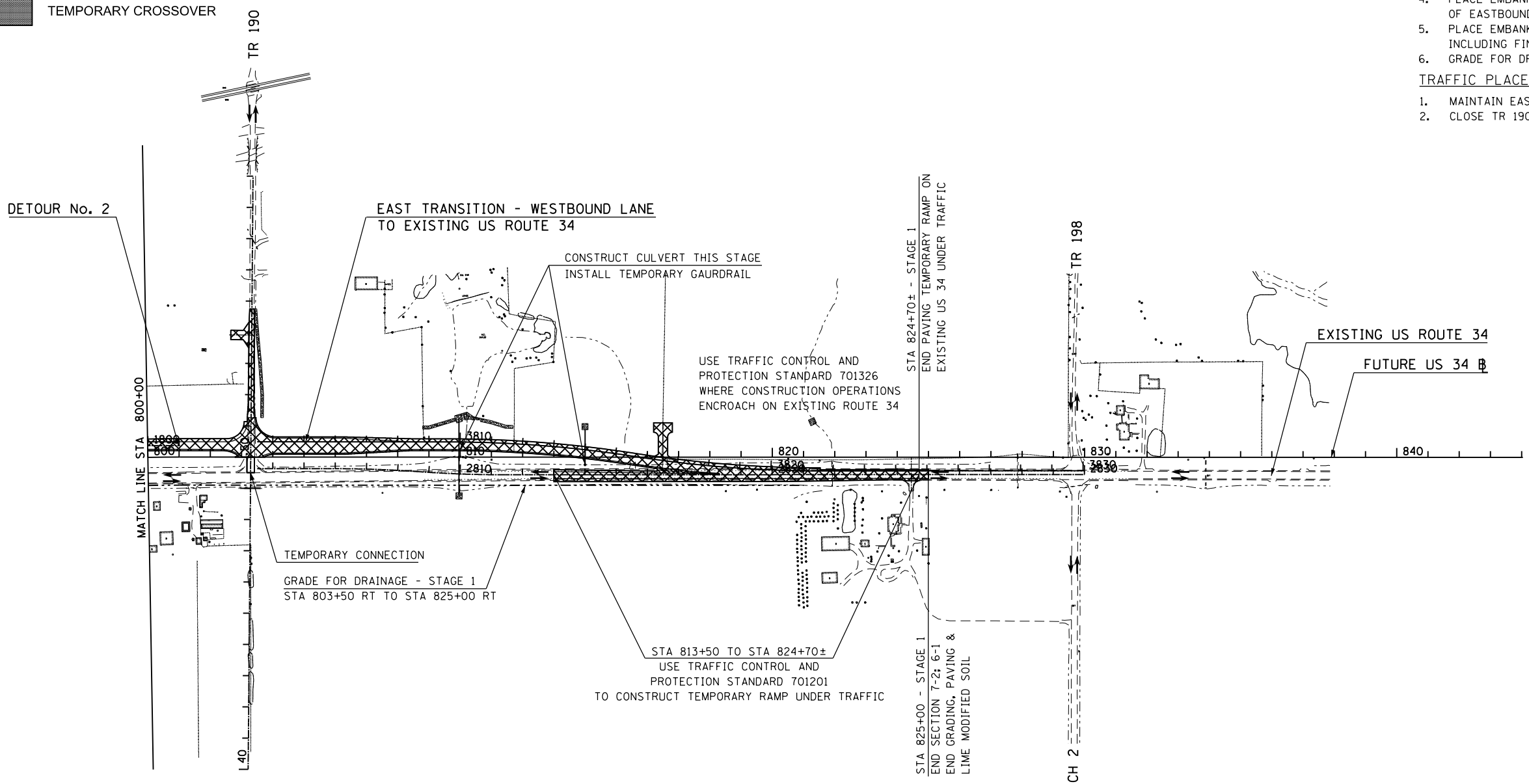
TRAFFIC CONTROL STANDARDS
701001 701006 701011 701326

- NOTES:
1. CONSTRUCT PROPOSED US 34 PAVEMENT TO TOP OF POLY HOT-MIX ASPHALT BINDER COURSE IN WESTBOUND LANE, STA 800+00 TO STA 824+70±.

MAINTENANCE OF TRAFFIC STAGE 1

- SEQUENCE OF CONSTRUCTION
1. PLACE TEMPORARY RAMP FOR DETOUR No. 2 ON EXISTING US 34 FROM STA 813+50 TO STA 824+70± UNDER TRAFFIC.
 2. PLACE EMBANKMENT, DRAINAGE STRUCTURES AND PAVE FUTURE WESTBOUND LANE US 34 FROM STA 800+00 TO 809+64.
 3. PLACE EMBANKMENT, DRAINAGE STRUCTURES AND PAVE EAST TRANSITION OF WESTBOUND LANE FROM STA 3809+64 TO STA 3821+58±.
 4. PLACE EMBANKMENT, DRAINAGE STRUCTURES AND PAVE EAST TRANSITION OF EASTBOUND LANE FROM STA 2821+53 TO STA 2874+70±.
 5. PLACE EMBANKMENT, DRAINAGE STRUCTURES AND PAVE TR 190 (1850 E) INCLUDING FINAL SURFACE.
 6. GRADE FOR DRAINAGE FUTURE US 34 STA 803+50 RT TO STA 825+00 RT.

- TRAFFIC PLACEMENT
1. MAINTAIN EASTBOUND AND WESTBOUND TRAFFIC ON EXISTING US 34.
 2. CLOSE TR 190 (1850 E) FOR RECONSTRUCTION.



FILE NAME = D468409-SHT-STAGING.1-07.dgn	USER NAME = zach1	DESIGNED - DBS	REVISED -
		DRAWN - PSBA	REVISED -
	PLOT SCALE = 400.0000' / in.	CHECKED - CSB	REVISED -
	PLOT DATE = 10/16/2012	DATE - 10/2012	REVISED -

**STATE OF ILLINOIS
DEPARTMENT OF TRANSPORTATION**

**CONSTRUCTION STAGING PLANS
STAGE 1 - US ROUTE 34**

SCALE: 1" = 200' SHEET NO. 7 OF 17 SHEETS STA. 800+00 TO STA. 850+00

F.A.P. RTE.	SECTION	COUNTY	TOTAL SHEETS	SHEET NO.
313	7-2; 6-1	HENDERSON	976	230
CONTRACT NO. 68409				
ILLINOIS FED. AID PROJECT				