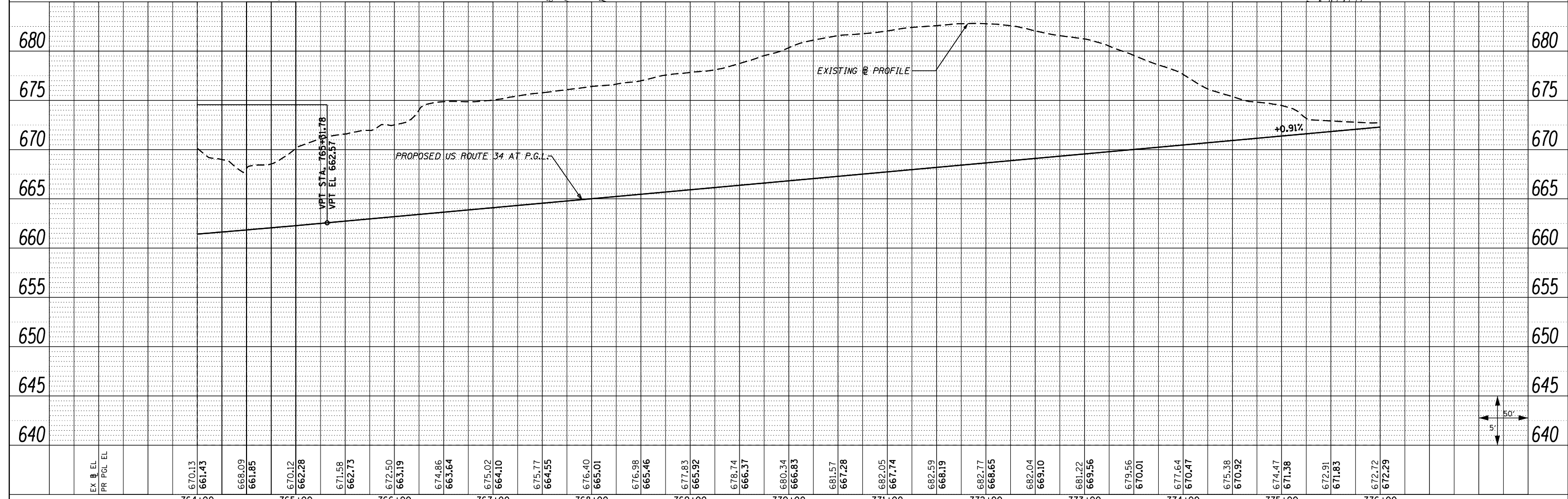
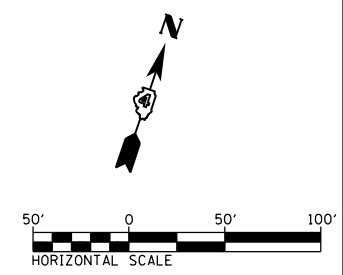
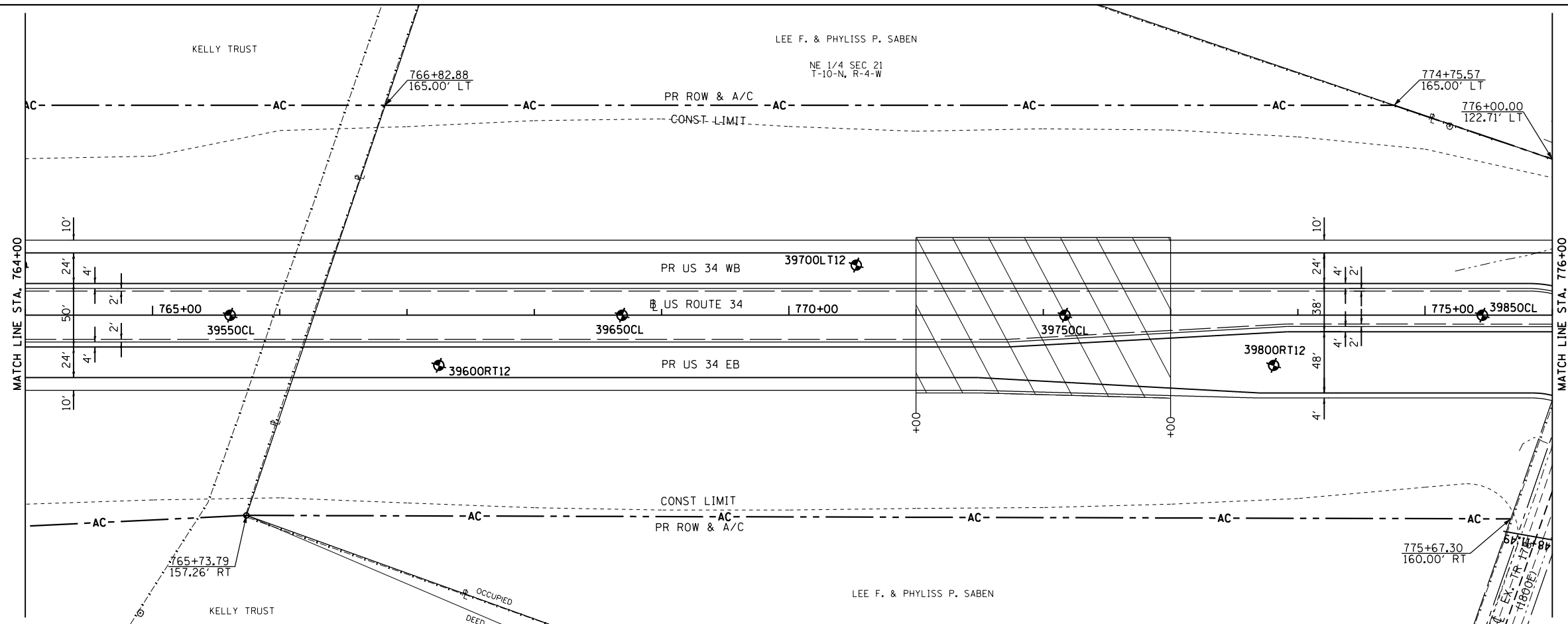


PLAN	SURVEYED	BY	DATE
	PLOTTED		
	ALIGNED		
	CHECKED		
	FILED		
	NO.		

PROFILE	SURVEYED	BY	DATE
	PLOTTED		
	GRADES		
	CHECKED		
	STRUCTURE		
	NOTATIONS		
	CHKD		
	NO.		



FILE NAME = D468409-shr-24-plnprf-US34-22.dgn	USER NAME = zechl	DESIGNED - DBS	REVISED -	STATE OF ILLINOIS DEPARTMENT OF TRANSPORTATION	ROADWAY PLAN AND PROFILE US ROUTE 34			F.A.P. RTE. 313	SECTION 7-2 ; 6-1	COUNTY HENDERSON	TOTAL SHEETS 976	SHEET NO. 158
	PLOT SCALE = 100.0000' / 1"	CHECKED - CSB	REVISED -		SCALE: 1"=50'	SHEET NO. 24 OF 67 SHEETS	STA. 764+00 TO STA. 776+00	CONTRACT NO. 68409		ILLINOIS FED. AID PROJECT		
	PLOT DATE = 10/16/2012	DATE - 10/2012	REVISED -									