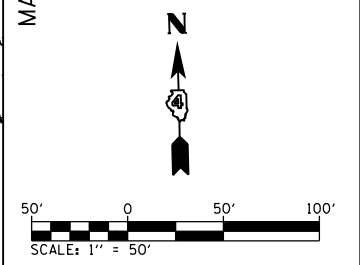
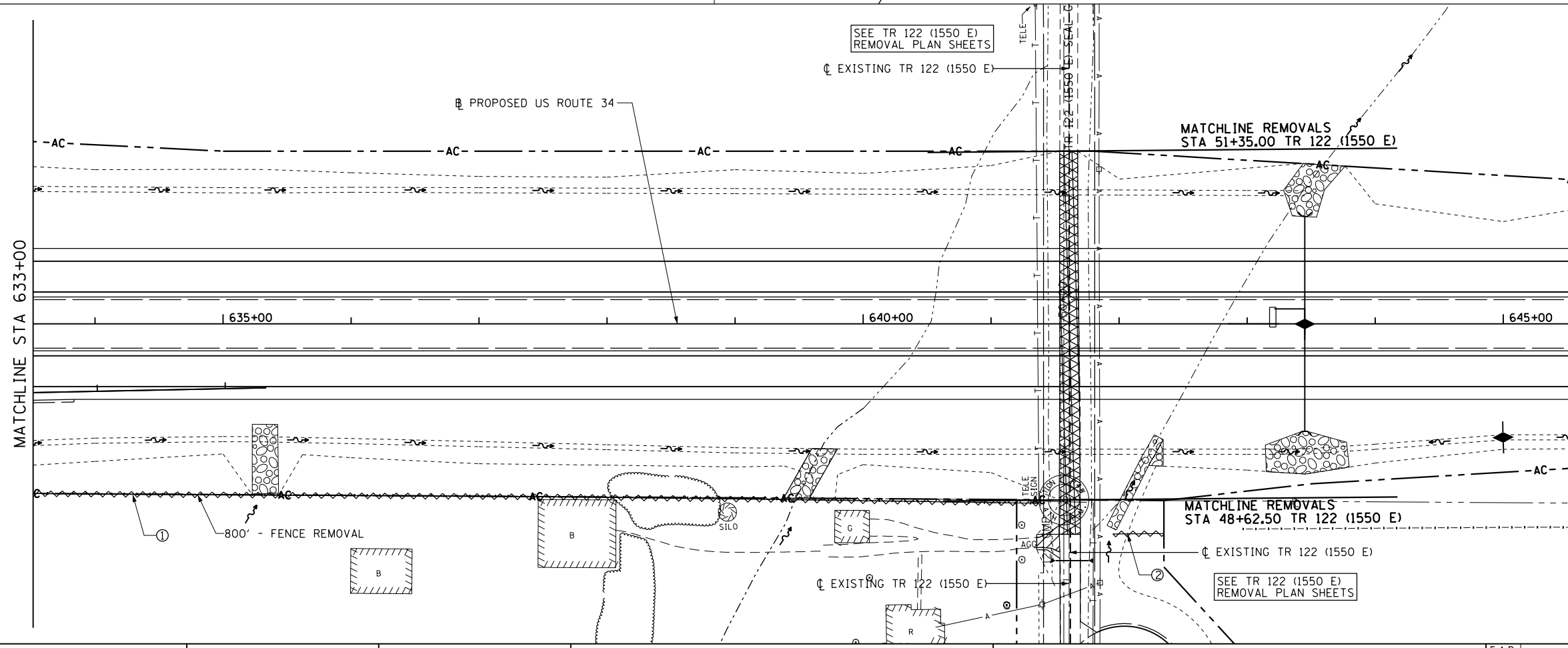


① 975' - FENCE REMOVAL

MATCHLINE STA 621+00



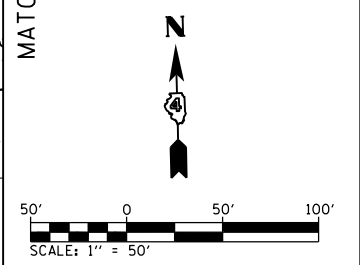
SEE SHEET 1 OF 28 FOR REMOVAL LEGEND



① 800' - FENCE REMOVAL

② 40' - FENCE REMOVAL

MATCHLINE STA 633+00



SEE SHEET 1 OF 28 FOR REMOVAL LEGEND

FILE NAME = D468409-SHT-REM-06-US34.dgn

USER NAME = zachl
 PLOT SCALE = 100.0000' / in.
 PLOT DATE = 10/16/2012

DESIGNED - DBS
 DRAWN - PSBA
 CHECKED - CSB
 DATE - 10/2012

REVISED -
 REVISED -
 REVISED -
 REVISED -

**STATE OF ILLINOIS
 DEPARTMENT OF TRANSPORTATION**

**REMOVAL PLANS
 US ROUTE 34**

SCALE: SHEET NO. 6 OF 28 SHEETS STA. 621+00 TO STA. 545+00

F.A.P. RTE.	SECTION	COUNTY	TOTAL SHEETS	SHEET NO.
313	7-2 ; 6-1	HENDERSON	976	112
CONTRACT NO. 68409				
ILLINOIS FED. AID PROJECT				