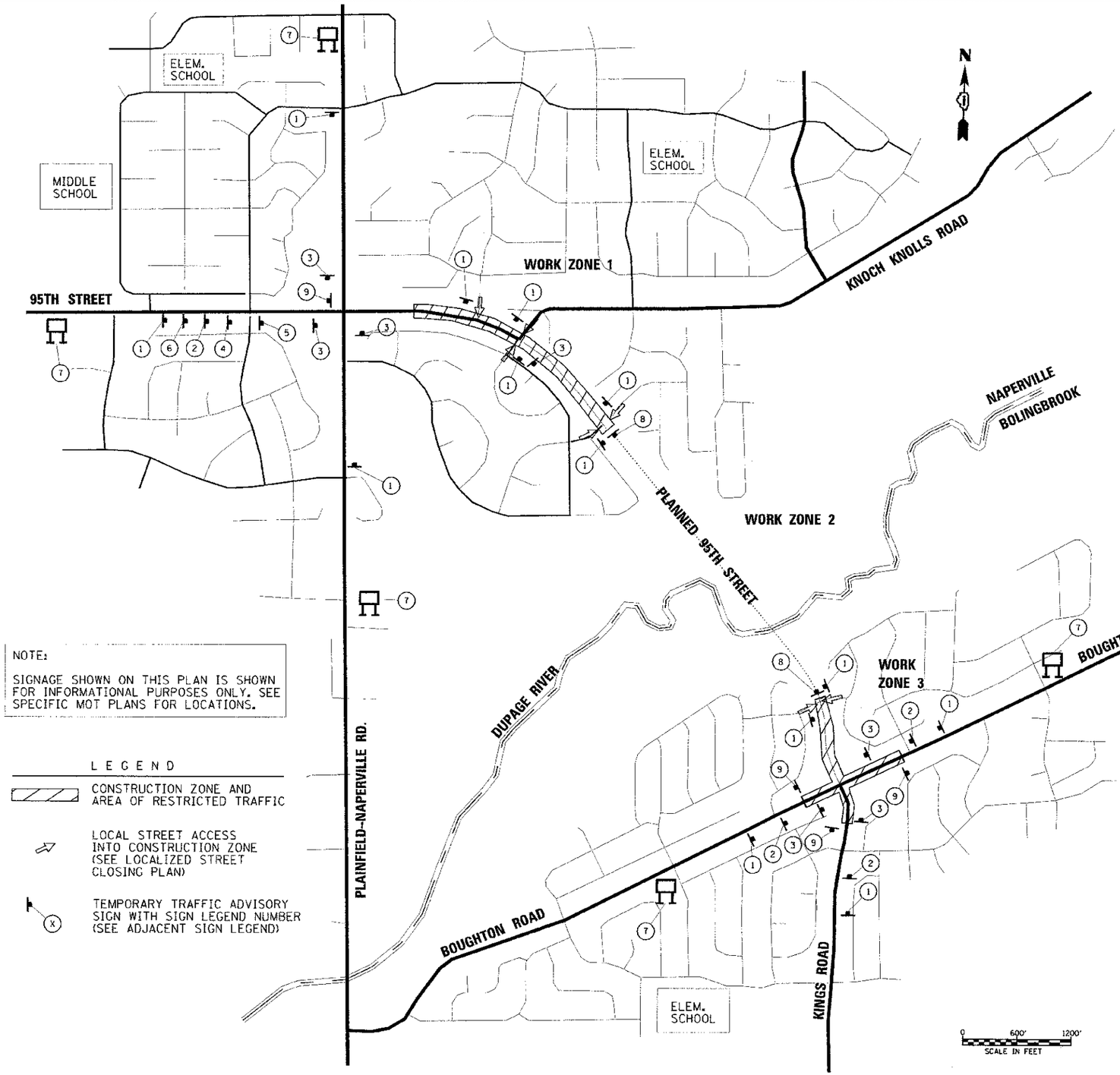

NOTE:

SIGNAGE SHOWN ON THIS PLAN IS SHOWN FOR INFORMATIONAL PURPOSES ONLY. SEE SPECIFIC MOT PLANS FOR LOCATIONS.

LEGEND

- CONSTRUCTION ZONE AND AREA OF RESTRICTED TRAFFIC
- LOCAL STREET ACCESS INTO CONSTRUCTION ZONE (SEE LOCALIZED STREET CLOSING PLAN)
- (X) TEMPORARY TRAFFIC ADVISORY SIGN WITH SIGN LEGEND NUMBER (SEE ADJACENT SIGN LEGEND)

SIGN LEGEND

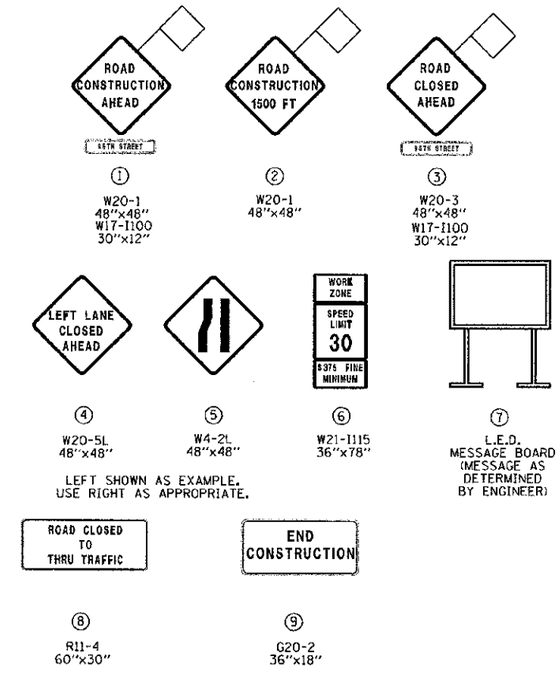

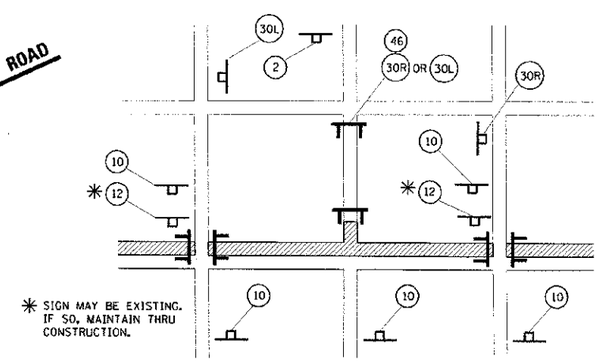

✳ SIGN MAY BE EXISTING. IF SO, MAINTAIN THRU CONSTRUCTION.

PLAN - LOCALIZED STREET CLOSING

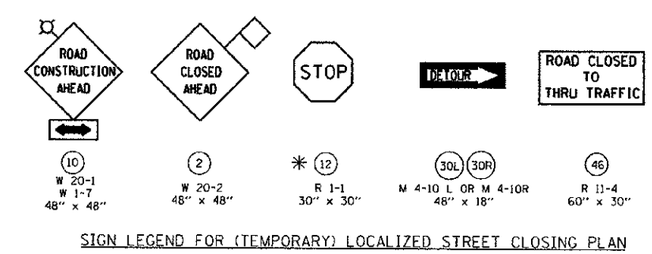

SIGN LEGEND FOR (TEMPORARY) LOCALIZED STREET CLOSING PLAN

URS 100 S.WACKER DR. SUITE 500 CHICAGO IL 60606 TEL (312)-939-1000 FAX (312)-939-4198	USER NAME = james_pich	DESIGNED - JRP	REVISED -	STATE OF ILLINOIS DEPARTMENT OF TRANSPORTATION	SUGGESTED CONSTRUCTION STAGING CONSTRUCTION SIGNING - ADVANCED WARNING SIGNS	F.A.U. RTE.	SECTION	COUNTY	TOTAL SHEETS / SHEET NO.
		DRAWN - MRF	REVISED			1644	01-00181-00-FP	WILL	328 / 54
	PLOT SCALE = 50.0000 ' / IN.	CHECKED - JRP	REVISED -					CONTRACT NO. 63647	
	PLOT DATE = 12/15/2012	DATE - 10/19/2012	REVISED -		SCALE: 1"=600' DRAWING NO. 2 OF 10 STA. X TO STA. X		ILLINOIS FED. AID PROJECT		