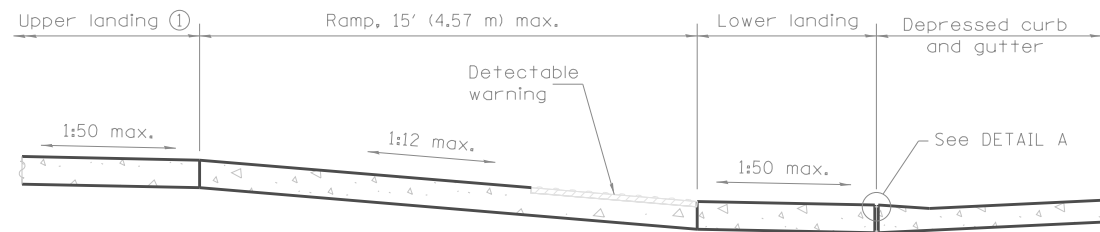
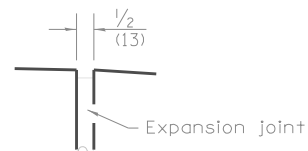


**RAMPS IN LANDSCAPED AREA  
SETBACK ≤ 5'**

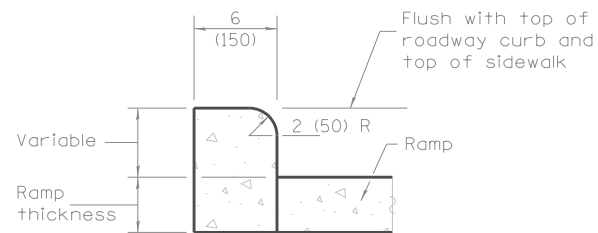


**SECTION A-A**

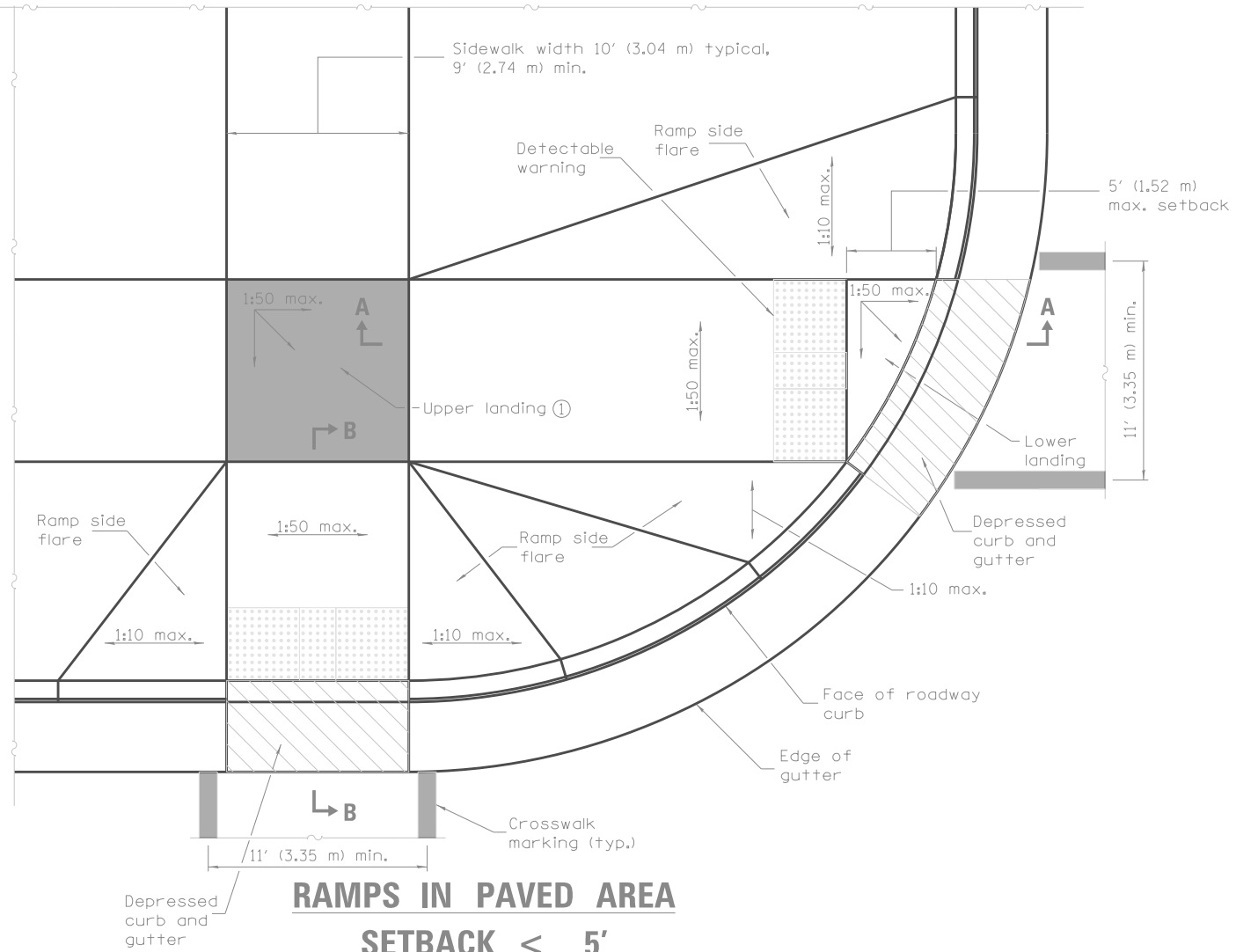
① Upper landing not required for ramp slopes flatter than 1:20.



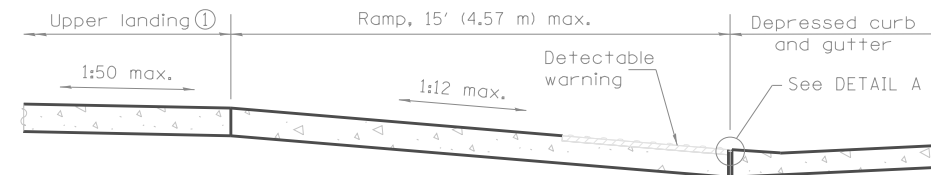
**DETAIL A**



**SIDE CURB DETAIL**



**RAMPS IN PAVED AREA  
SETBACK ≤ 5'**



**SECTION B-B**

① Upper landing not required for ramp slopes flatter than 1:20.

**GENERAL NOTES**

All slope ratios are expressed as units of vertical displacement to units of horizontal displacement (V:H).

See Standard 606001 for details of depressed curb adjacent to curb ramp.

All dimensions are in inches (millimeters) unless otherwise shown.

|   |                        |            |           |   |   |                           |                         |             |                 |                           |  |  |
|---|------------------------|------------|-----------|---|---|---------------------------|-------------------------|-------------|-----------------|---------------------------|--|--|
| FILE NAME =<br>c:\pwwork\pwwork\hamdanah\d0286304\VP11712-sht-typical.dgn | USER NAME = hamdanah   | DESIGNED - | REVISED - | <b>STATE OF ILLINOIS<br/>DEPARTMENT OF TRANSPORTATION</b> | <b>PERPENDICULAR CURB RAMPS<br/>FOR SHARED PATH</b> | F.A.U. RTE. 2943          | SECTION 3162A-N-1       | COUNTY COOK | TOTAL SHEETS 42 | SHEET NO. 23              |  |  |
| PLOT SCALE = 100.0000' / 1" / 1" / 1"                                     | PLOT DATE = 10/22/2012 | DRAWN -    | REVISED - |   |   | SCALE:                    | SHEET NO. 1 OF 2 SHEETS | STA.        | TO STA.         | <b>CONTRACT NO. 60T47</b> |  |  |
|   |                        | CHECKED -  | REVISED - |   |   | ILLINOIS FED. AID PROJECT |                         |             |                 |                           |  |  |
|   |                        | DATE -     | REVISED - |   |   |                           |                         |             |                 |                           |  |  |