

F.A.U. RTE.	SECTION	COUNTY	TOTAL SHEETS	SHEET NO.
1620	44-RS-2	COOK	30	1
FED. ROAD DIST. NO. 1	ILLINOIS CONTRACT NO. 60M39			

STATE OF ILLINOIS
DEPARTMENT OF TRANSPORTATION
DIVISION OF HIGHWAYS

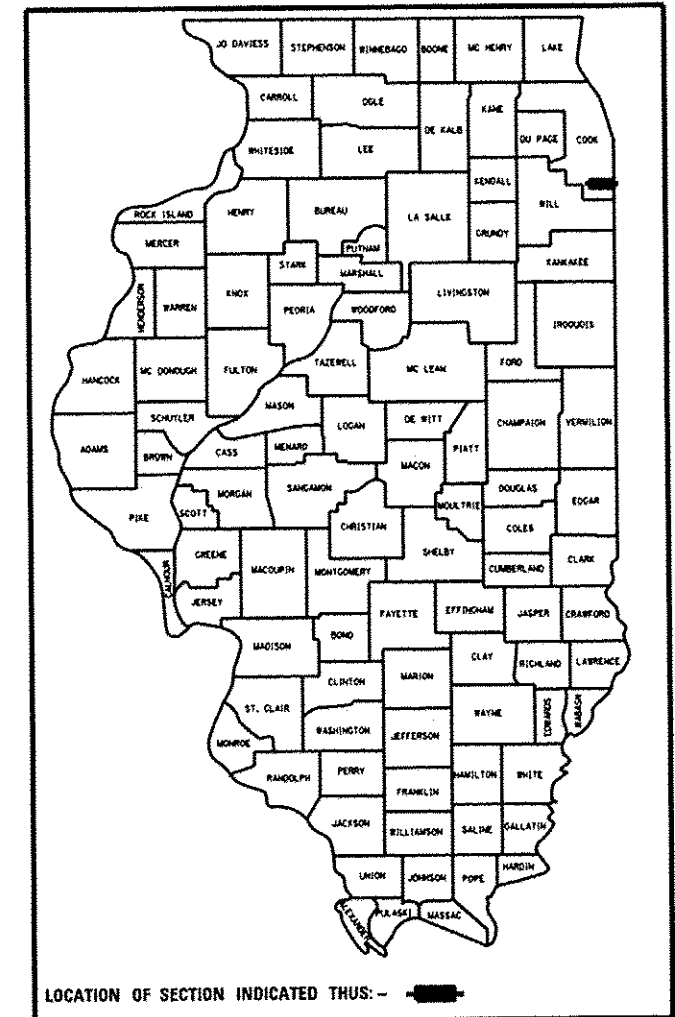
**PROPOSED
HIGHWAY PLANS**

F.A.U. 1620: RIDGE RD. & MARGARET ST.
RIDGE RD. FROM IL 1 (HALSTED ST.) TO MARGARET ST.
MARGARET ST. FROM RIDGE RD. TO SCHWAB ST.
PROJECT: HD-1620(050)
SECTION: 44-RS-2
RESURFACING (3P)
COOK COUNTY
C-91-106-11

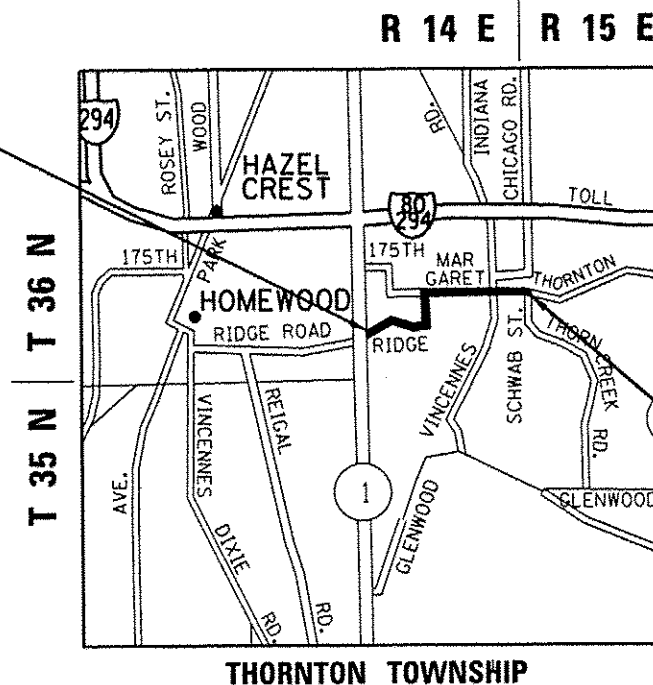
FOR INDEX OF SHEETS, SEE SHEET NO. 2

PROJECT LOCATED IN THE VILLAGES OF HOMEWOOD AND THORNTON

D-91-106-11



PROJECT BEGINS
STA 19+77



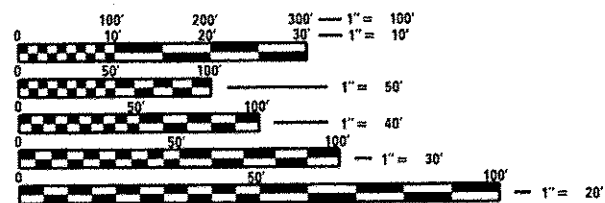
TRAFFIC DATA

2009 ADT = 10,000 - 17,000
SPEED LIMIT = 30 - 35 MPH

OMISSIONS:

CSX TRANSPORTATION RAILROAD
STA. 67+34 TO 67+46
UNION PACIFIC RAILROAD
STA. 100+30 TO 100+53

PROJECT ENDS
STA. 111+65



FULL SIZE PLANS HAVE BEEN PREPARED USING STANDARD ENGINEERING SCALES. REDUCED SIZED PLANS WILL NOT CONFORM TO STANDARD SCALES. IN MAKING MEASUREMENTS ON REDUCED PLANS, THE ABOVE SCALES MAY BE USED.

J.U.L.I.E.
JOINT UTILITY LOCATION INFORMATION FOR EXCAVATION
1-800-892-0123
OR 811

PROJECT ENGINEER: JENPAI CHANG (847) 705-4432
PROJECT MANAGER: KEN ENG (847) 705-4247

GROSS LENGTH OF PROJECT = 9188 FEET = 1.74 MILES
NET LENGTH OF PROJECT = 9152 FEET = 1.73 MILES

CONTRACT NO. 60M39

STATE OF ILLINOIS
DEPARTMENT OF TRANSPORTATION
DIVISION OF HIGHWAYS

SUBMITTED October 19, 2012

John Fortmann
DEPUTY DIRECTOR OF HIGHWAYS, REGION ENGINEER

Dec 7, 2012
John D. Baranzelli, P.E.
ENGINEER OF DESIGN AND ENVIRONMENT

Dec 7, 2012
William R. Frey, Jr.
DIRECTOR OF HIGHWAYS, CHIEF ENGINEER

PRINTED BY THE AUTHORITY
OF THE STATE OF ILLINOIS