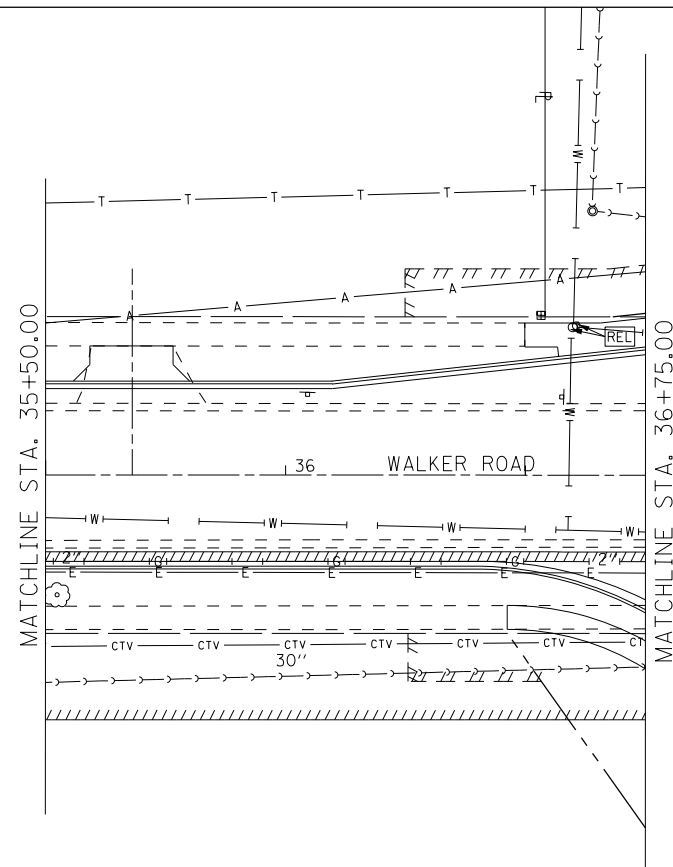
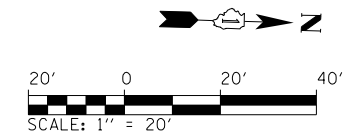
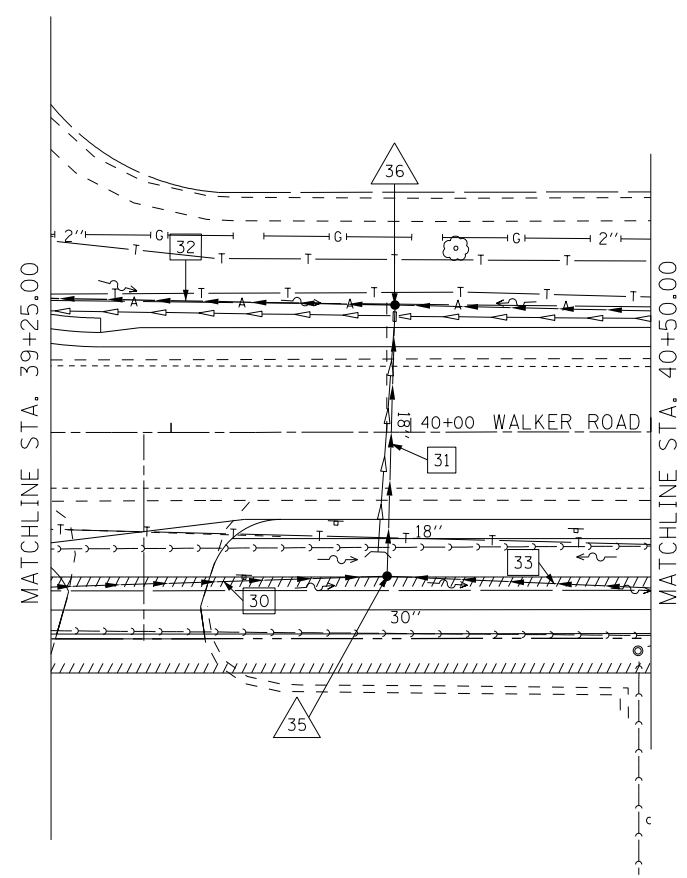


PLAN	SURVEYED	BY	DATE
	PLOTTED		
	ALIGNED		
	CHECKED		
	FILED		
NOTE BOOK NO.	FILE NAME		



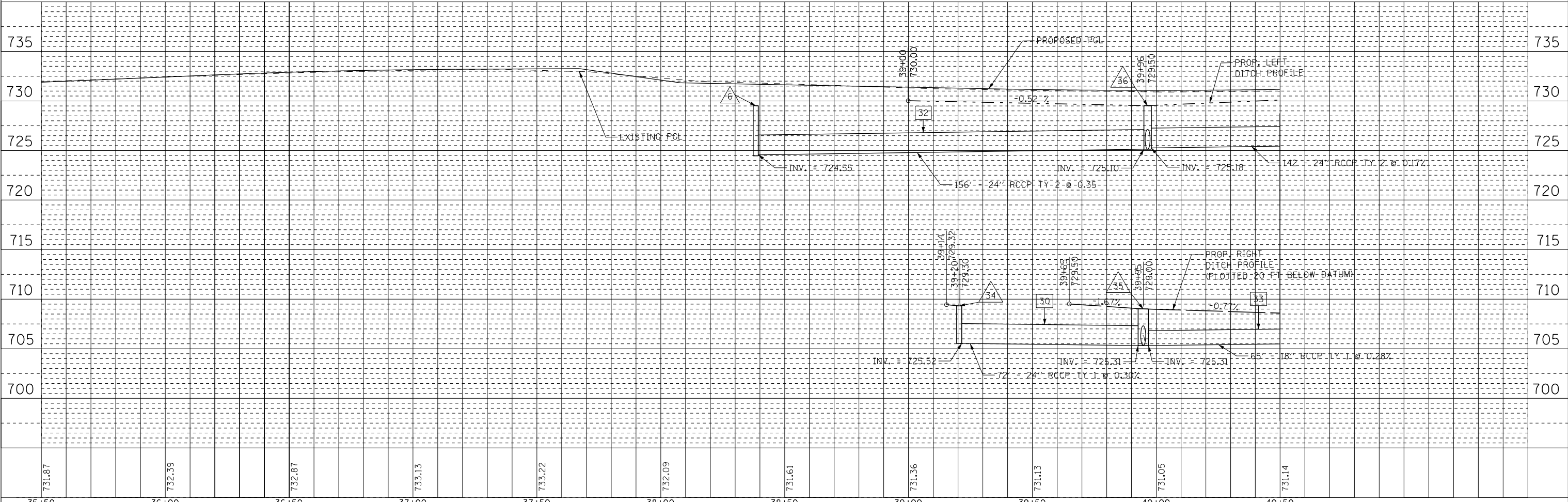
SEE MCCARTHY ROAD
DRAINAGE PLAN AND PROFILE
SHEET 34
FOR INTERSECTION
INFORMATION



LEGEND

- PROPOSED RIPRAP
- PIPE
- DRAINAGE STRUCTURE
- ADJUST FRAME AND GRATE
- ADJUST FRAME AND LID
- RELOCATE
- ADJUST
- RECONSTRUCT

PROFILE	SURVEYED	BY	DATE
	PLOTTED		
	GRADES CHECKED		
	STRUCTURE NOTATIONS CHECKED		
NOTE BOOK NO.	NOTATION CHG NO.		



FILE NAME =	USER NAME = r9all	DESIGNED -	REVISED -	STATE OF ILLINOIS DEPARTMENT OF TRANSPORTATION	DRAINAGE PLAN AND PROFILE WALKER ROAD				F.A. RTE. = 1587	SECTION = 3098-R	COUNTY = COOK	TOTAL SHEETS = 95	SHEET NO. = 44
FILEL	PLOT SCALE = 40.0000' / in.	DRAWN -	REVISED -		SCALE:	SHEET NO. OF SHEETS	STA. TO STA.	CONTRACT NO. 60L79					
	PLOT DATE = 10/19/2012	CHECKED -	REVISED -		ILLINOIS FED. AID PROJECT								
		DATE -	REVISED -										