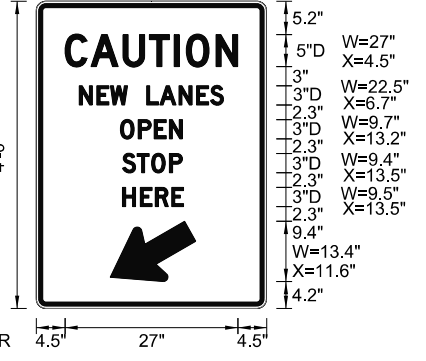
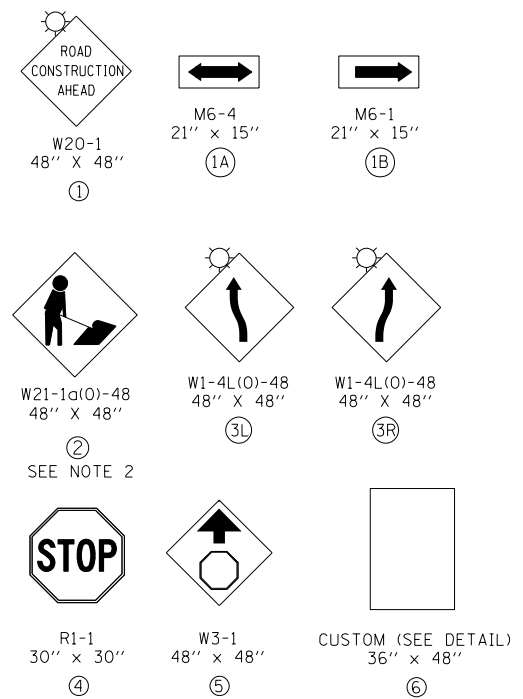
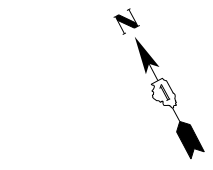
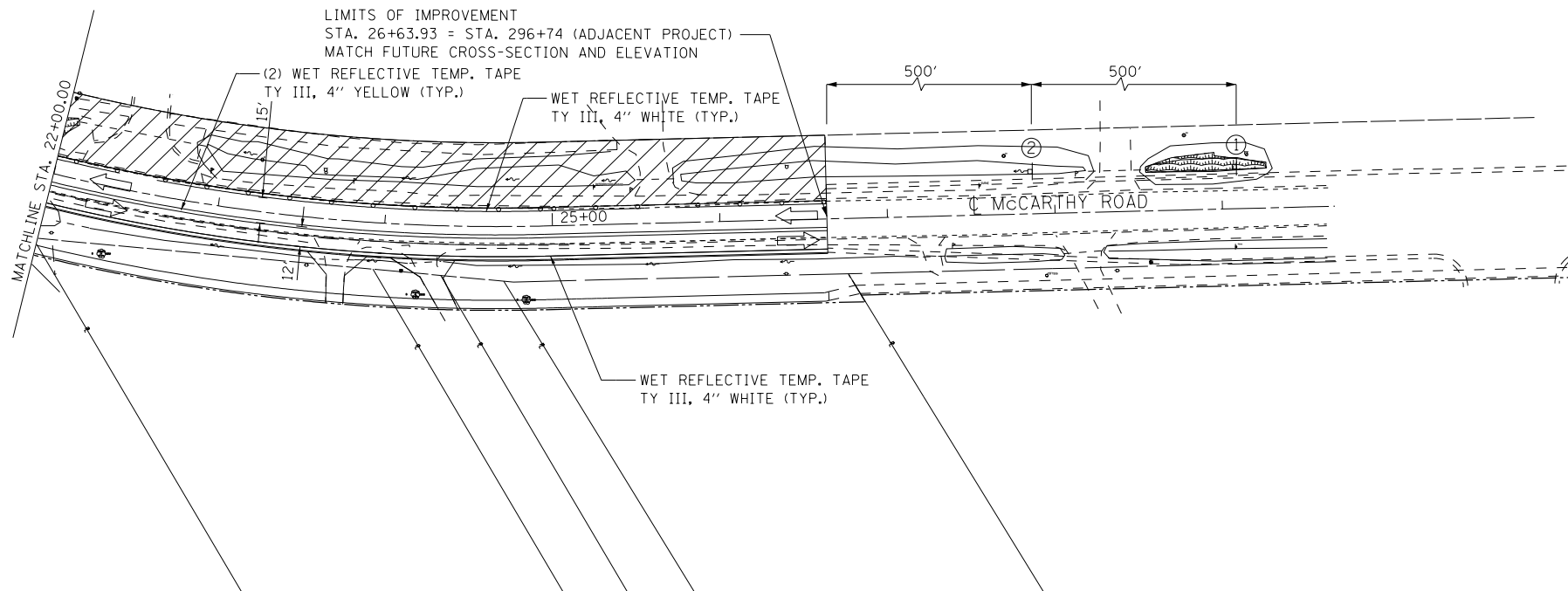
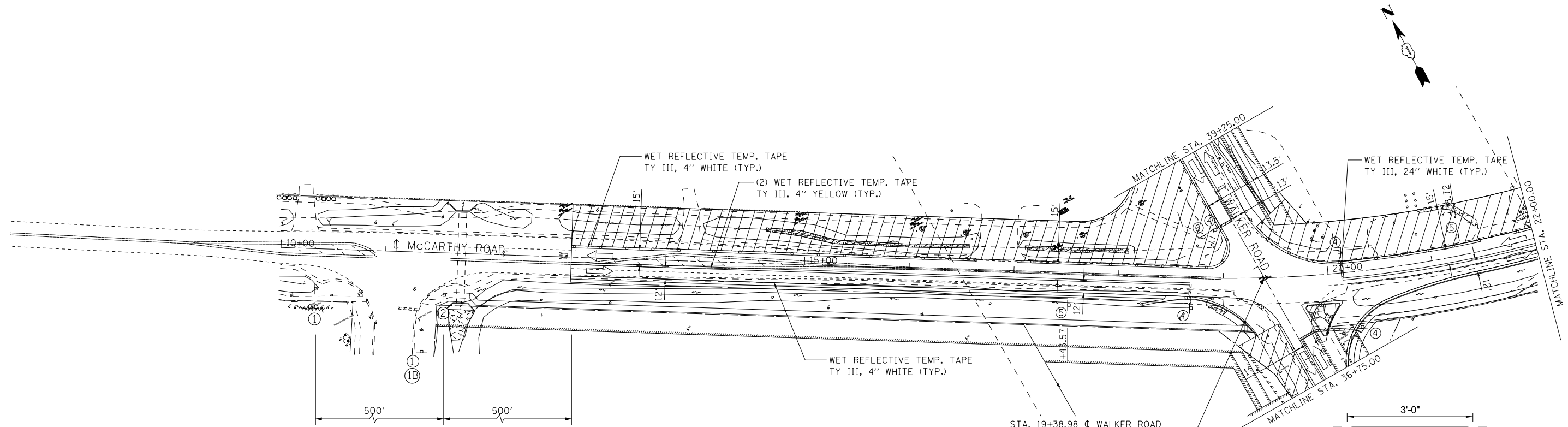


I:\6710\671018 - McCarthy at Walker Intersection_imp\CADD\CADD SHEETS\60L79-hht-staging II-McCarthy.dgn



BORDER
R=1.13"
TH=0.63"
IN=0.38"

Panel Style: regulatory.ssi
M.U.T.C.D.: 2009 Edition
SIGN 6 DETAIL

- NOTE:
- THE EXISTING POSTED SPEED LIMIT IS 40 MPH.
 - "WORKERS" SIGN SHALL BE THE SYMBOLIC VERSION AND SHALL BE REMOVED WHEN NO WORKERS ARE PRESENT.

LEGEND			
	WORK AREA		
	CONSTRUCTION SIGN		
	TYPE II BARRICADE/ REFLECTORIZED DRUM @ 25' C-C		
	DIRECTION OF TRAFFIC		

FILE NAME =	USER NAME = r9011	DESIGNED - RG	REVISED -
		DRAWN - RG	REVISED -
	PLOT SCALE = 100.0000' / in.	CHECKED - MGR	REVISED -
	PLOT DATE = 10/19/2012	DATE - MARCH, 2012	REVISED -

**STATE OF ILLINOIS
DEPARTMENT OF TRANSPORTATION**

**STAGING PLANS
McCARTHY ROAD
STAGE II**

SCALE: SHEET NO. OF SHEETS STA. TO STA.

F.A.U. RTE.	SECTION	COUNTY	TOTAL SHEETS	SHEET NO.
1587	3098-R	COOK	95	35
				CONTRACT NO. 60L79
ILLINOIS FED. AID PROJECT				