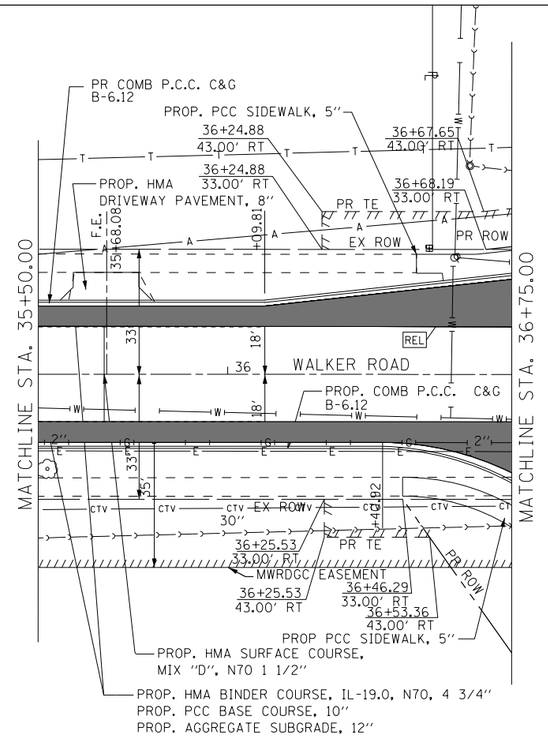

SEE McCARTHY ROAD
PLAN AND PROFILE
SHEET 19 AND
INTERSECTION DETAIL SHEET 41
FOR INTERSECTION
INFORMATION

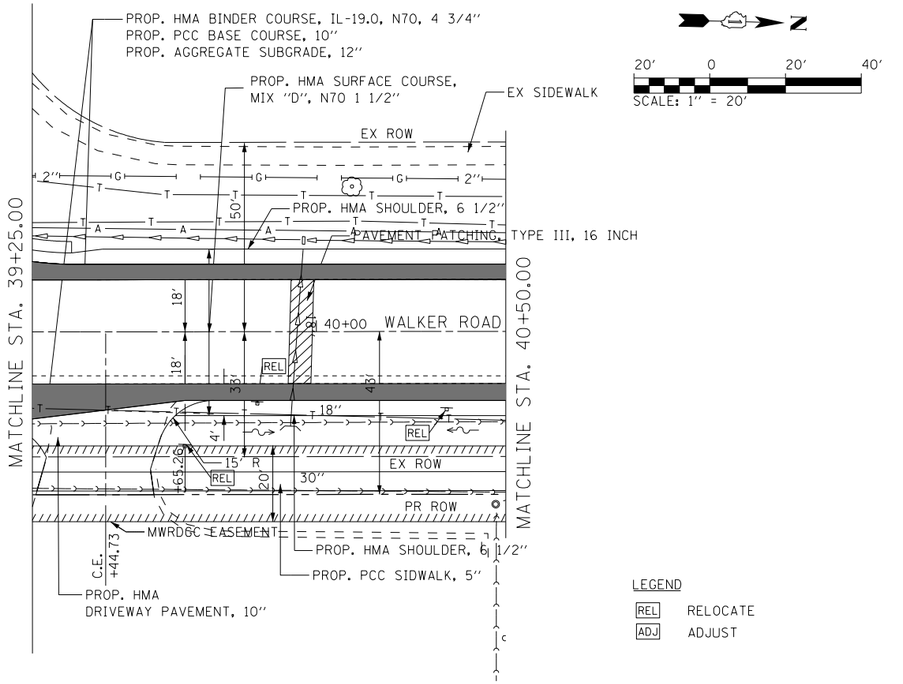

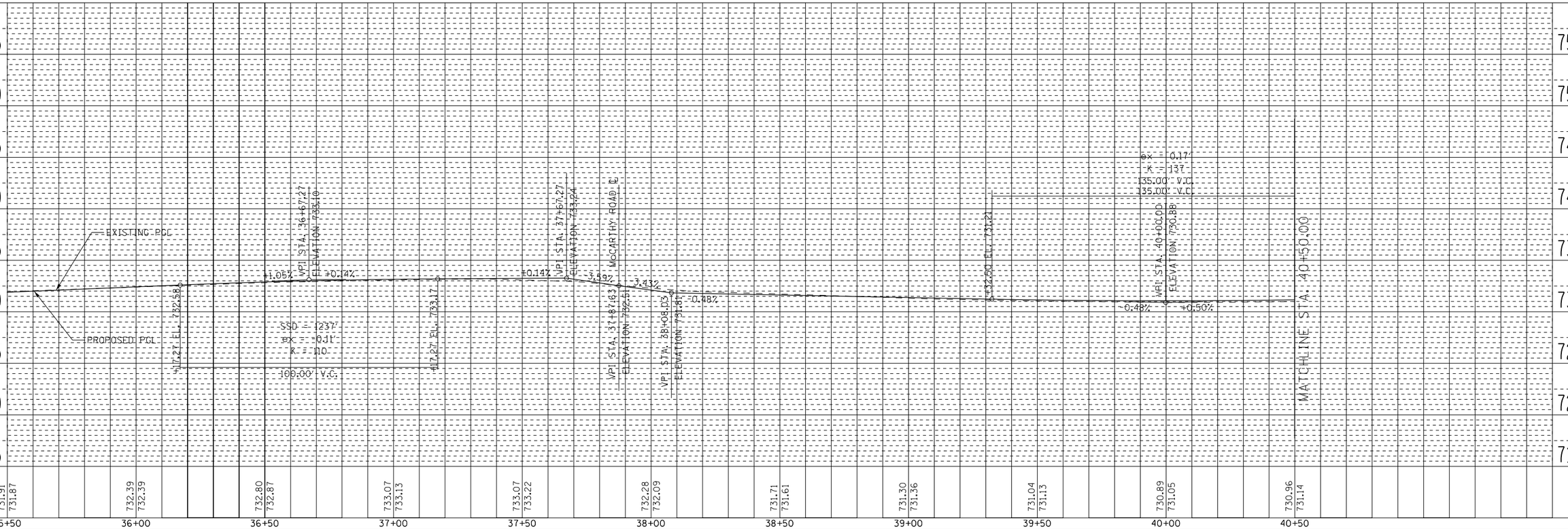

FILE NAME = $FILEL$	USER NAME = rgall	DESIGNED -	REVISED -
		DRAWN -	REVISED -
	PLOT SCALE = 40.0000 ' / in.	CHECKED -	REVISED -
	PLOT DATE = 10/19/2012	DATE -	REVISED -

STATE OF ILLINOIS
DEPARTMENT OF TRANSPORTATION

WALKER ROAD
ROADWAY PLAN AND PROFILE

SCALE: | SHEET NO. 2 OF 3 SHEETS | STA. 35+50.00 TO STA. 40+50.00

F.A. RTE.	SECTION	COUNTY	TOTAL SHEETS	SHEET NO.
1587	3098-R	COOK	95	29

CONTRACT NO. 60L79

ILLINOIS FED. AID PROJECT

PLAN: NOTE BOOK NO. ___ SURVEYED / PLOTTED / ALIGNMENT CHECKED / RT. OF WAY CHECKED / CADD FILE NAME / BY / DATE

PROFILE: NOTE BOOK NO. ___ SURVEYED / PLOTTED / GRADES CHECKED / B.M. NOTED / STRUCTURE NOTAT'NS CHK'D / BY / DATE