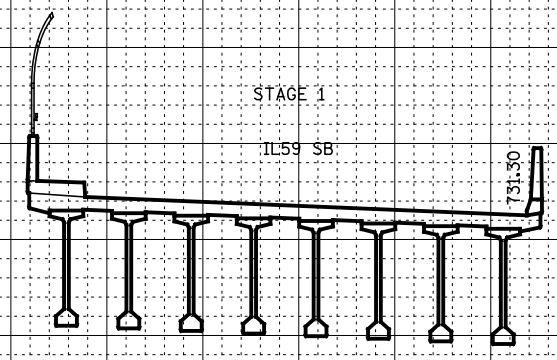
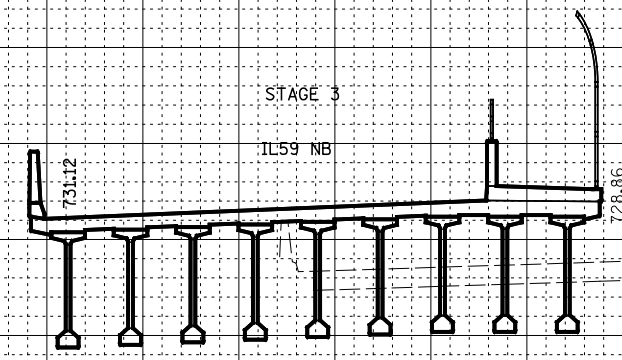


DATE	
BY	
FINAL SURVEY	SURVEYED
NOTE BOOK	PLOTTED
NO.	TEMPLATE
	AREAS CHECKED

140 130 120 110 100 90 80 70 60 50 40 30 20 10 0 10 20 30 40 50 60 70 80 90 100 110 120 130 140 150 160

735

NB - 920+62.6
 CL - 4058+50
 SB - 820+68.9



735

NB - 920+62.6
 CL - 4058+50
 SB - 820+68.9

730

STAGE	1	2	3	4	UNIT
EARTH EXCAVATION	0.0	0.0	0.0	0.0	SQ FT.
EMBANKMENT	0.0	0.0	0.0	0.0	SQ FT.
TOPSOIL EXC & PLAC	0.0	0.0	0.0	0.0	SQ FT.

735

730

725

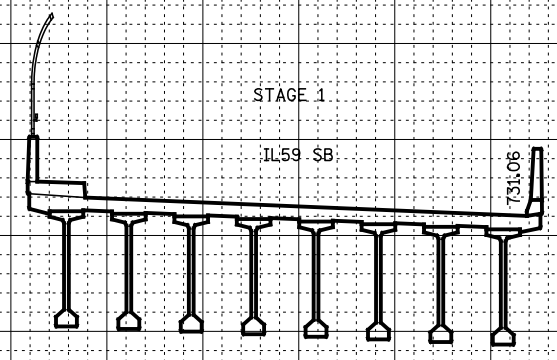
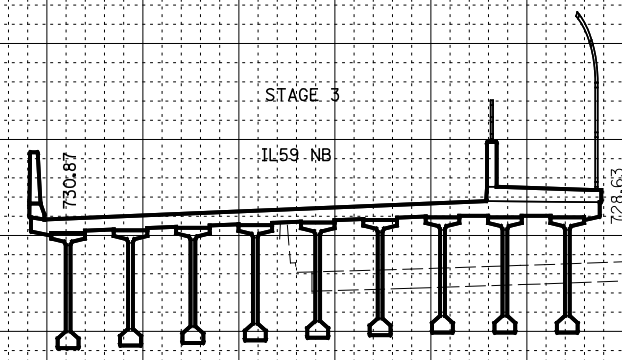
720

715

710

705

NB - 920+12.6
 CL - 4058+00
 SB - 820+18.9



735

730

725

720

715

710

705

STAGE	1	2	3	4	UNIT
EARTH EXCAVATION	0.0	0.0	0.0	0.0	SQ FT.
EMBANKMENT	0.0	0.0	0.0	0.0	SQ FT.
TOPSOIL EXC & PLAC	0.0	0.0	0.0	0.0	SQ FT.

NB - 920+12.6
 CL - 4058+00
 SB - 820+18.9

JEL-ATT

COMED. PAS ABOVENET KDL VERIZON

140 130 120 110 100 90 80 70 60 50 40 30 20 10 0 10 20 30 40 50 60 70 80 90 100 110 120 130 140 150 160

FILE NAME =
 #FILE#

USER NAME = #USER#
 PLOT SCALE = #SCALE#
 PLOT DATE = #DATE#

DESIGNED - RTA
 DRAWN - KES
 CHECKED - PJO
 DATE - 10/15/2012

REVISED -
 REVISED -
 REVISED -
 REVISED -

**STATE OF ILLINOIS
 DEPARTMENT OF TRANSPORTATION**

**CROSS-SECTIONS
 ILLINOIS ROUTE 59 - STAGE 1 THRU 4**
 SCALE: SHEET NO. 17 OF 38 SHEETS STA. 4058+00 TO STA. 4058+50

F.A.P. RTE.	SECTION	COUNTY	TOTAL SHEETS	SHEET NO.
338	(112 & 113) WRS-5	DUPAGE	963	782
CONTRACT NO. 60131				
FED. ROAD DIST. NO. ILLINOIS FED. AID PROJECT				