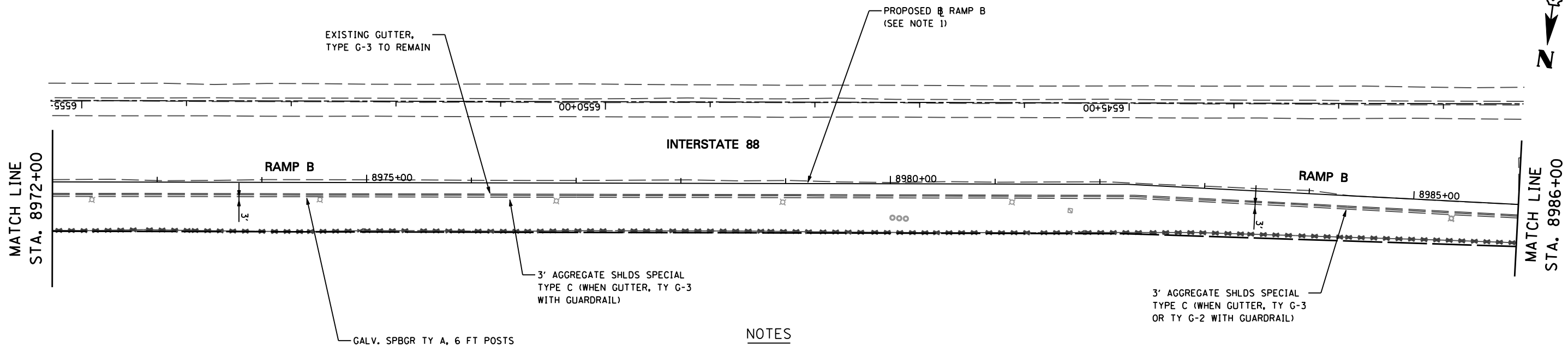


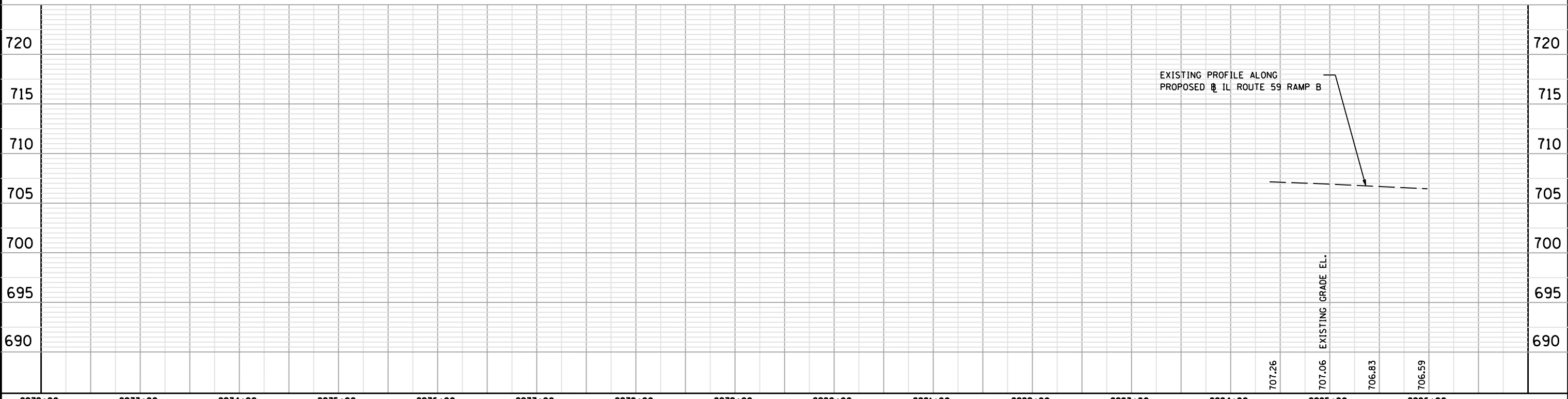
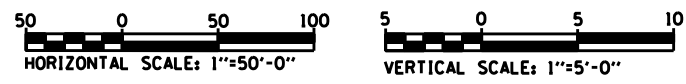
PLAN	SURVEYED	BY	DATE
NOTE BOOK NO.	PLOTTED		
	CHECKED		
	FILE NAME		

PROFILE	SURVEYED	BY	DATE
NOTE BOOK NO.	GRADES CHECKED		
	STRUCTURE NOTATIONS CHECKED		



NOTES

1. FOR PROPOSED ILLINOIS ROUTE 59 AND I-88 RAMP BASELINE INFORMATION SEE ALIGNMENT, BENCHMARKS, AND TIES - ILLINOIS ROUTE 59 NORTHBOUND & SOUTHBOUND BASELINE AND I-88 RAMPS DATA SHEETS.
2. FOR PROPOSED ILLINOIS ROUTE 59 AND I-88 RAMP PAVEMENT GEOMETRY INFORMATION SEE GEOMETRIC LAYOUT - ILLINOIS ROUTE 59 AND GEOMETRIC LAYOUT - I-88 RAMPS SHEETS.



8972+00	8973+00	8974+00	8975+00	8976+00	8977+00	8978+00	8979+00	8980+00	8981+00	8982+00	8983+00	8984+00	8985+00	8986+00																																			
<table border="0"> <tr> <td rowspan="4"> Geo Services, Inc. Geotechnical, Environmental & Civil Engineering 805 Amherst Court, Suite 204 Naperville, Illinois 60565 (630) 355-2836 </td> <td>USER NAME :</td> <td>DESIGNED - RWC</td> <td>REVISED -</td> <td rowspan="4" style="text-align: center; vertical-align: middle;"> STATE OF ILLINOIS DEPARTMENT OF TRANSPORTATION </td> <td colspan="4" rowspan="4" style="text-align: center; vertical-align: middle;"> SOIL BORING PLAN / PROFILE - RAMP B </td> <td>F.A.P. RTE.</td> <td>SECTION</td> <td>COUNTY</td> <td>TOTAL SHEETS</td> <td>SHEET NO.</td> </tr> <tr> <td>PLOT SCALE :</td> <td>DRAWN - RWC</td> <td>REVISED -</td> <td>338/IL 59</td> <td>(112 & 113) WRS-5</td> <td>DUPAGE</td> <td>963</td> <td>696</td> </tr> <tr> <td>PLOT DATE :</td> <td>CHECKED - AJP</td> <td>REVISED -</td> <td colspan="4" style="text-align: center;">CONTRACT NO. 60131</td> </tr> <tr> <td></td> <td>DATE - 5/17/2012</td> <td>REVISED -</td> <td colspan="4" style="text-align: center;">FED. ROAD DIST. NO. ILLINOIS FED. AID PROJECT</td> </tr> </table>														Geo Services, Inc. Geotechnical, Environmental & Civil Engineering 805 Amherst Court, Suite 204 Naperville, Illinois 60565 (630) 355-2836	USER NAME :	DESIGNED - RWC	REVISED -	STATE OF ILLINOIS DEPARTMENT OF TRANSPORTATION	SOIL BORING PLAN / PROFILE - RAMP B				F.A.P. RTE.	SECTION	COUNTY	TOTAL SHEETS	SHEET NO.	PLOT SCALE :	DRAWN - RWC	REVISED -	338/IL 59	(112 & 113) WRS-5	DUPAGE	963	696	PLOT DATE :	CHECKED - AJP	REVISED -	CONTRACT NO. 60131					DATE - 5/17/2012	REVISED -	FED. ROAD DIST. NO. ILLINOIS FED. AID PROJECT			
Geo Services, Inc. Geotechnical, Environmental & Civil Engineering 805 Amherst Court, Suite 204 Naperville, Illinois 60565 (630) 355-2836	USER NAME :	DESIGNED - RWC	REVISED -	STATE OF ILLINOIS DEPARTMENT OF TRANSPORTATION	SOIL BORING PLAN / PROFILE - RAMP B				F.A.P. RTE.	SECTION	COUNTY	TOTAL SHEETS	SHEET NO.																																				
	PLOT SCALE :	DRAWN - RWC	REVISED -						338/IL 59	(112 & 113) WRS-5	DUPAGE	963	696																																				
	PLOT DATE :	CHECKED - AJP	REVISED -						CONTRACT NO. 60131																																								
		DATE - 5/17/2012	REVISED -						FED. ROAD DIST. NO. ILLINOIS FED. AID PROJECT																																								