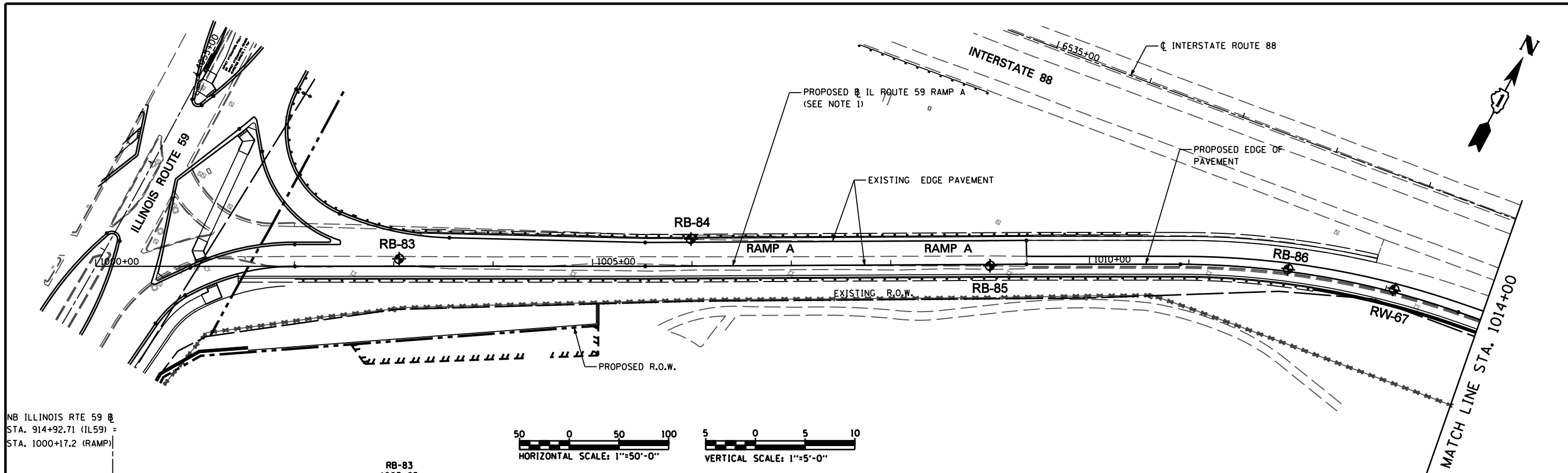
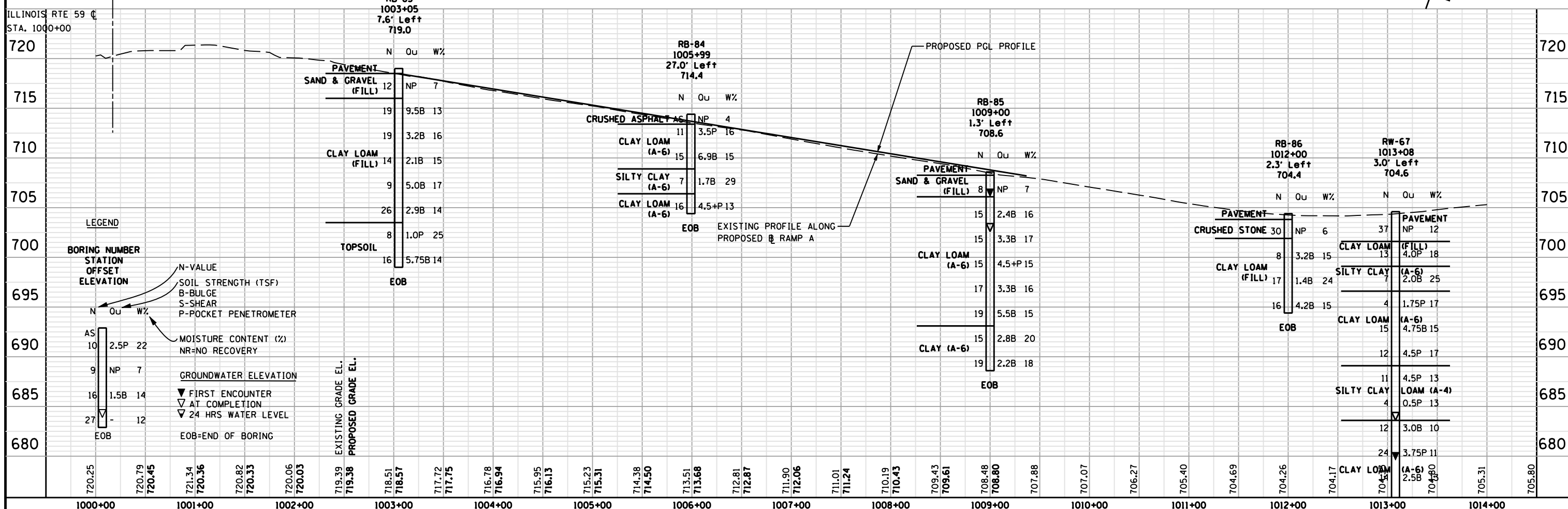
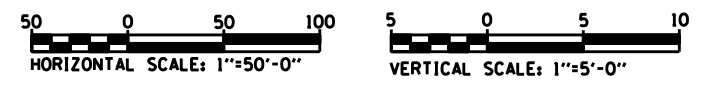


PLAN	SURVEYED	DATE
	PLOTTED	
	GRADES CHECKED	
	STRUCTURE NOTATIONS OK'D	
	NOTE BOOK NO.	
	FILE NAME	
	FILE NO.	

PROFILE	SURVEYED	DATE
	PLOTTED	
	GRADES CHECKED	
	STRUCTURE NOTATIONS OK'D	
	NOTE BOOK NO.	
	FILE NAME	
	FILE NO.	



NB ILLINOIS RTE 59 @
 STA. 914+92.71 (IL59) =
 STA. 1000+17.2 (RAMP)



LEGEND

BORING NUMBER
STATION
OFFSET
ELEVATION

N-VALUE
 N
 Ou
 W%

SOIL STRENGTH (TSF)
 B-BULGE
 S-SHEAR
 P-POCKET PENETROMETER

MOISTURE CONTENT (%)
 NR=NO RECOVERY

GROUNDWATER ELEVATION
 ▼ FIRST ENCOUNTER
 ▽ AT COMPLETION
 ▽ 24 HRS WATER LEVEL

EOB=END OF BORING

1000+00	720.79	720.45	721.34	720.36	720.82	720.33	720.06	720.03	719.39	719.38	718.51	718.57	717.72	717.75	716.78	716.94	715.95	716.13	715.23	715.31	714.38	714.50	713.51	713.68	712.81	712.87	711.90	712.06	711.01	711.24	710.19	710.43	709.43	709.61	708.48	708.80	707.88	707.07	706.27	705.40	704.69	704.26	704.17	704.17	704.17	704.17	705.31	705.80
---------	--------	--------	--------	--------	--------	--------	--------	--------	--------	--------	--------	--------	--------	--------	--------	--------	--------	--------	--------	--------	--------	--------	--------	--------	--------	--------	--------	--------	--------	--------	--------	--------	--------	--------	--------	--------	--------	--------	--------	--------	--------	--------	--------	--------	--------	--------	--------	--------

Geo Services, Inc.
 Geotechnical, Environmental & Civil Engineering
 805 Anthony Court, Suite 204
 Naperville, Illinois 60563
 (630) 355-2836

USER NAME :	DESIGNED - RWC	REVISED - 7/11/2012
DATE :	DRAWN - RWC	REVISED -
PLOT SCALE :	CHECKED - AJP	REVISED -
PLOT DATE :	DATE - 5/17/2012	REVISED -

STATE OF ILLINOIS
DEPARTMENT OF TRANSPORTATION

SOIL BORING PLAN / PROFILE - RAMP A

SCALE: AS SHOWN | SHEET NO. 1 OF 3 SHEETS | STA. 1000+00 TO STA. 1014+00

F.A.P. RTE.	SECTION	COUNTY	TOTAL SHEETS	SHEET NO.
338/IL 59	(112 & 113) WRS-5	DUPAGE	963	692
CONTRACT NO. 60131				
FED. ROAD DIST. NO.	ILLINOIS FED. AID PROJECT			