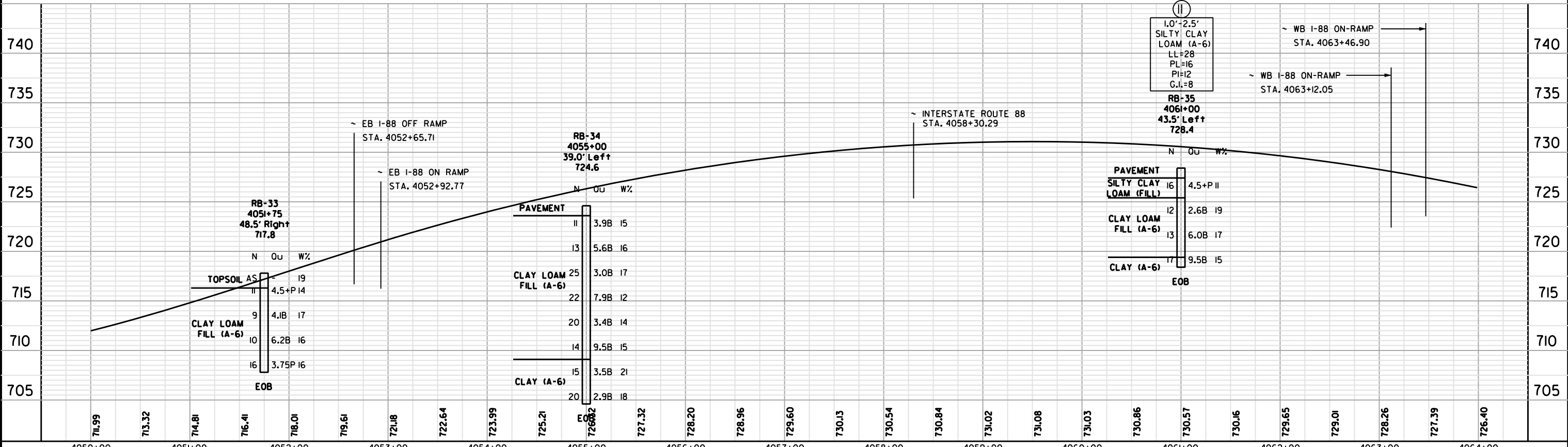
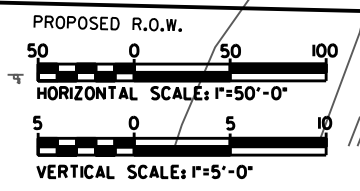
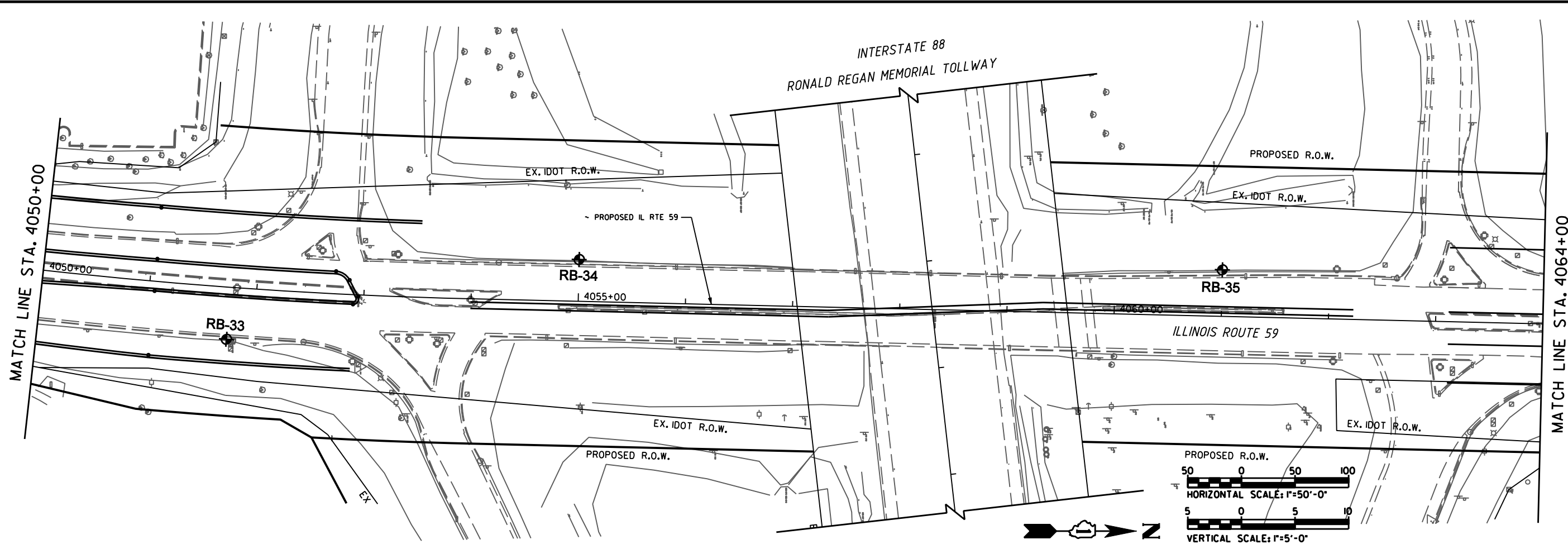


PLAN	SURVEYED	BY	DATE
	PLOTTED		
	GRADES CHECKED		
	STRUCTURE NOTATIONS CHECKED		
	NOTE BOOK NO.		
	ADD FILE NAME		

PROFILE	SURVEYED	BY	DATE
	PLOTTED		
	GRADES CHECKED		
	STRUCTURE NOTATIONS CHECKED		
	NOTE BOOK NO.		
	ADD FILE NAME		



Geo Services, Inc. Geotechnical, Environmental & Civil Engineering 805 Asher's Curve, Suite 204 Naperville, Illinois 60563 630-355-2838	USER NAME :	DESIGNED - RWC	REVISED -	STATE OF ILLINOIS DEPARTMENT OF TRANSPORTATION	SOIL BORING PLAN / PROFILE ILLINOIS ROUTE 59		F.A.P. RTE.	SECTION	COUNTY	TOTAL SHEETS	SHEET NO.
	PLOT SCALE :	DRAWN - RWC	REVISED -		SCALE:	SHEET NO. OF SHEETS	STA. 4050+00 TO STA. 4064+00	338/I. 59	(#2 & #3) WRS-5	DUPAGE	963
PLOT DATE :	CHECKED - AJP	REVISED -	REVISED -				CONTRACT NO. 60131				
	DATE - 3/24/2011	REVISED -	REVISED -				FED. ROAD DIST. NO. ILLINOIS FED. AID PROJECT				