
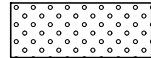

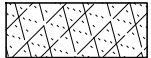




IDOT LEGEND

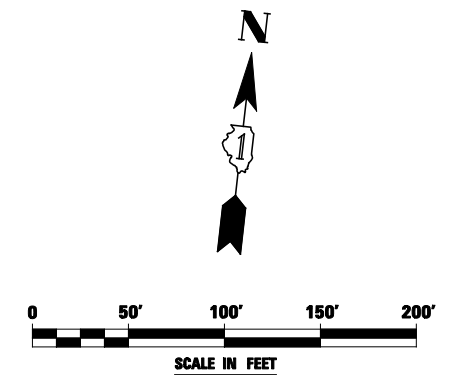
-  SODDING, SALT TOLERANT
-  SEEDING, CLASS 2A AND EROSION CONTROL BLANKET

TOLLWAY LEGEND

-  SEEDING, CLASS 2E AND EROSION CONTROL BLANKET
-  SEEDING, CLASS 3E AND EROSION CONTROL BLANKET
-  SEEDING, CLASS 4B AND EROSION CONTROL BLANKET
-  SEEDING, CLASS 4F AND EROSION CONTROL BLANKET

NOTES:

1. 6" OF TOPSOIL SHALL BE PLACED IN ALL LANDSCAPED AREAS, UNLESS OTHERWISE NOTED ON THE PLANS. THIS WORK SHALL BE PAID FOR AS TOPSOIL EXCAVATION AND PLACEMENT.



FILE NAME =	USER NAME = \$USER*	DESIGNED <i>PJO</i>	REVISED -
\$FILEL\$		DRAWN <i>KES</i>	REVISED -
	PLOT SCALE = \$SCALE*	CHECKED <i>JCM</i>	REVISED -
	PLOT DATE = \$DATE*	DATE <i>10/15/2012</i>	REVISED -

**STATE OF ILLINOIS
DEPARTMENT OF TRANSPORTATION**

**LANDSCAPE PLANS
RAMP C**

SCALE: SHEET NO. 11 OF 12 SHEETS STA. 7004+50 TO STA. 7018+00

F.A.P. RTE.	SECTION	COUNTY	TOTAL SHEETS	SHEET NO.
338	(112 & 113) WRS-5	DUPAGE	963	554
CONTRACT NO. 60I31				
ILLINOIS FED. AID PROJECT				