
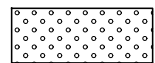


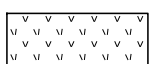
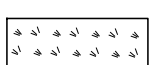


IDOT LEGEND

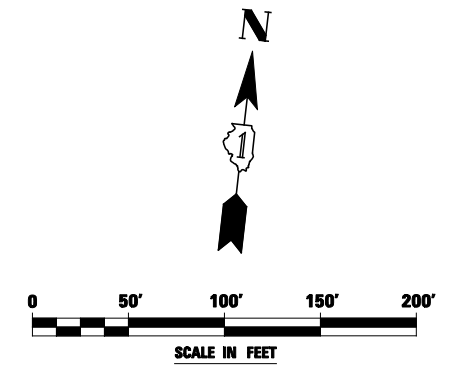
-  SODDING, SALT TOLERANT
-  SEEDING, CLASS 2A AND EROSION CONTROL BLANKET

TOLLWAY LEGEND

-  SEEDING, CLASS 2E AND EROSION CONTROL BLANKET
-  SEEDING, CLASS 3E AND EROSION CONTROL BLANKET
-  SEEDING, CLASS 4B AND EROSION CONTROL BLANKET
-  SEEDING, CLASS 4F AND EROSION CONTROL BLANKET

NOTES:

1. 6" OF TOPSOIL SHALL BE PLACED IN ALL LANDSCAPED AREAS, UNLESS OTHERWISE NOTED ON THE PLANS. THIS WORK SHALL BE PAID FOR AS TOPSOIL EXCAVATION AND PLACEMENT.



| | | | | | | | | | | | |
|------------------------|--------------------|---------------------|-----------|---|-----------------------------------|--------------------|--------------------------|--------------|-----------------|---------------------------|--|
| FILE NAME = #FILEL# | USER NAME = #USER# | DESIGNED <i>PJO</i> | REVISED - | STATE OF ILLINOIS DEPARTMENT OF TRANSPORTATION | LANDSCAPE PLANS RAMP B | F.A.P. RTE. | SECTION | COUNTY | TOTAL SHEETS | SHEET NO. | |
| | | DRAWN <i>KES</i> | REVISED - | | | 338 | (112 & 113) WRS-5 | DUPAGE | 963 | 551 | |
| | | CHECKED <i>JCM</i> | REVISED - | | | CONTRACT NO. 60I31 | | | | | |
| | | PLOT DATE = #DATE# | REVISED - | | | SCALE: | SHEET NO. 8 OF 12 SHEETS | STA. 8959+48 | TO STA. 8968+00 | ILLINOIS FED. AID PROJECT | |