


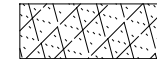




IDOT LEGEND

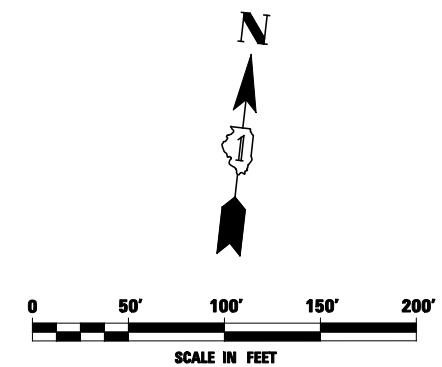
-  SODDING, SALT TOLERANT
-  SEEDING, CLASS 2A AND EROSION CONTROL BLANKET

TOLLWAY LEGEND

-  SEEDING, CLASS 2E AND EROSION CONTROL BLANKET
-  SEEDING, CLASS 3E AND EROSION CONTROL BLANKET
-  SEEDING, CLASS 4B AND EROSION CONTROL BLANKET
-  SEEDING, CLASS 4F AND EROSION CONTROL BLANKET

NOTES:

1. 6" OF TOPSOIL SHALL BE PLACED IN ALL LANDSCAPED AREAS, UNLESS OTHERWISE NOTED ON THE PLANS. THIS WORK SHALL BE PAID FOR AS TOPSOIL EXCAVATION AND PLACEMENT.



FILE NAME = #FILE#	USER NAME = #USER#	DESIGNED <i>PJO</i>	REVISED -	STATE OF ILLINOIS DEPARTMENT OF TRANSPORTATION	LANDSCAPE PLANS RAMP A	F.A.P. RTE.	SECTION	COUNTY	TOTAL SHEETS	SHEET NO.	
		DRAWN <i>KES</i>	REVISED -			338	(112 & 113) WRS-5	DUPAGE	963	550	
		CHECKED <i>JCM</i>	REVISED -			CONTRACT NO. 60I31					
		DATE <i>10/15/2012</i>	REVISED -			ILLINOIS FED. AID PROJECT					
				SCALE:		SHEET NO. 7 OF 12 SHEETS		STA. 1033+00 TO STA. 1041+55			