


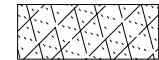
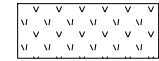



**IDOT LEGEND**

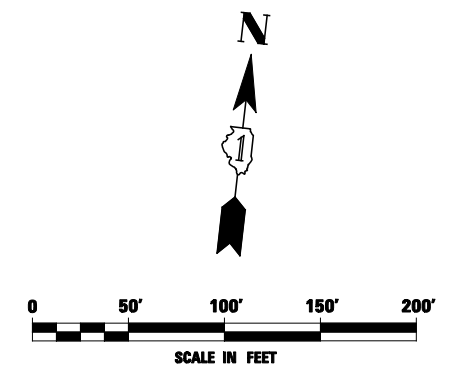
-  SODDING, SALT TOLERANT
-  SEEDING, CLASS 2A AND EROSION CONTROL BLANKET

**TOLLWAY LEGEND**

-  SEEDING, CLASS 2E AND EROSION CONTROL BLANKET
-  SEEDING, CLASS 3E AND EROSION CONTROL BLANKET
-  SEEDING, CLASS 4B AND EROSION CONTROL BLANKET
-  SEEDING, CLASS 4F AND EROSION CONTROL BLANKET

**NOTES:**

1. 6" OF TOPSOIL SHALL BE PLACED IN ALL LANDSCAPED AREAS, UNLESS OTHERWISE NOTED ON THE PLANS. THIS WORK SHALL BE PAID FOR AS TOPSOIL EXCAVATION AND PLACEMENT.



FILE NAME = #FILEL#	USER NAME = #USER#	DESIGNED <i>PJO</i>	REVISED -	<b>STATE OF ILLINOIS DEPARTMENT OF TRANSPORTATION</b>	<b>LANDSCAPE PLANS RAMP A</b>	F.A.P. RTE.	SECTION	COUNTY	TOTAL SHEETS	SHEET NO.
	PLOT SCALE = #SCALE#	DRAWN <i>KES</i>	REVISED -			338	(112 & 113) WRS-5	DUPAGE	963	549
	PLOT DATE = #DATE#	CHECKED <i>JCM</i>	REVISED -			CONTRACT NO. 60I31				
		DATE <i>10/15/2012</i>	REVISED -			ILLINOIS FED. AID PROJECT				
					SCALE:	SHEET NO. 6 OF 12 SHEETS		STA. 1019+00 TO STA. 1033+00		