
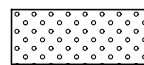


IDOT LEGEND



SODDING, SALT TOLERANT

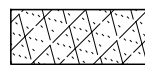


SEEDING, CLASS 2A AND EROSION CONTROL BLANKET

TOLLWAY LEGEND



SEEDING, CLASS 2E AND EROSION CONTROL BLANKET



SEEDING, CLASS 3E AND EROSION CONTROL BLANKET



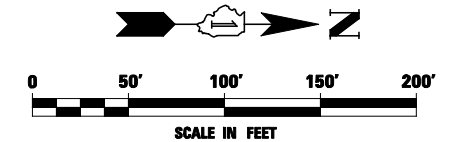
SEEDING, CLASS 4B AND EROSION CONTROL BLANKET



SEEDING, CLASS 4F AND EROSION CONTROL BLANKET

NOTES:

1. 6" OF TOPSOIL SHALL BE PLACED IN ALL LANDSCAPED AREAS, UNLESS OTHERWISE NOTED ON THE PLANS. THIS WORK SHALL BE PAID FOR AS TOPSOIL EXCAVATION AND PLACEMENT.



FILE NAME =	USER NAME = #USER#	DESIGNED <i>PJO</i>	REVISED -
#FILEL#		DRAWN <i>KES</i>	REVISED -
	PLOT SCALE = #SCALE#	CHECKED <i>JCM</i>	REVISED -
	PLOT DATE = #DATE#	DATE <i>10/15/2012</i>	REVISED -

**STATE OF ILLINOIS
DEPARTMENT OF TRANSPORTATION**

**LANDSCAPE PLANS
ILLINOIS ROUTE 59**

SCALE: SHEET NO. 4 OF 12 SHEETS STA. 4079+00 TO STA. 4086+00

F.A.P. RTE.	SECTION	COUNTY	TOTAL SHEETS	SHEET NO.
338	(112 & 113) WRS-5	DUPAGE	963	547
CONTRACT NO. 60I31				
ILLINOIS FED. AID PROJECT				